ATLAS
WIRELINE
SERVICES

NEUTRON

FILE NO.
PC-N-1298
API NO.

THANK YOU!

COMPANY OREGON NATURAL GAS DEVELOPMENT CORP.
WELL COLUMBIA COUNTY NO. 3 REDRILL NO. 1
FIELD MIST NEHALEM BASIN
COUNTY COLUMBIA STATE OREGON

LOCATION:
1561' S. & 630' W.
FROM THE N.E. CORNER OF:
(W.B.M.)
SEC 10 TWP 6N. RGE 5W.

OTHER SERVICES
VERTILOG
3 1/8" PERF.

PERMANENT DATUM G.L. ELEV. 858.2'
LOGGING MEASURED FROM K.B. 11.2 FT. ABOVE P.D.
DRILLING MEASURED FROM K.B.

ELEVATIONS
KB 869.2'
DF ---
GL 858.2'

DATE	OCT. 27,1988		
RUN	1		
SERVICE ORDER	131775		
DEPTH-DRILLER	2420'		
DEPTH-LOGGER	2417'		
BOTTOM LOGGED INTERVAL	2416'		
TOP LOGGED INTERVAL	500'		
TYPE FLUID IN HOLE	WATER/GAS		
SALINITY PPM CL.	---		
DENSITY LB/GAL.	---		
LEVEL	FULL		
MAX. REC. TEMP. DEG. F	NOT RECORDED		
OPR. RIG TIME	2.5 HRS.		
EQUIP. NO. / LOC.	HL 6301 BAKRSFLD.		
RECORDED BY	T.TWOMEY/G.HONSTEIN		
WITNESSED BY	MR. THOMAS		

BOREHOLE RECORD

NO.	BIT	FROM	TO
		N/A	

FOLD HERE

IN MAKING INTERPRETATIONS OF LOGS OUR EMPLOYEES WILL GIVE CUSTOMER THE BENEFIT OF THEIR BEST JUDGEMENT, BUT SINCE ALL INTERPRETATIONS ARE OPINIONS BASED ON INFERENCES FROM ELECTRICAL OR OTHER MEASURMENTS, WE CANNOT, AND WE DO NOT GUARANTEE THE ACCURACY OR CORRECTNESS OF ANY INTERPRETATION. WE SHALL NOT BE LIABLE OR RESPONSIBLE FOR ANY LOSS, COST, DAMAGES, OR EXPENSES WHATSOEVER INCURRED OR SUSTAINED BY THE CUSTOMER RESULTING FROM ANY INTERPRETATION MADE BY ANY OF OUR EMPLOYEES.

Western Atlas
International
A Litton/Dresser Company

ATLAS
WIRELINE
SERVICES

CASING RECORD

SIZE	WGT	FROM	TO
7"	23	SURF.	391' K-55
4 1/2"	10.5	SURF.	2514' K-55

REMARKS RUN (1)

LOG ON DEPTH WITH WELEX CBL/NEUTRON DATED 6/7/79.

EQUIPMENT DATA

RUN	TRIP	TOOL	SERIAL NO.	SERIES NO.	POSITION
1	1	NEU			
1	1	GR			

MAIN LOG

COMPANY: OREGON NATURAL GAS

WELL NAME: COLUMBIA COUNTY NO. 3 REDRILL NO. 1

SERVICE: V GRN2 FILE: 3 DATE: 10/27/88

REVISION: FSYSAL REV GS08 VER 2

RUN: 1

TRIP: 1

TIME: 11:12:16

MODE: RECORD

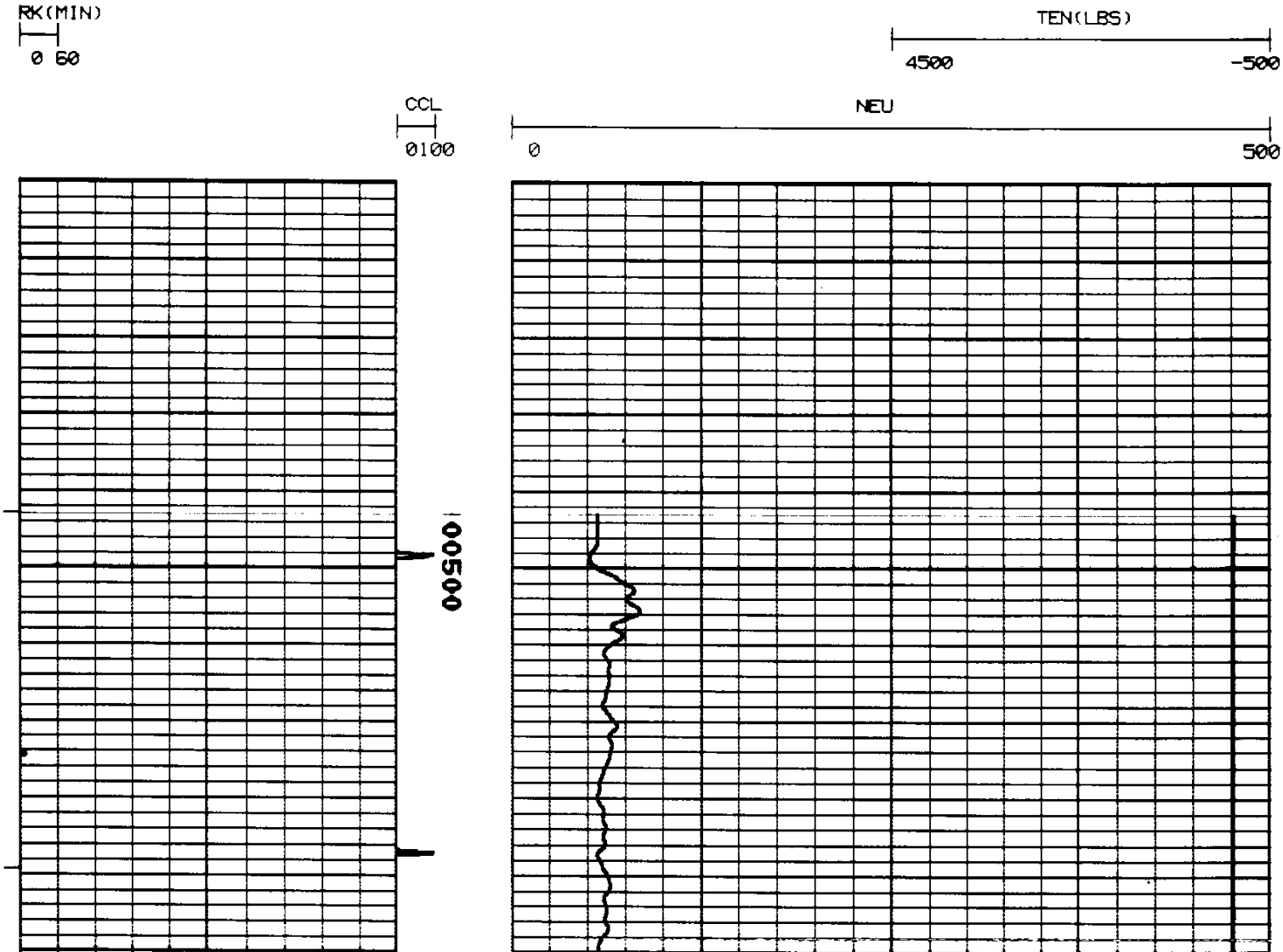

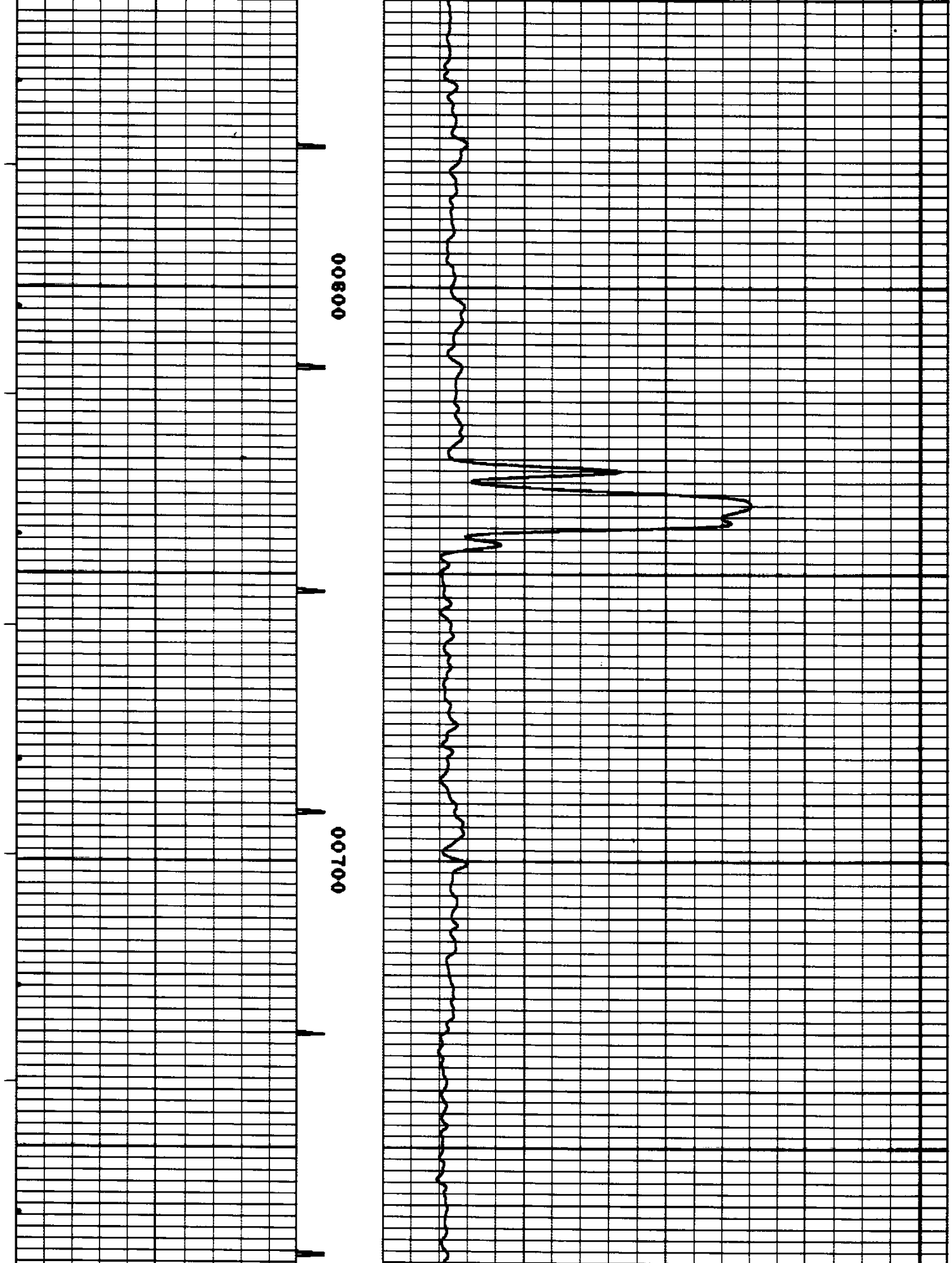

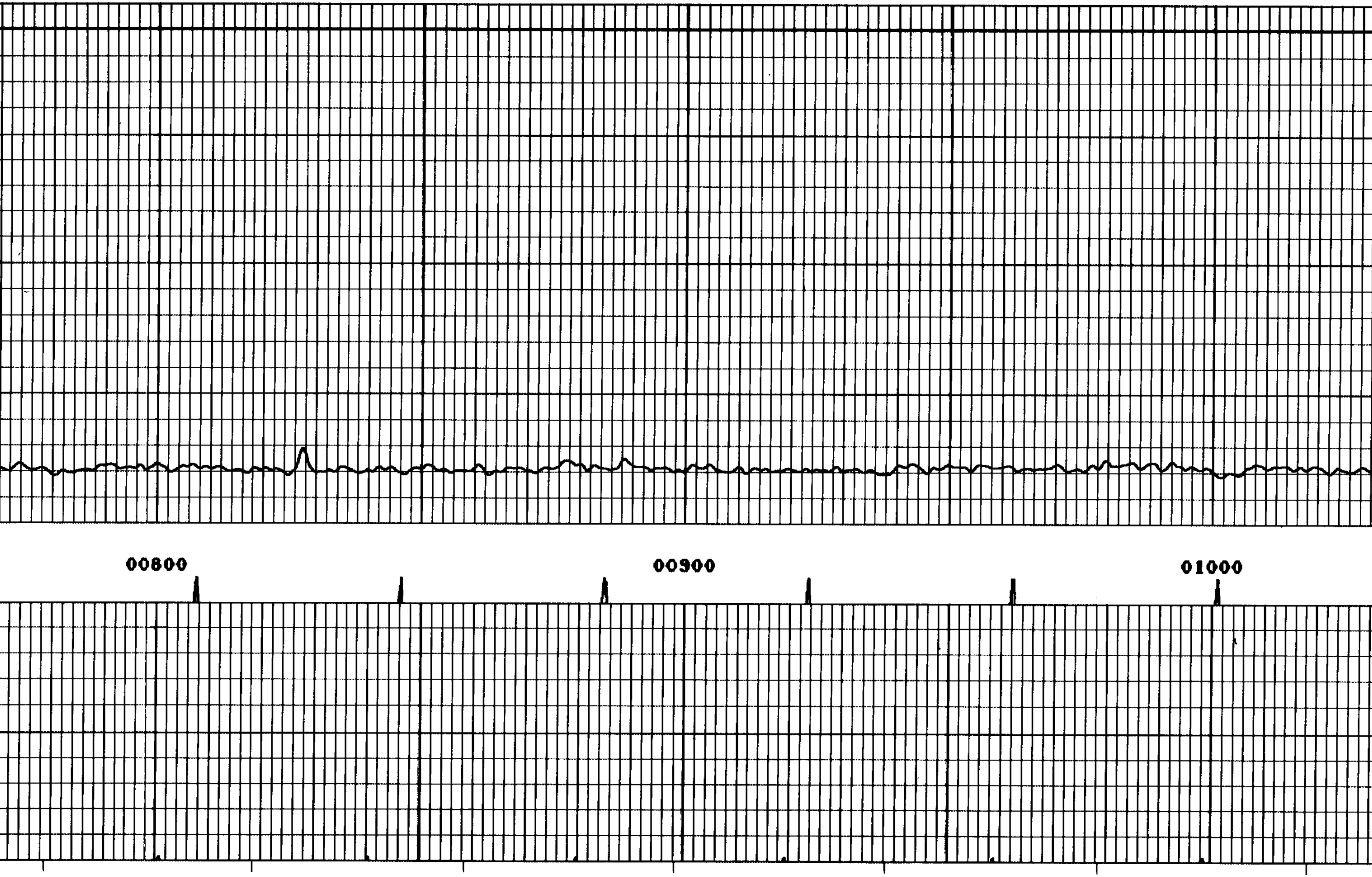

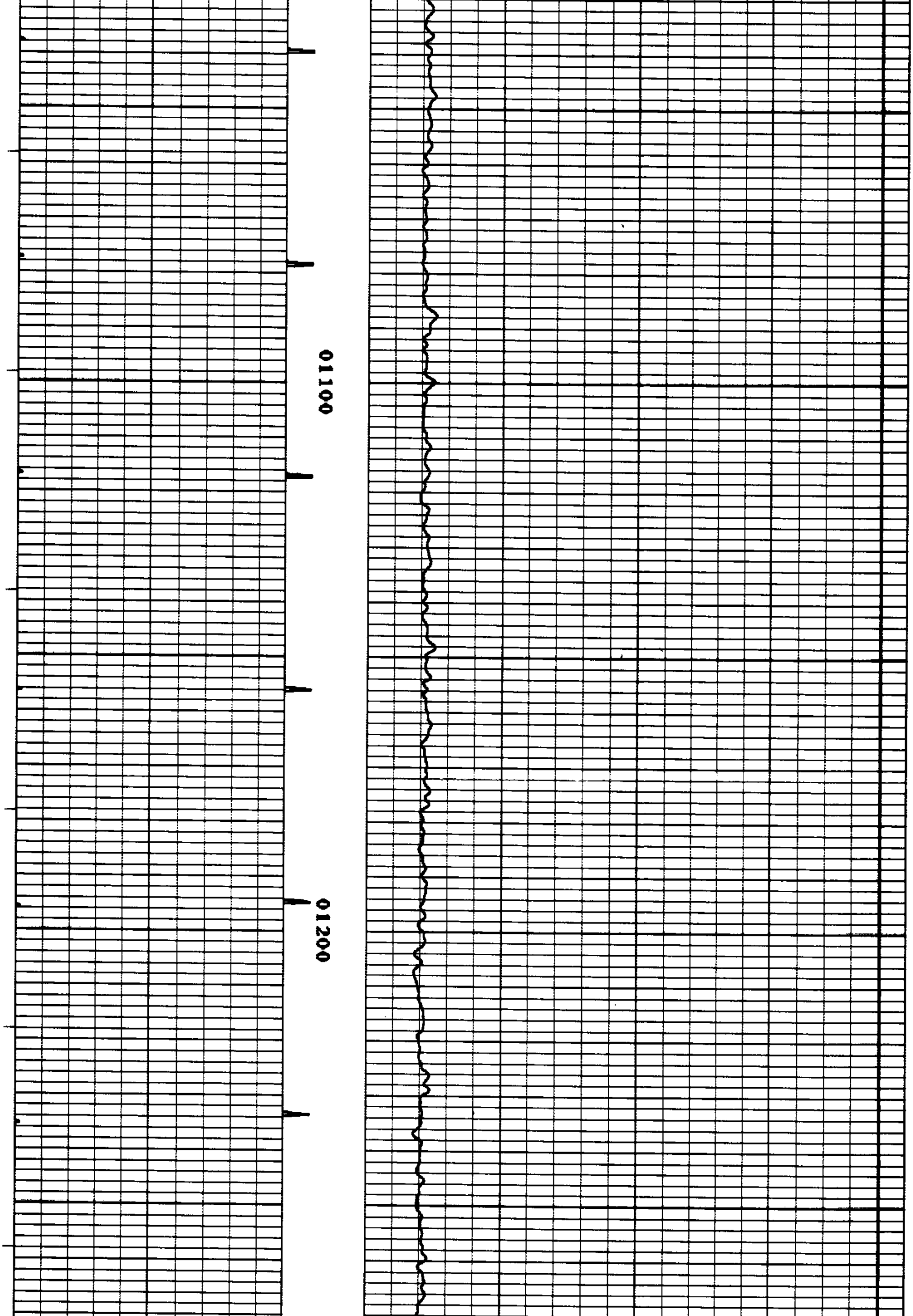

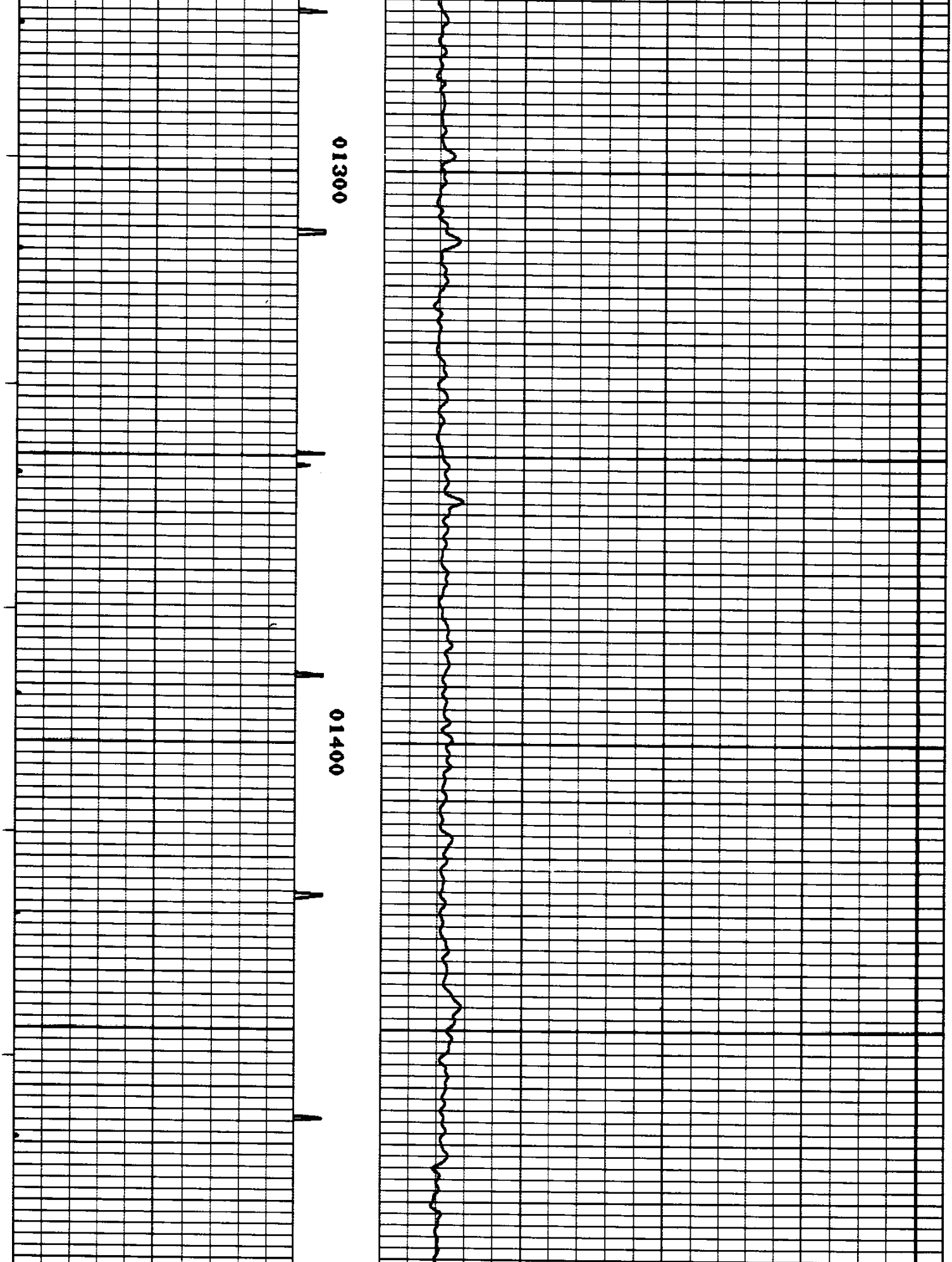

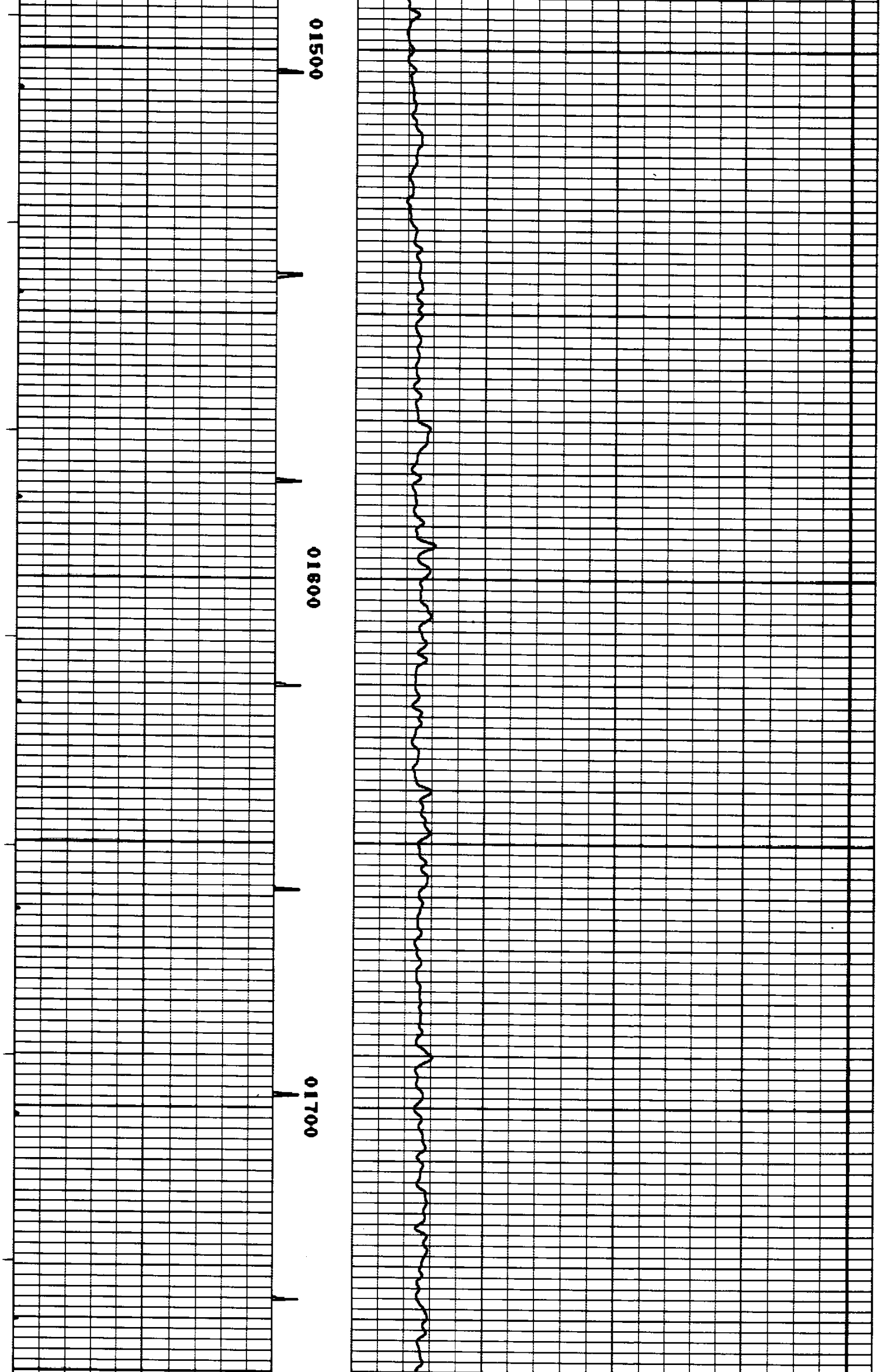

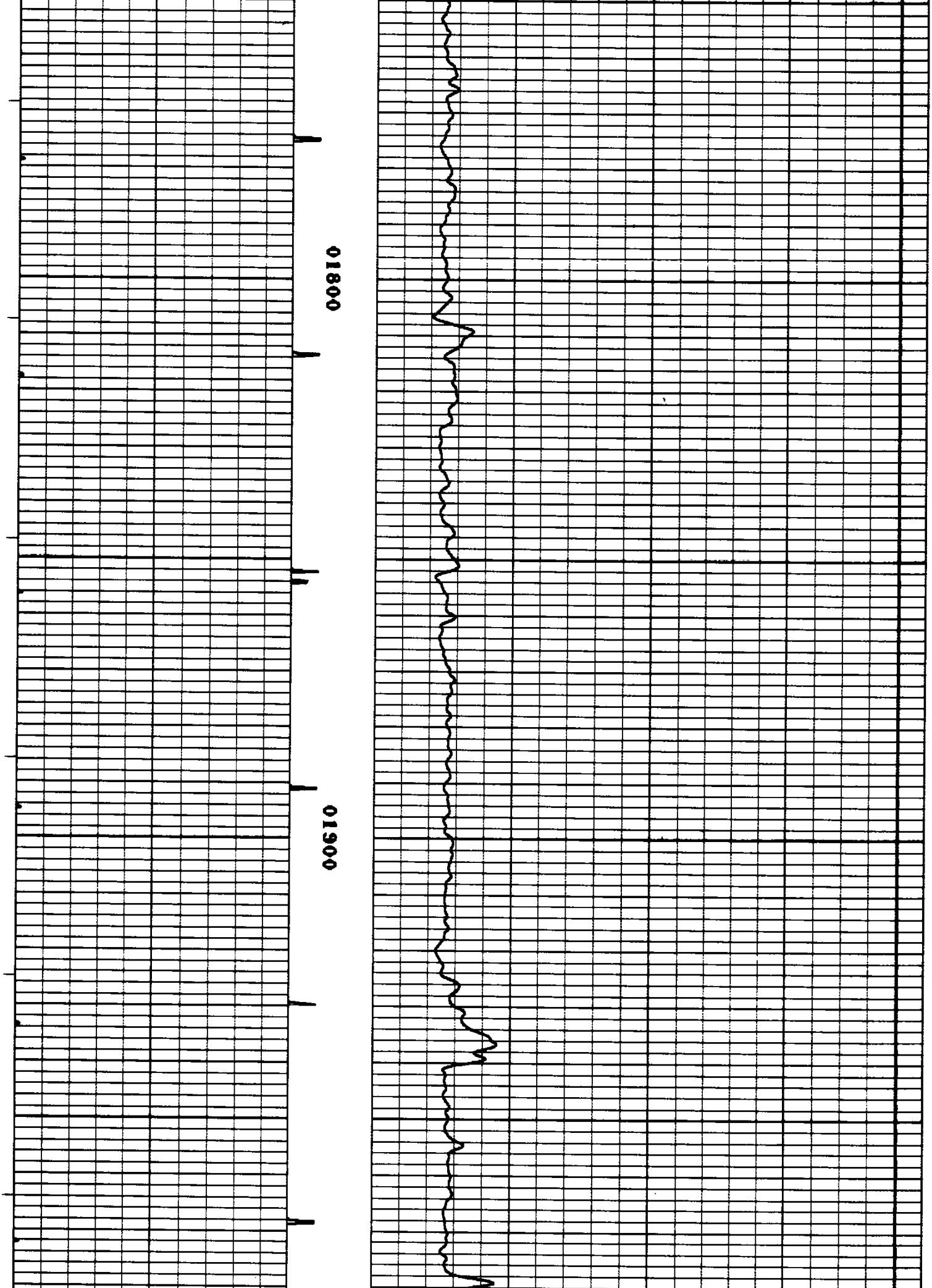

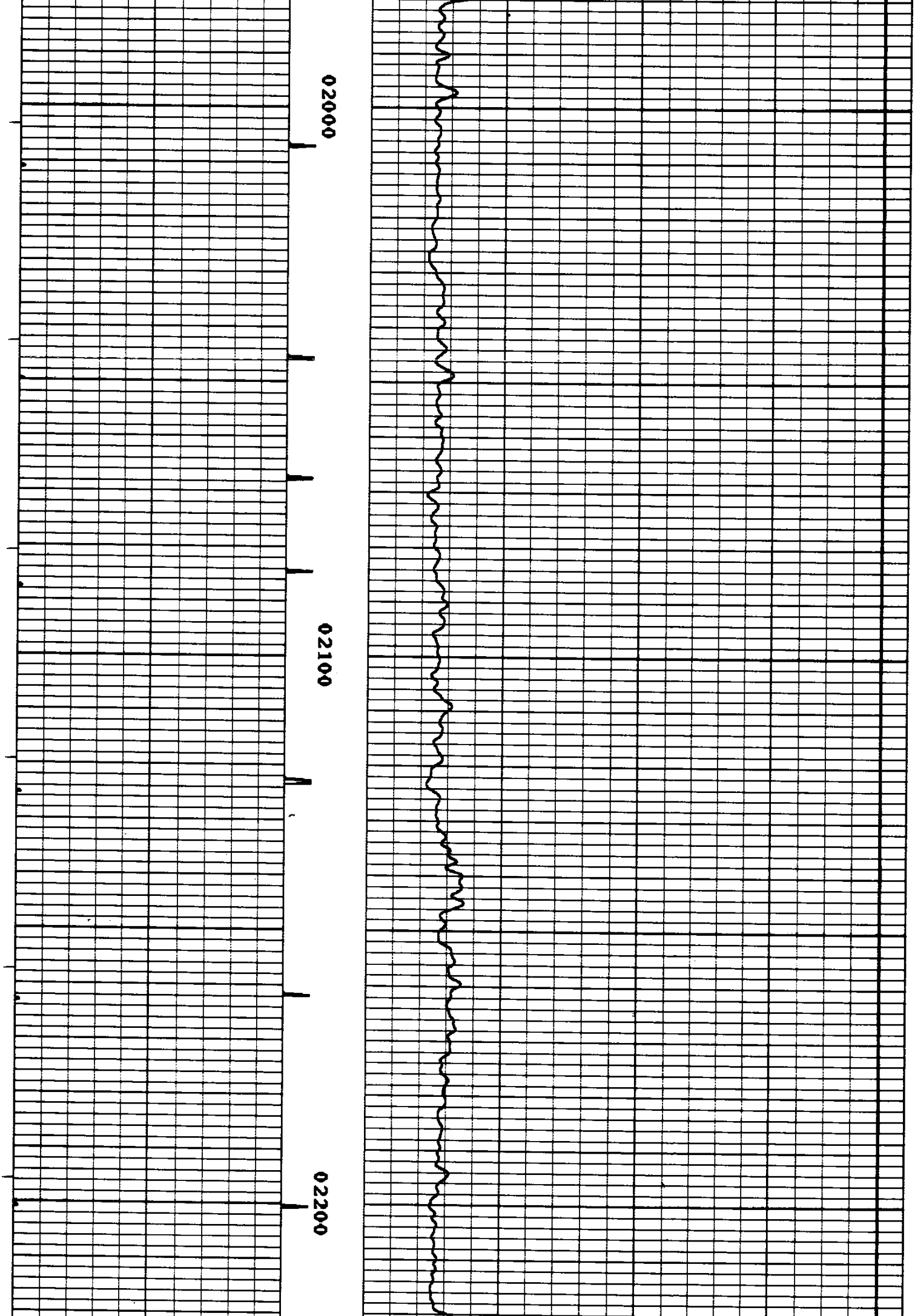

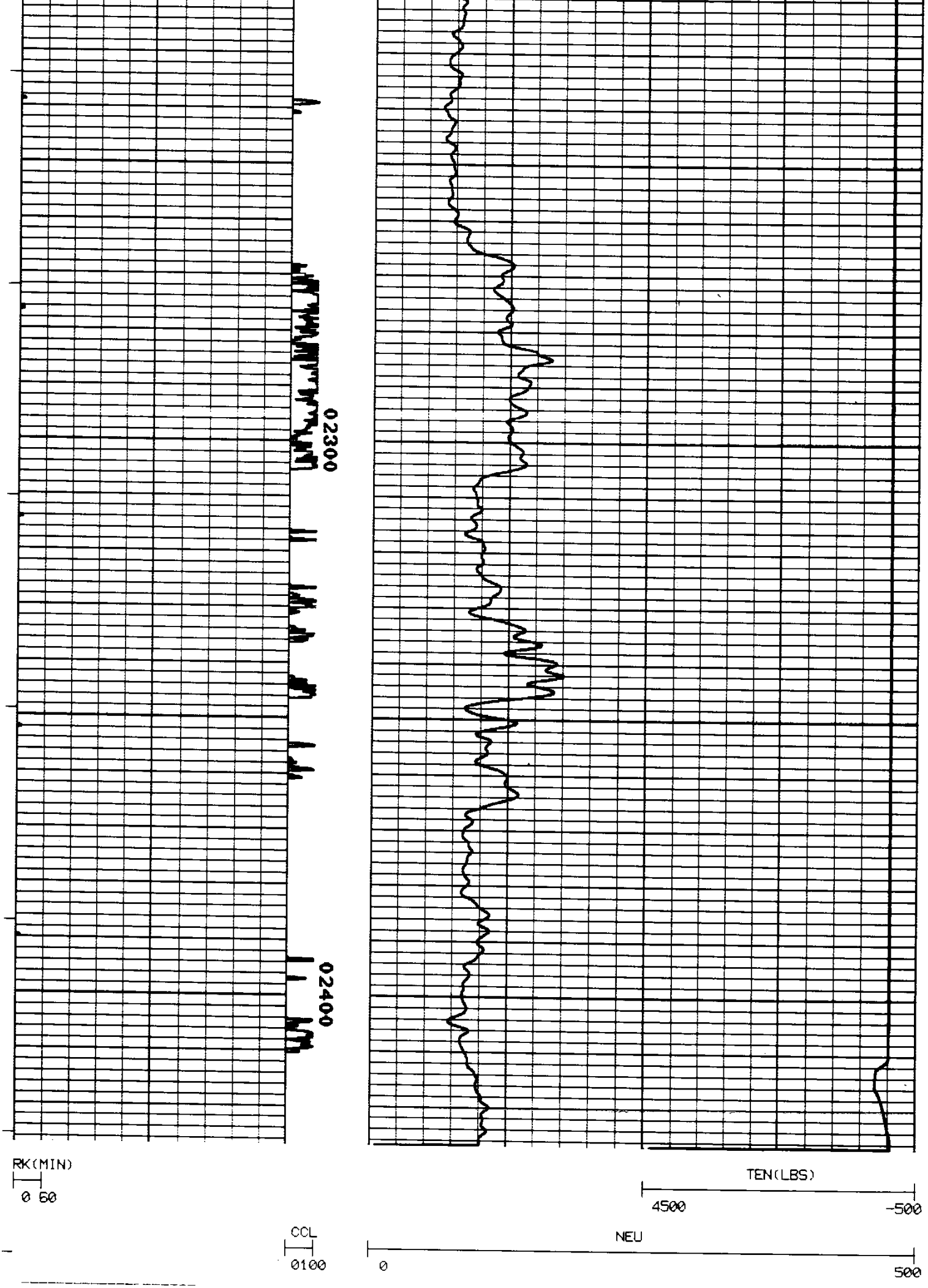

CURVE DELAYS

CURVE	DELAY	UNITS

NEU	0	FT,IN
GR	6,0	FT,IN
GRZ	6,0	FT,IN
CCL	6,0	FT,IN
CCL1	6,0	FT,IN

PARAMETERS

*** NONE ***

DISPLAY SCALE CHANGES

*** NONE ***

COMPANY:	OREGON NATURAL GAS		RUN: 1
WELL NAME:	COLUMBIA COUNTY NO. 3 REDRILL NO. 1		TRIP: 1
SERVICE:	V GRN2 FILE: 2	DATE: 10/27/88	TIME: 10:53:44
REVISION:	FSYSAL REV GS08 VER 2		MODE: RECORD

REPEAT SECTION

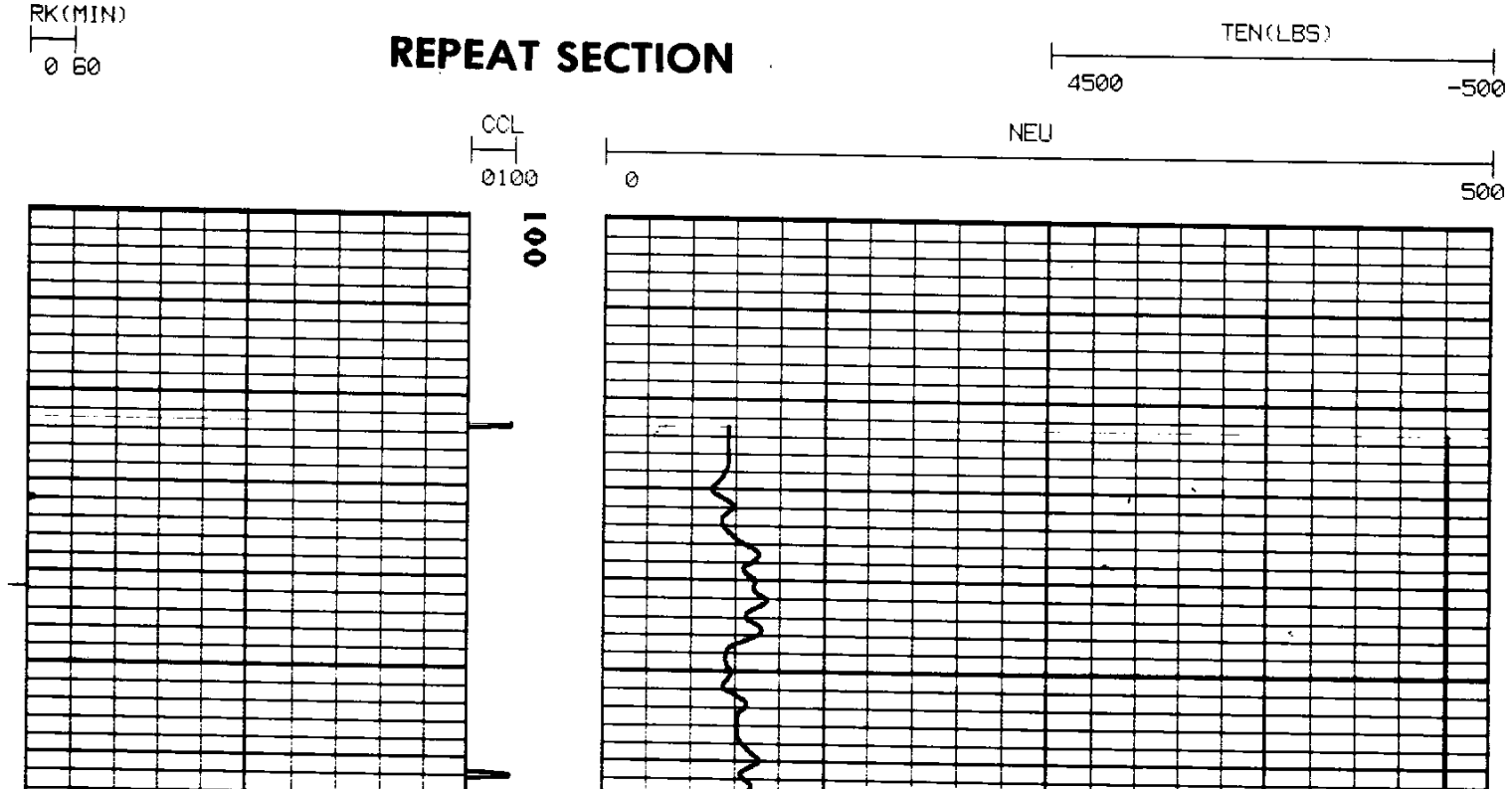

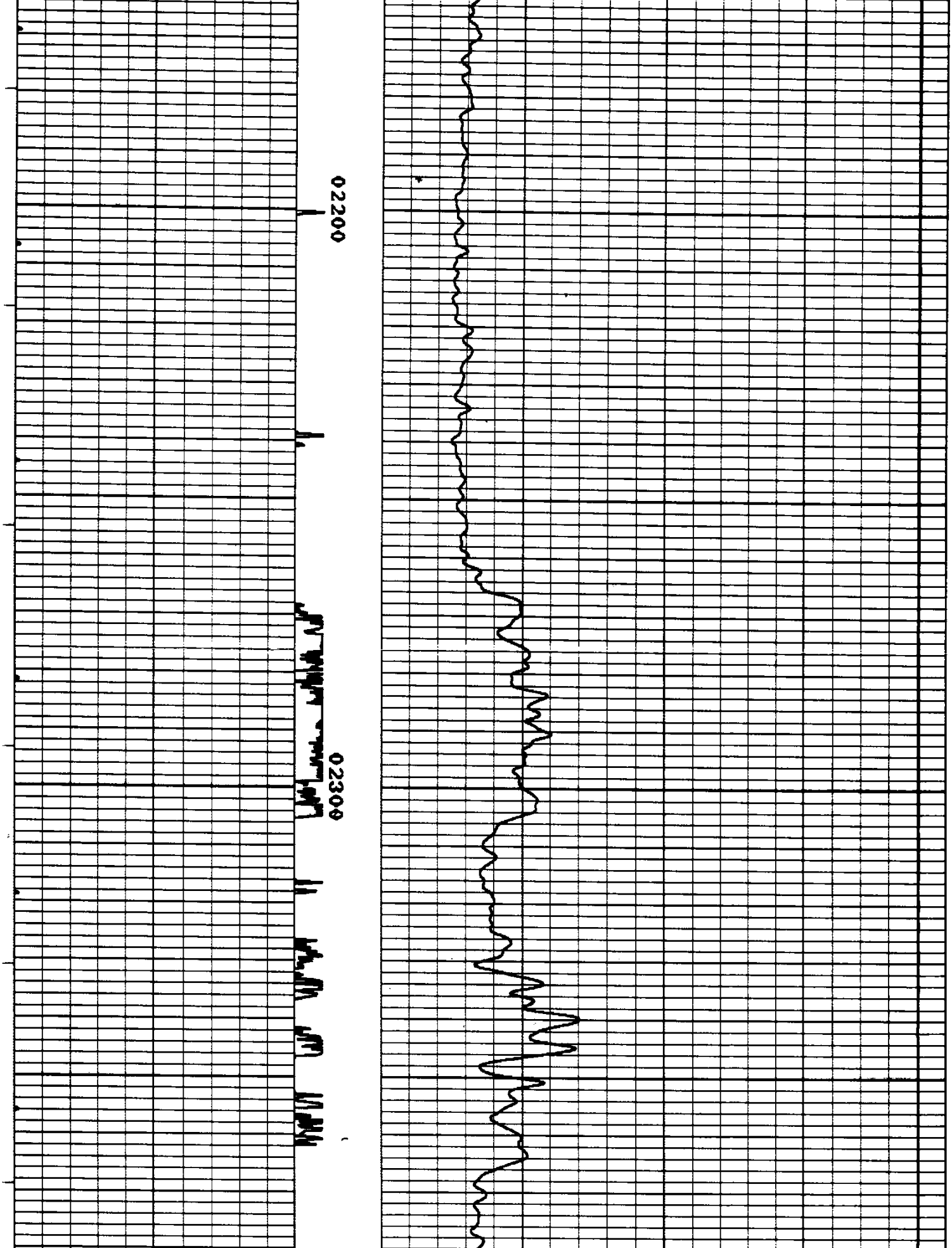

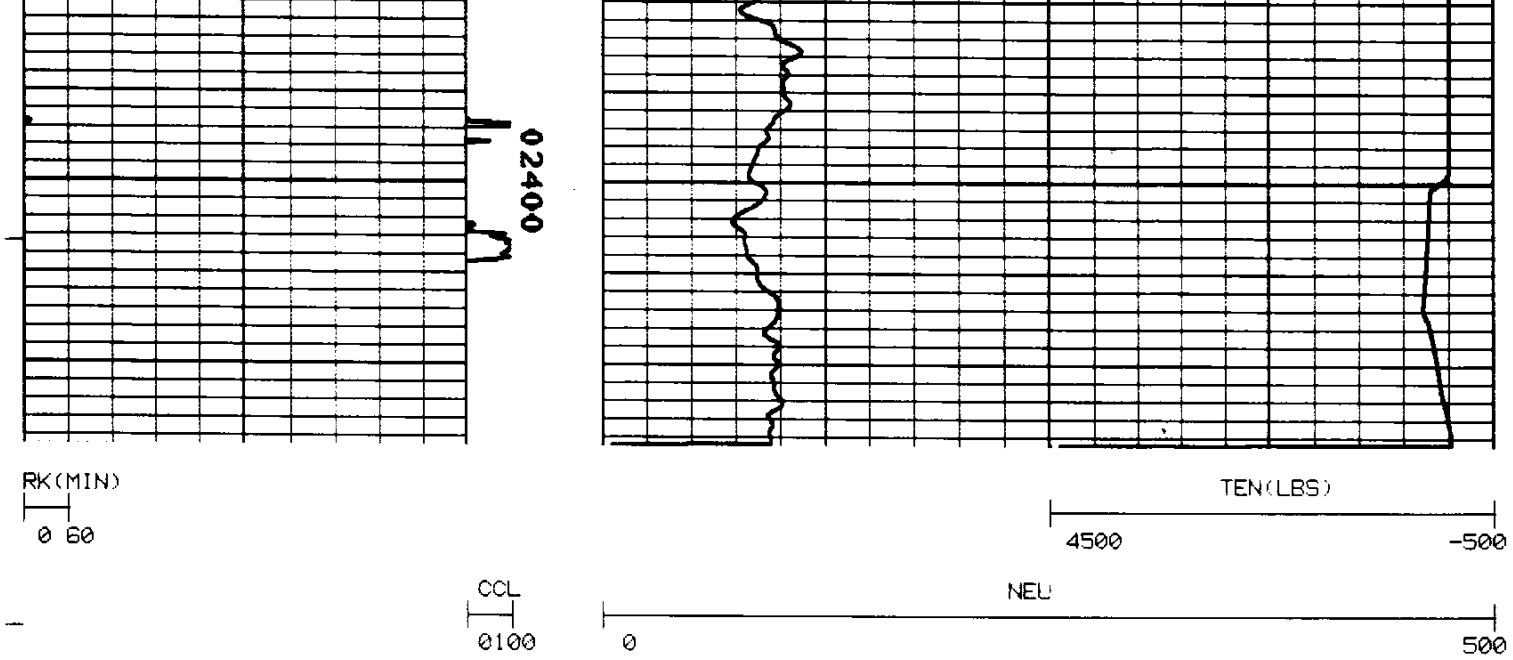

CURVE DELAYS

CURVE	DELAY	UNITS
NEU	0	FT,IN
GR	6,0	FT,IN
GRZ	6,0	FT,IN
CCL	6,0	FT,IN
CCL1	6,0	FT,IN

PARAMETERS

*** NONE ***

DISPLAY SCALE CHANGES

*** NONE ***