Schlumberger

DUAL SPACING THERMAL NEUTRON DECAY TIME

COUNTY COLUMBIA
FIELD NEHALEM
LOCATION 10-6N-5W
WELL COLUMBIA COUNTY #6
REDRILL 2
COMPANY REICHHOLD ENERGY

COMPANY REICHHOLD ENERGY CORPORATION

WELL COLUMBIA COUNTY #6 REDRILL 2

FIELD MIST NEHALEM BASIN

COUNTY COLUMBIA **STATE** OREGON

LOCATION 689'S & 66'W FROM THE
CENTER OF:

API SERIAL NO	SEC	TWP	RANGE
	10	6N	5W

Other Services:

Permanent Datum: GL ; Elev.: 743
Log Measured From KB 10.5 Ft. Above Perm. Datum
Drilling Measured From KB

Elev.: K.B. 753.5
D.F.
G.L. 743

Date	6-8-82			
Run No.	THREE			
Depth—Driller	2508			
Depth—Logger (Schl.)	2323			
Btm. Log Interval	2317			
Top Log Interval	1000			
Type fluid in hole	WATER/GAS			
Salinity ppm Na Cl.	-			
Density	-			
Fluid level	-			
Max. rec. temp., deg F.	-			
Operating rig time	-			
Truck no. | D Truck no.	5774 | 4612			
Location	BKS CH			
Recorded by	MOFFETT			
Witnessed by	STINSON			

RUN	BORE-HOLE RECORD			CASING & TUBING RECORD				
No.	Bit	From	To	Size	Wgt.	Remarks	From	To
	6-1/4	403	2620	4-1/2	11.6		SURF	ID
				2-3/8	4.7		SURF	2145

The well name, location and borehole reference data were furnished by the customer.

FOLD HERE

Log depths of these records relate to:
Schlumberger line measurements ☐
Correlated by Radioactivity Log measurements ☐

WELL SKETCH

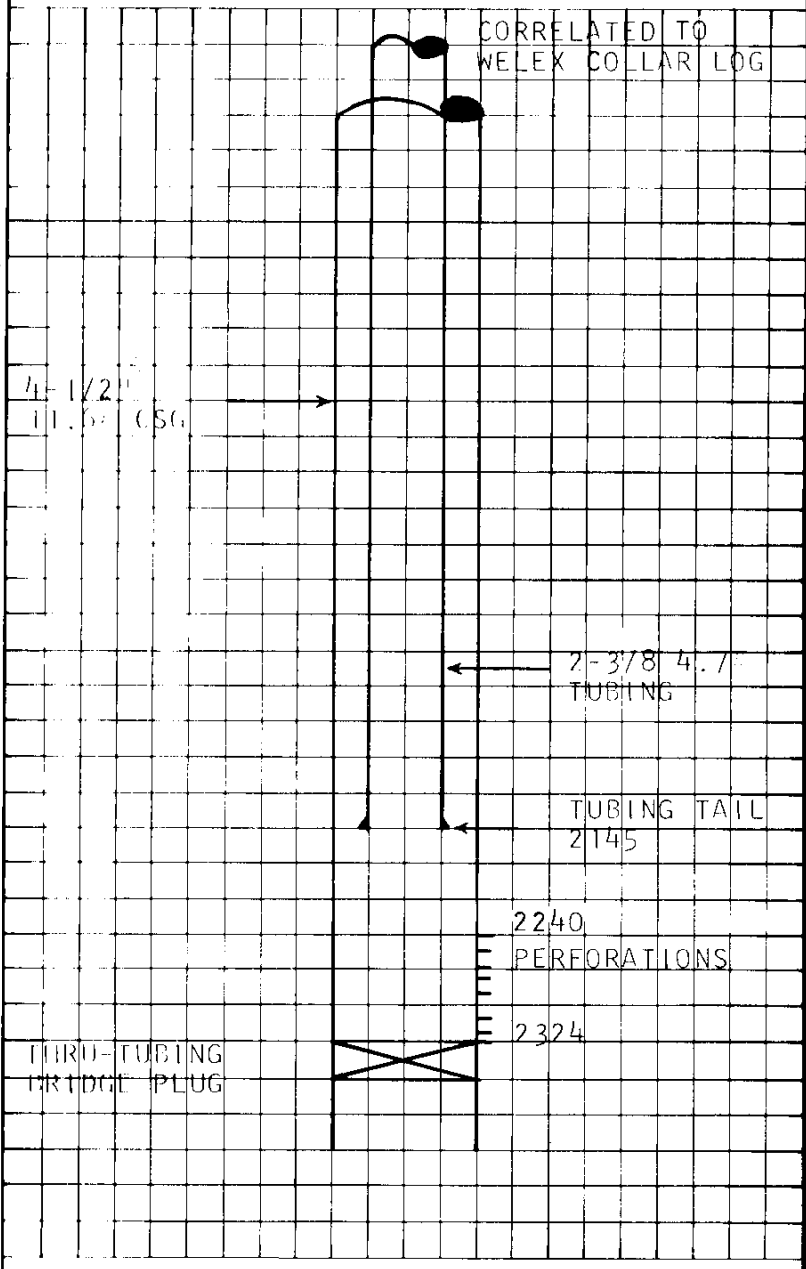

Indicate: Hole deviation in production zone. Open hole diameter Diameter and weight of casing and tubing Position, nature and date of perforations (bullets, SC, capsules etc.) Depth of all plugs and packers Annulus fluid type.

EQUIPMENT DATA

Run No.	THREE		
Logging Unit	5774		
Location	4405		
TNP-	LA-57		
CAL-	QB-363		
TNC-	KA-405		
TNC-	KB-406		
TND-	KC-408		
TNG-	-		
SGT-	SHH-CA-479		

Time			
Run No.	THREE		
Service Order No.	183750		
Fluid Type in Tbg-Csg Annulus	WATER/ GAS		
Annulus Fluid Salinity, ppm Na. Cl	-		
Estimated Cement Top	1300		
Source of Cement Top	CBL		
Sigma Produced water	-		
Source of Sigma w	-		
Csg Collars Recorded	23 ft. DEEP	ft.	ft.
Perforations			

CALIBRATION DATA

TYPE LOG					
Run No.			THREE		
GR		BKG. CPS	60		
		Source CPS	360		
		Tc	-		
TDT NEAR (N3)		BKG. CPS	0		
		Source CPS	480		
TDT FAR (F3)		BKG. CPS	0		
		Source CPS	650		

REMARKS:

All interpretations are opinions based on inferences from electrical or other measurements and we cannot and do not guarantee the accuracy or correctness of any interpretations, and we shall not, except in the case of gross or willful negligence on our part, be liable or responsible for any loss, costs, damages or expenses incurred or sustained by anyone resulting from any interpretation made by any of our officers, agents or employees. These interpretations are also subject to our General Terms and Conditions as set out in our current Price Schedule.

RUN NUMBER →	THREE									
PASS NUMBER →	ONE									
DATE	6-8-82									
WELL CONDITION	SHUT IN									
OIL RATE (SURF)	-									
GAS RATE	-									
WATER RATE	-									
WELLHEAD PRESSURE	400									
BOTTOM LOGGED INTERVAL	2317									
TOP LOGGED INTERVAL	1000									
SPEED	900/1800									
TIME CONSTANT	2									

BACKGROUND FAR cps

0 1000

GAMMA RAY API UNITS

0 150

0.1 QUALITY 1.1

DEPTH

NEUTRON CAPTURE CROSS SECTION Σ, capture units (cu = 10^{-3}cm²/cm³)

60 30 0

RATIO

6

Casing Collars

Recorded collars

Memorized collars, corrected depth

Recorded collars

FAR cps

1000 0

NEAR cps

6000 0

KODAK SAFETY FILM

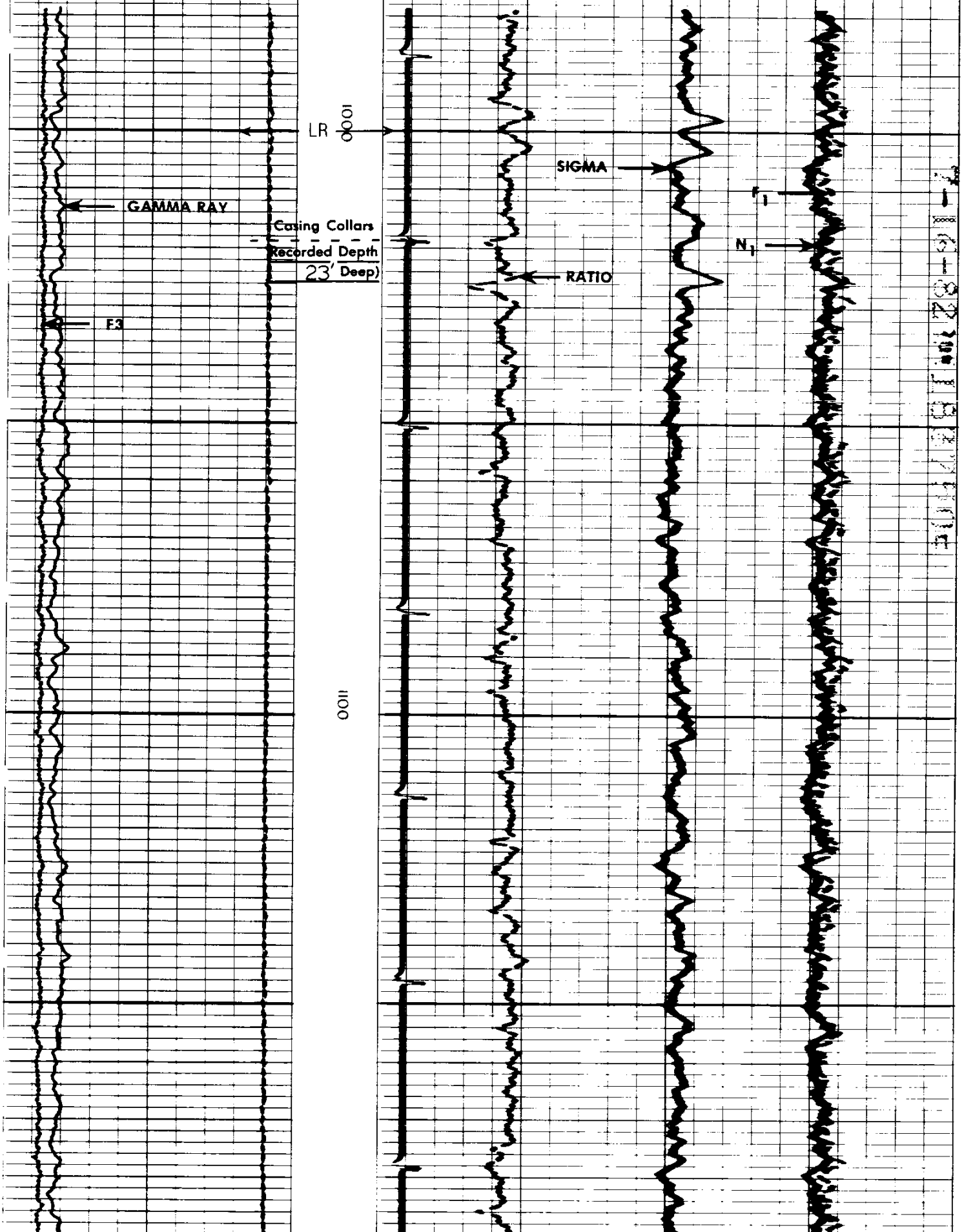

KODAK SAFETY FILM

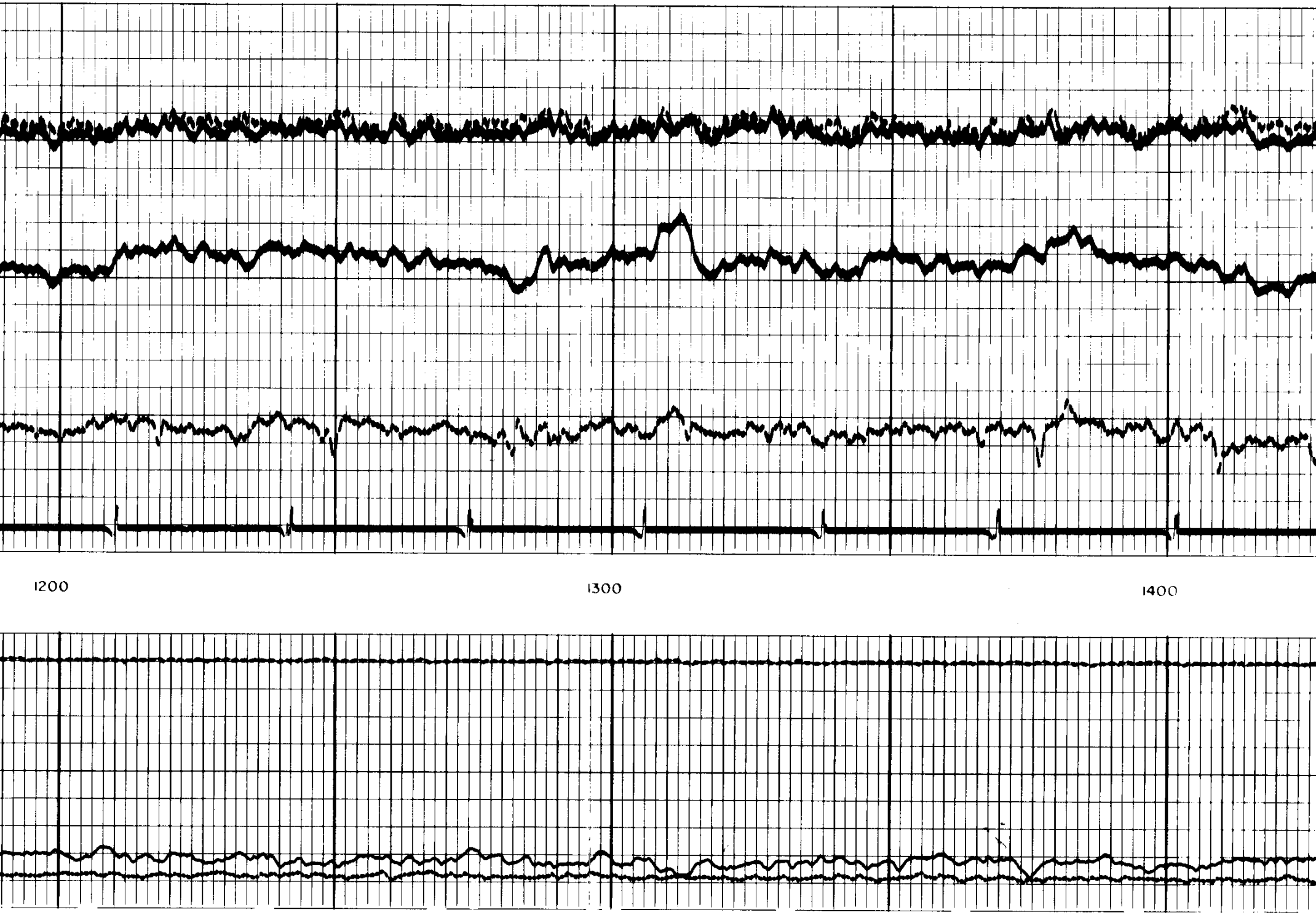

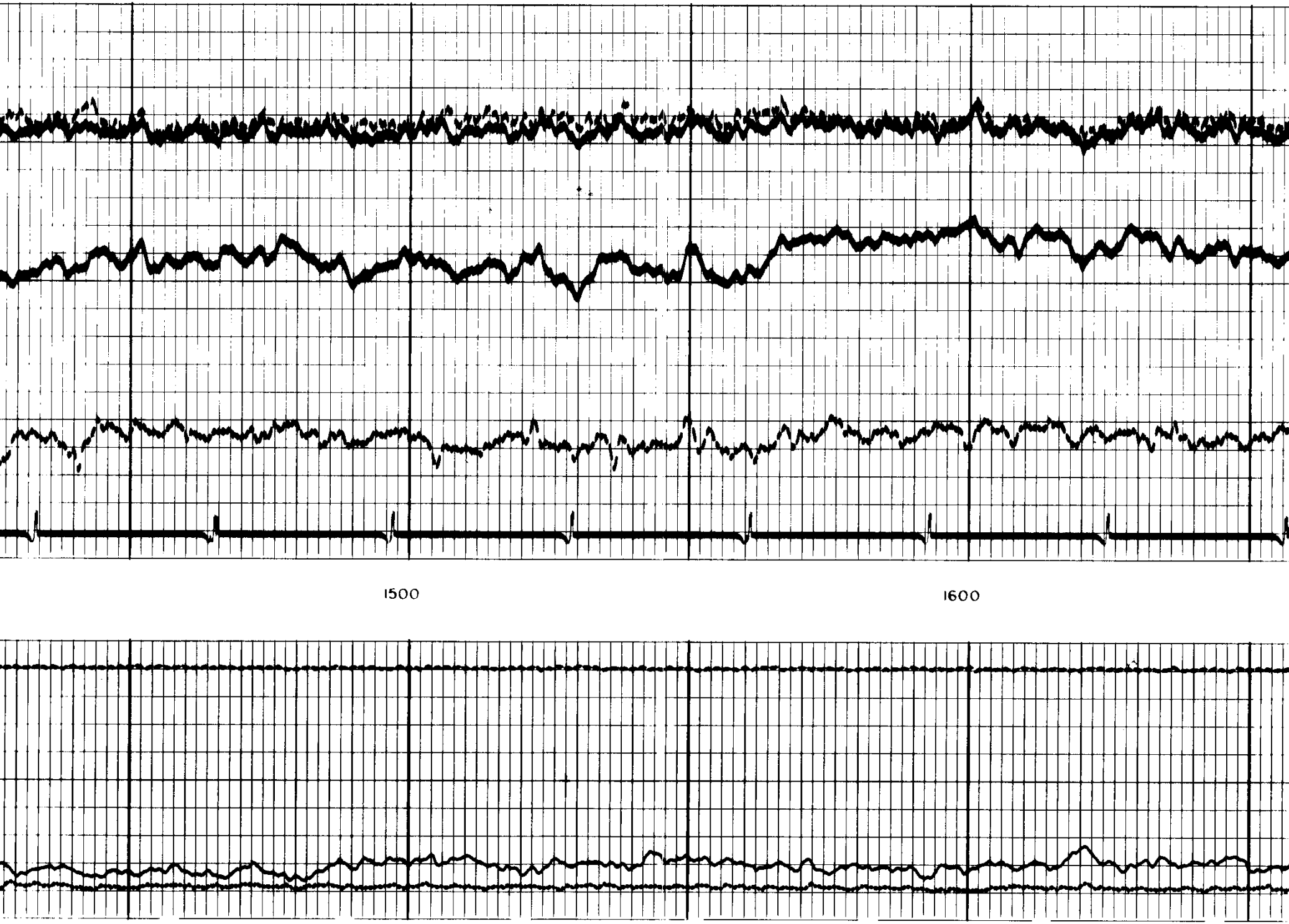

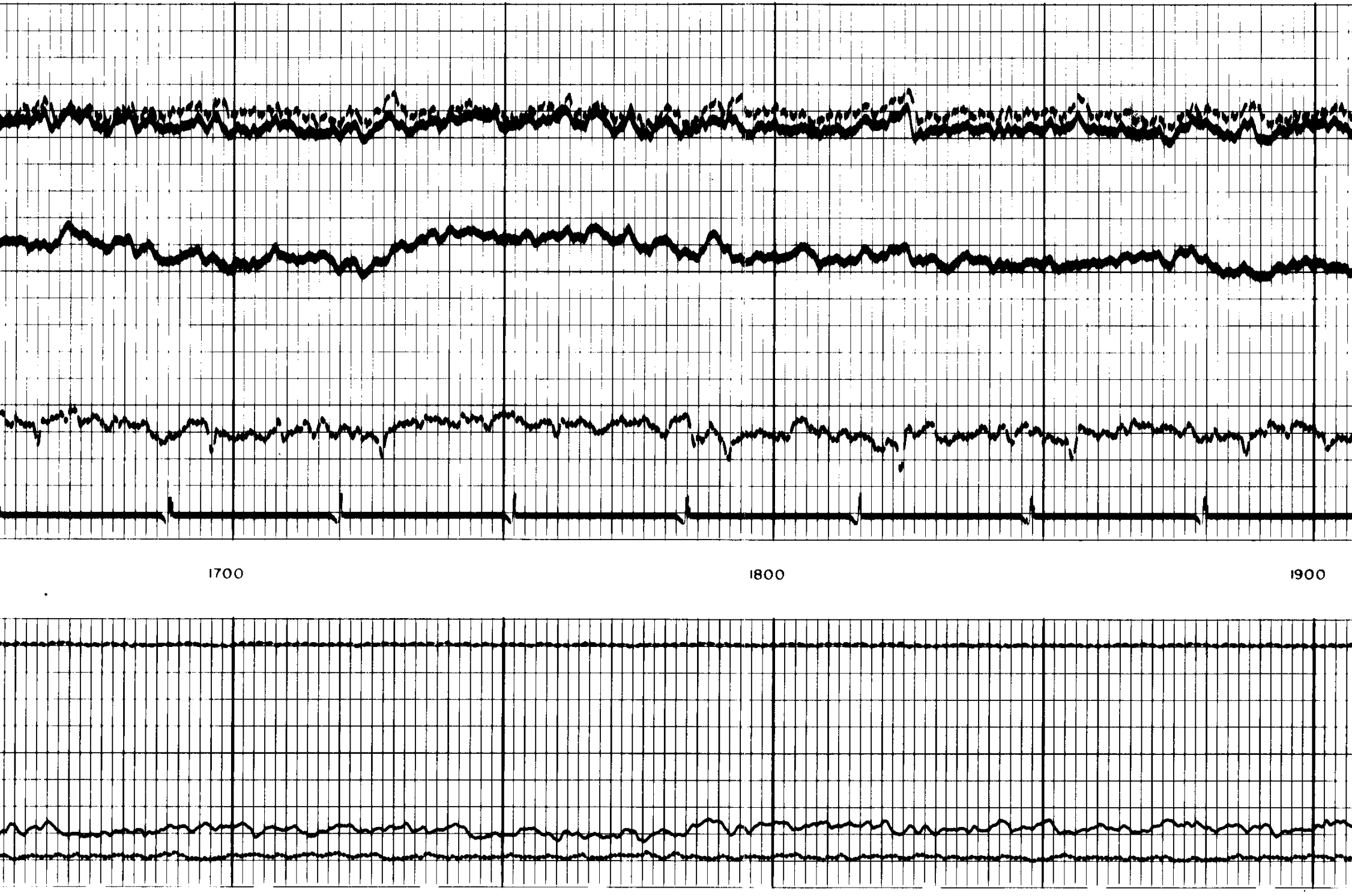

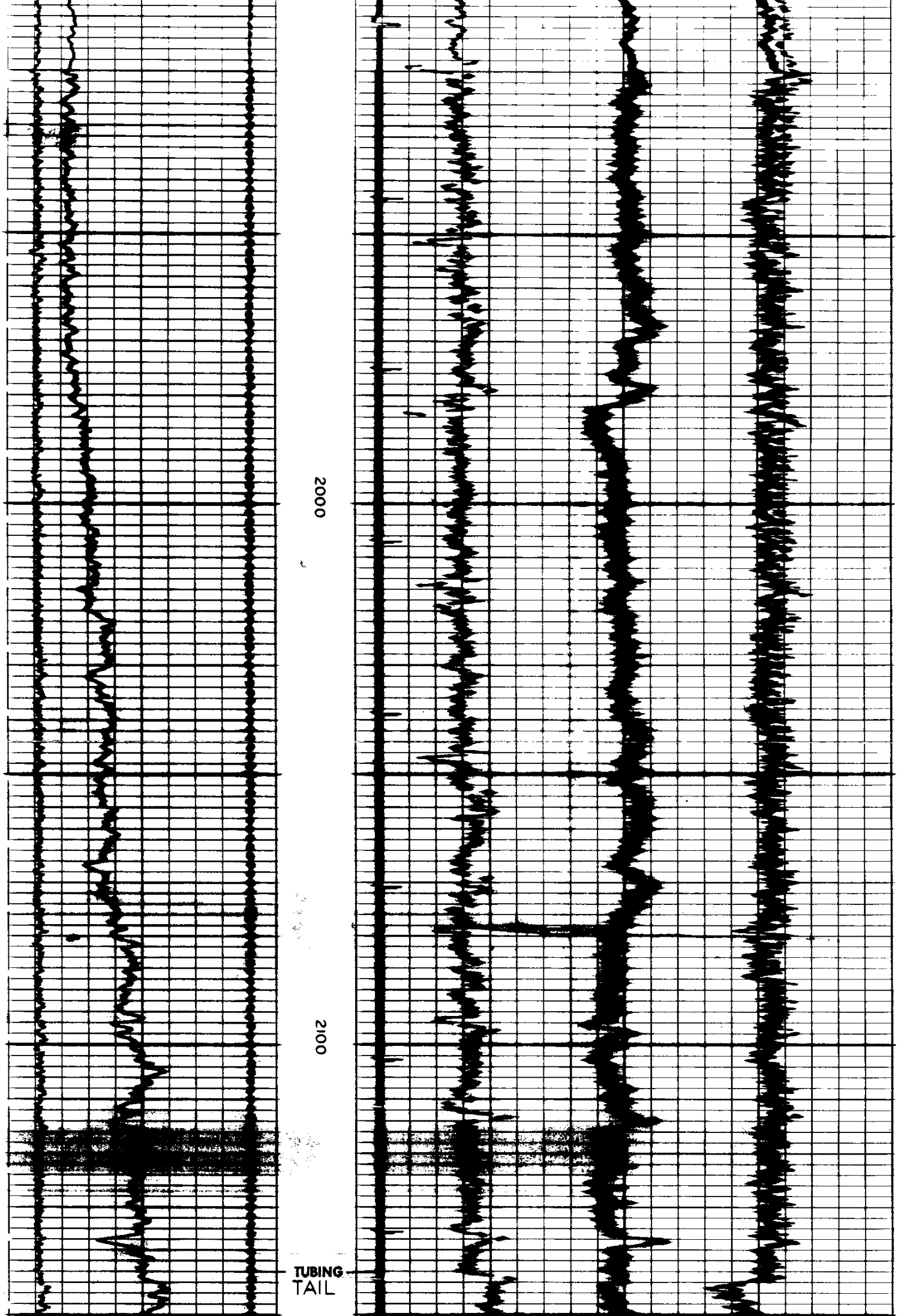

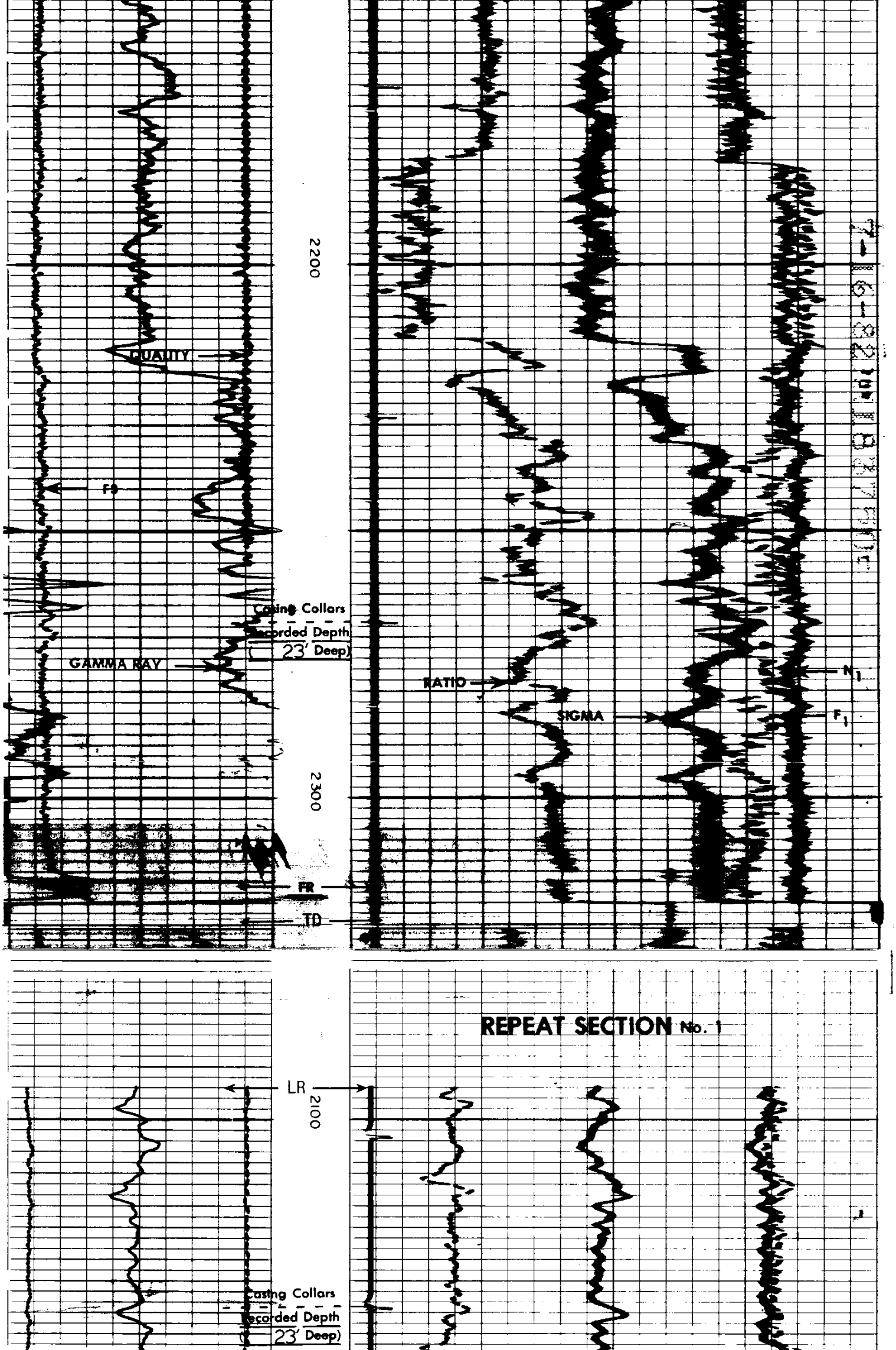

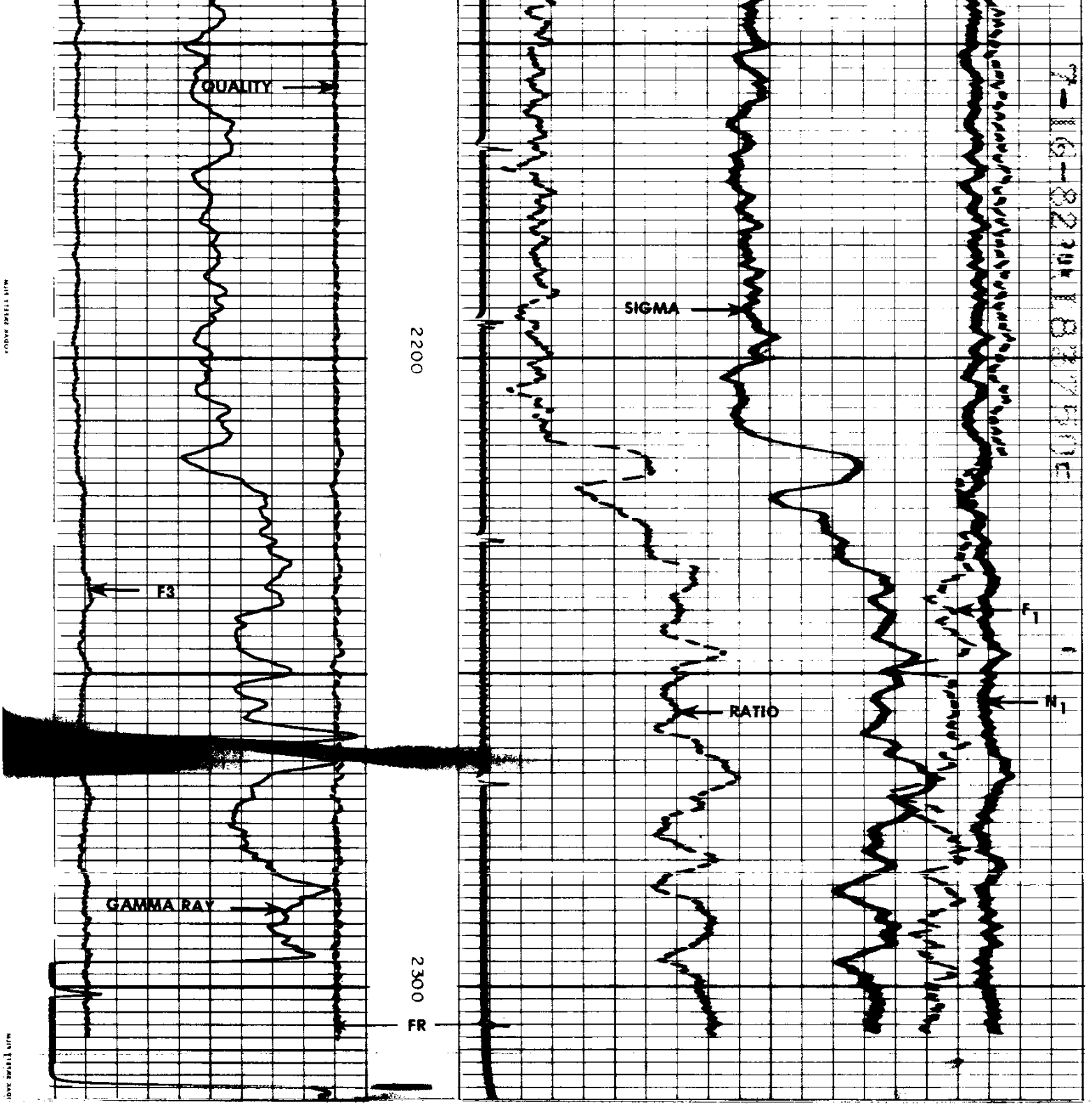

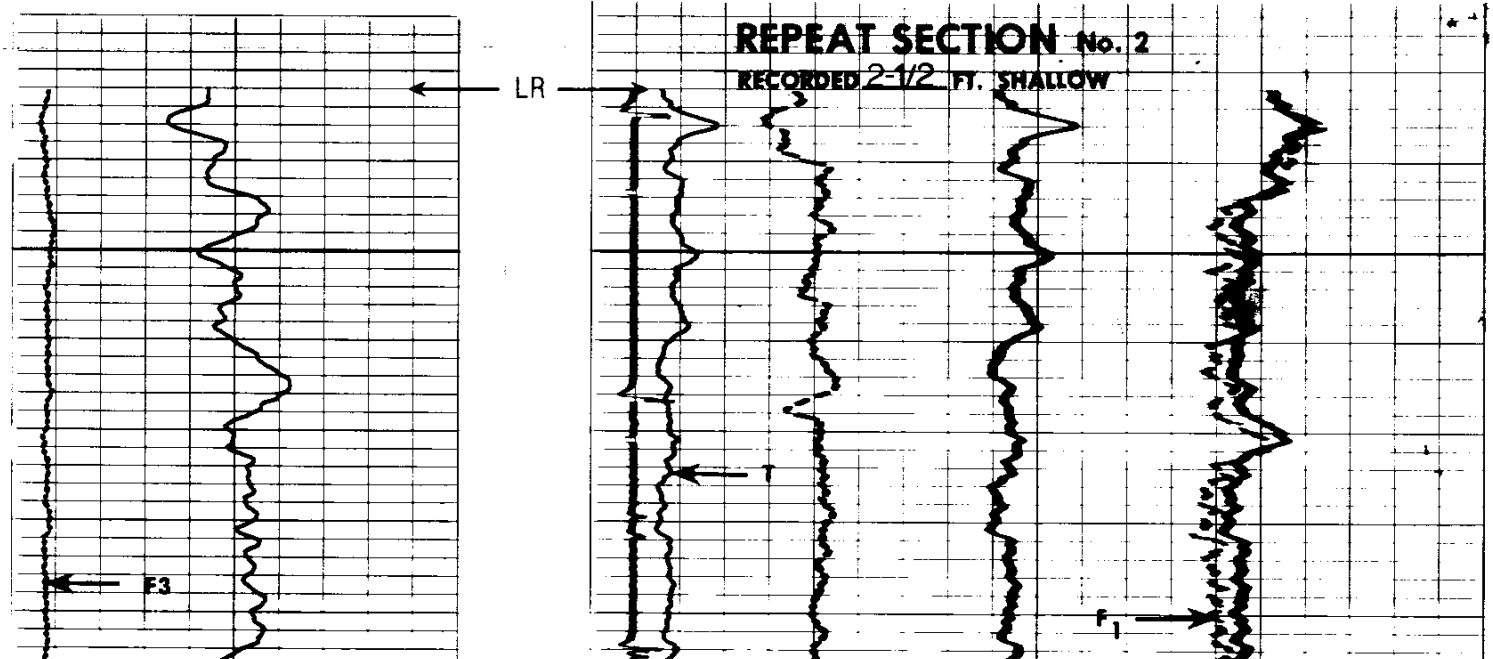

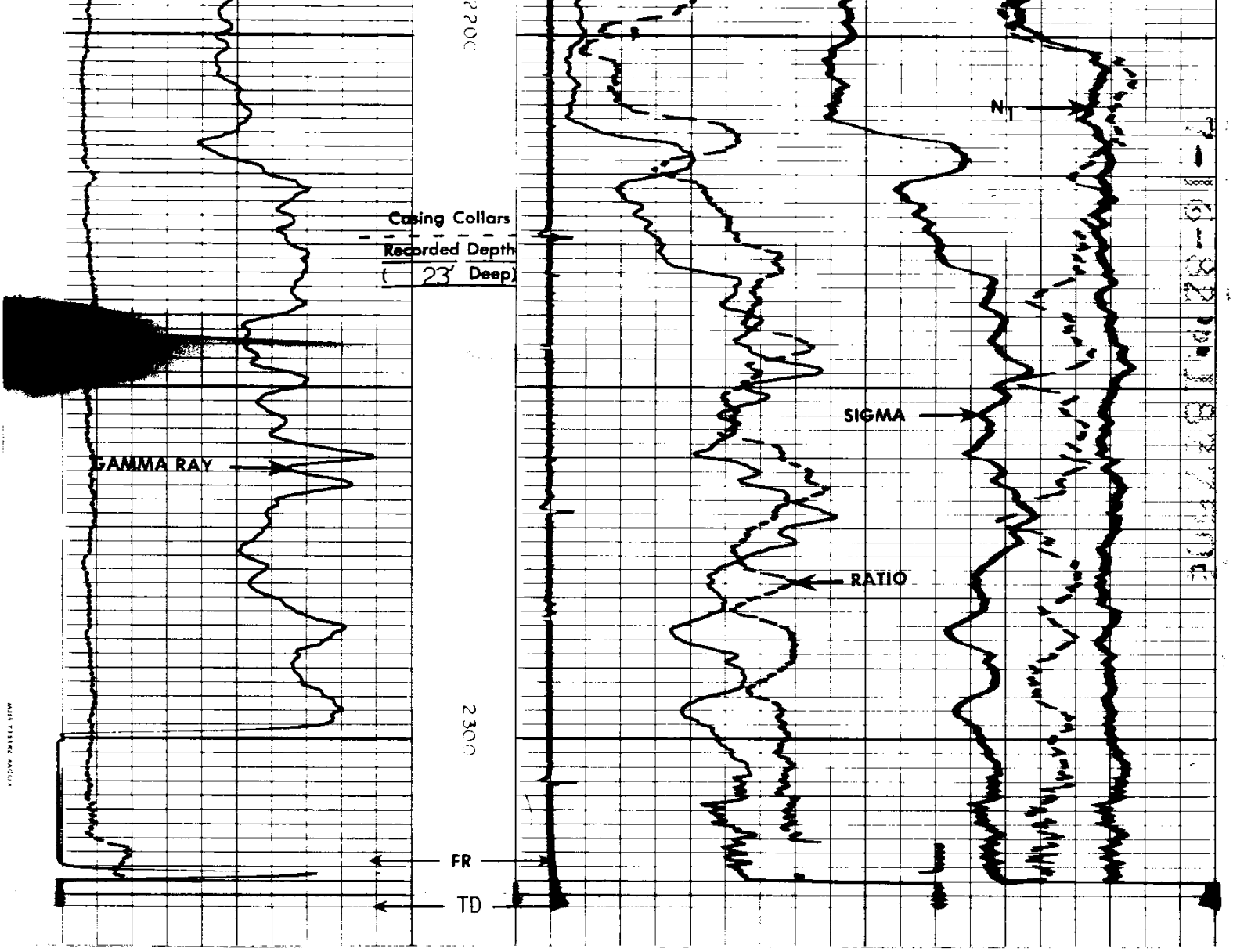

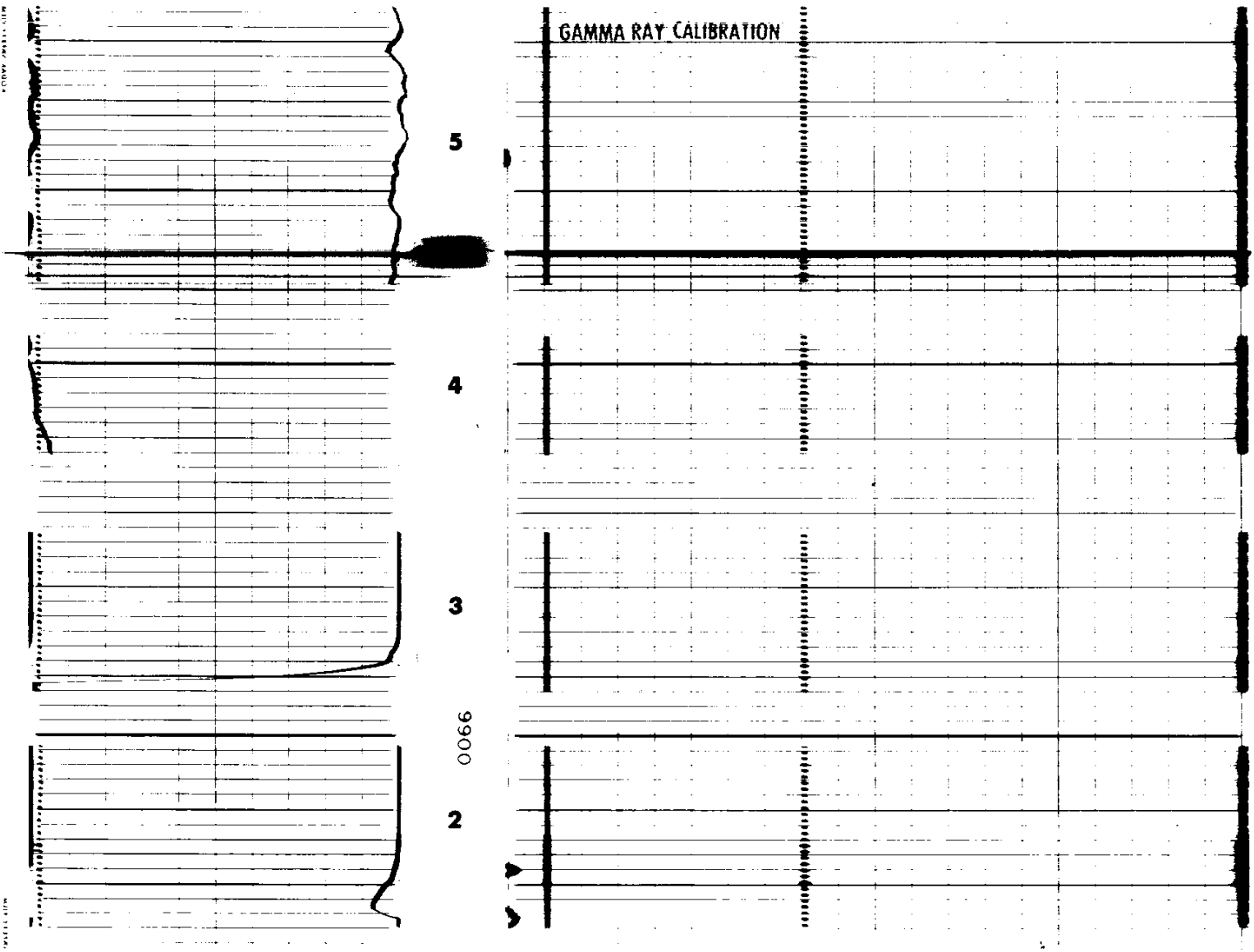

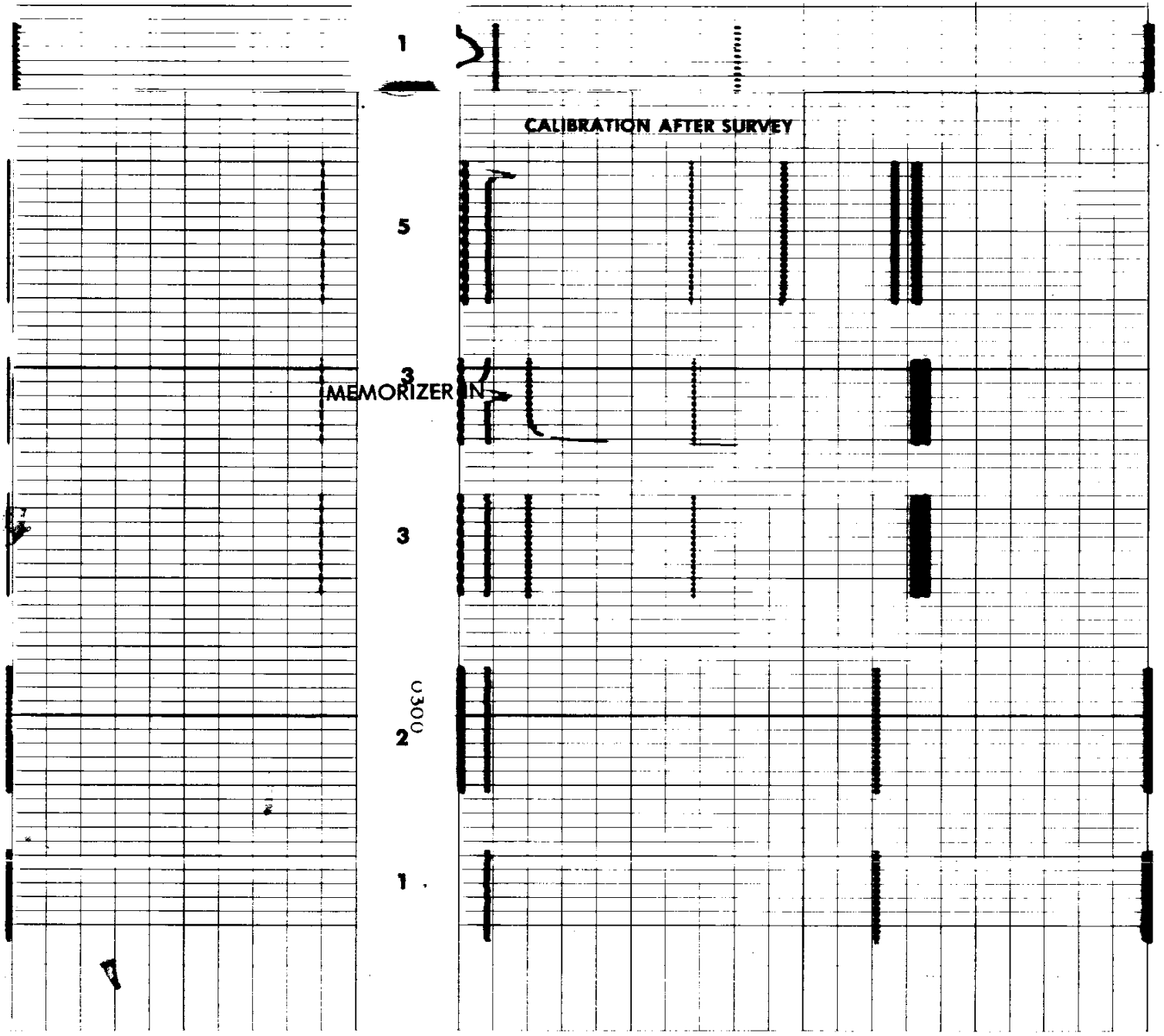

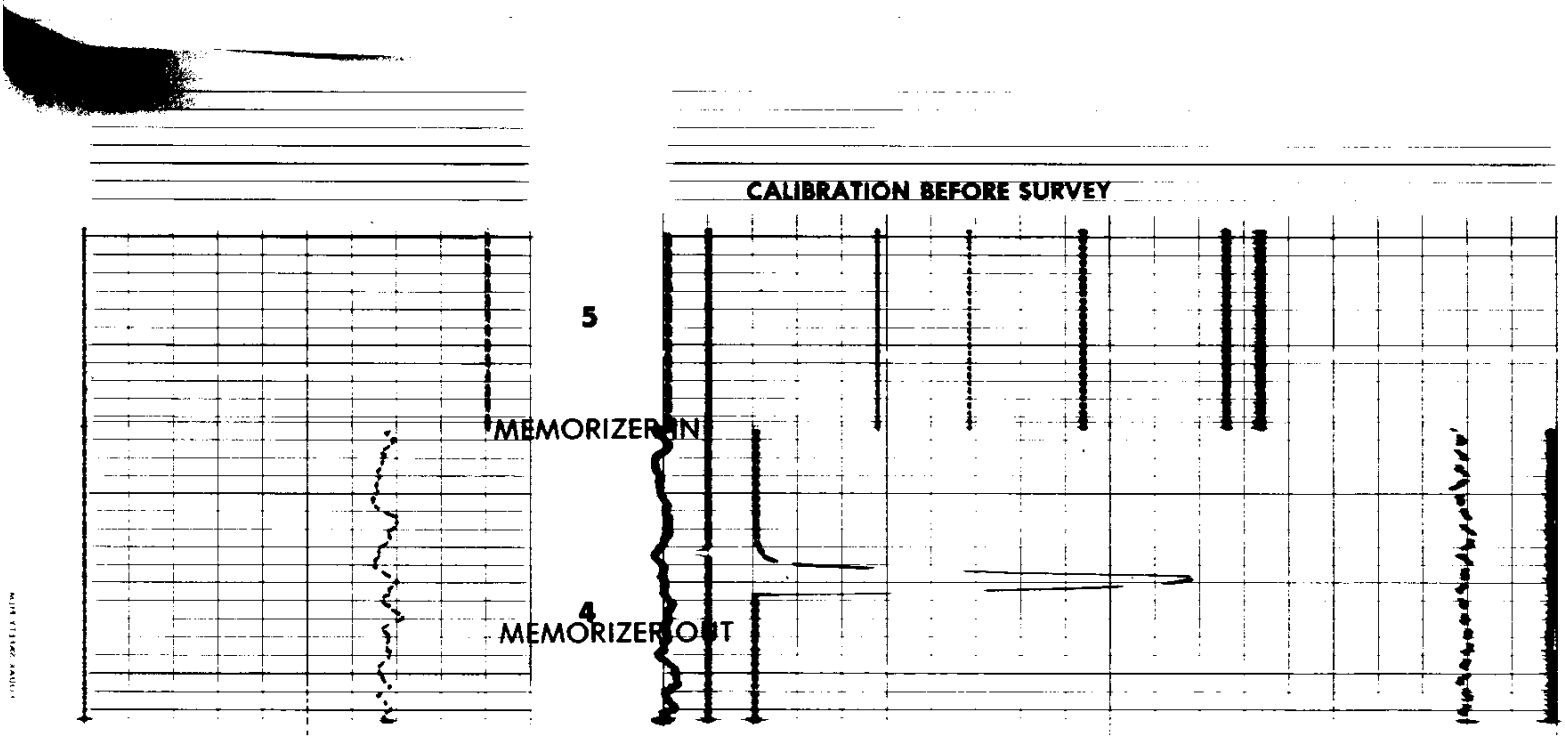

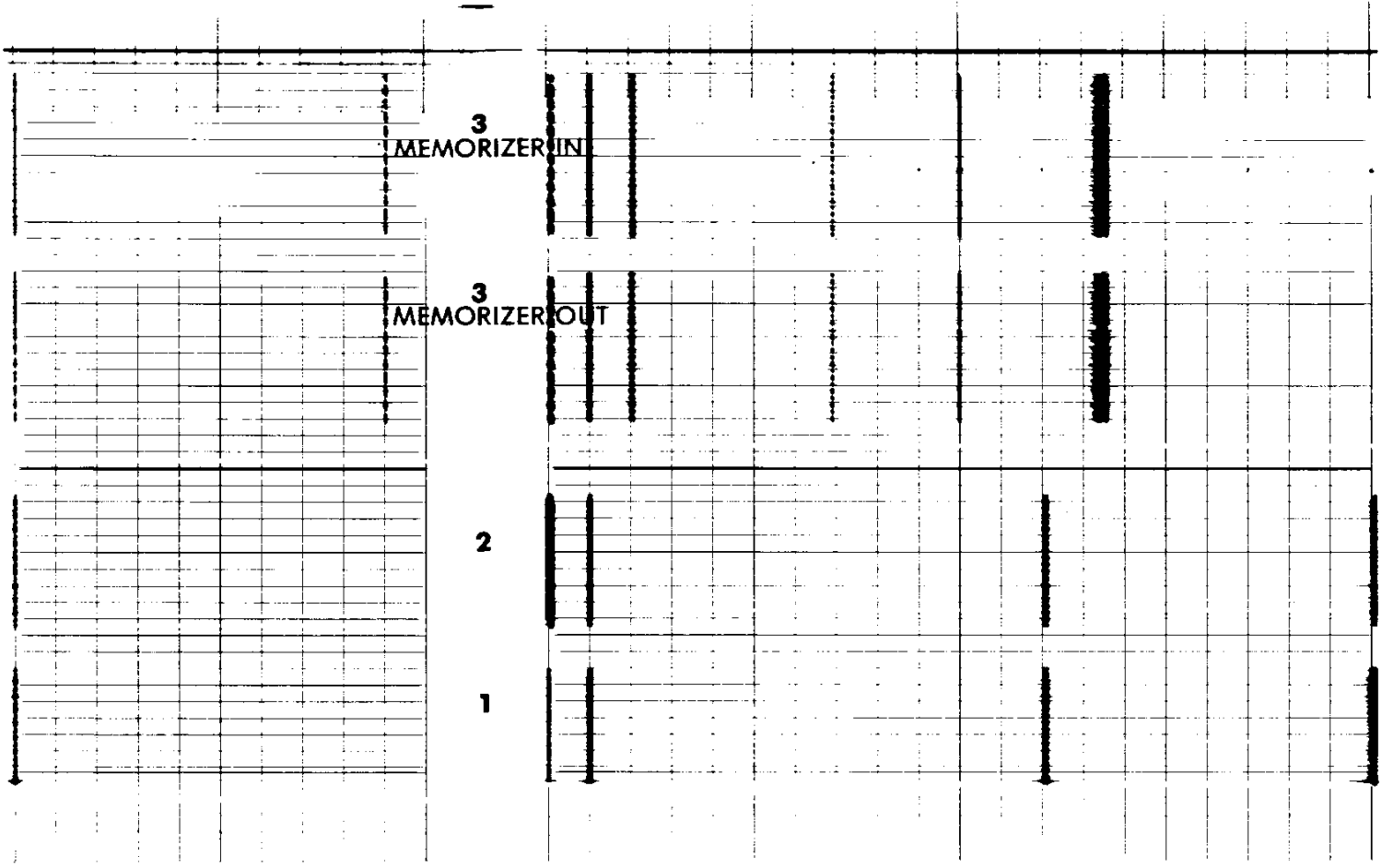

DUAL SPACING TDT CALIBRATION

STEP		Σ	τ	RATIO	N_1	F_1	F_2
1.	ZERO	0	100	0	0	0	0
2.	CALIBRATION (1)	60	100	0	0	0	0
3.	CALIBRATION (2)	20	300	5 ± .5	4000	2000	2000 ± 200 (uncalibrated)
3.	ADJUST RATIO MEMORY SENSITIVITY	20	300	SAME VALUE READ ABOVE	4000	2000	2000 ± 200
4.	RATIO CALIBRATION SOURCE IN PLACE	—	—	5	—	—	—
5.	PANEL TEST	22.7	200	1.0 - 1.5	4000	2000	2000 ± 200

GAMMA RAY CALIBRATION

1. ZERO
2. RECORDER SENSITIVITY
3. MEMORY SENSITIVITY
4. BACKGROUND CANCEL
5. CALIBRATE - SOURCE IN PLACE