CC 12-09-65 + RD1

Welex

5" = 100'

COMPENSATED ACOUSTIC VELOCITY LOG

COMPANY REICHHOLD ENERGY CORPORATION
WELL COLUMBIA COUNTY 12-9 REDRILL NO.1
FIELD MIST, NEHALEM BASIN
County COLUMBIA State CALIF

COMPANY REICHHOLD ENERGY CORPORATION
WELL COLUMBIA COUNTY 12-9 REDRILL NO.1
FIELD MIST, NEHALEM BASIN
COUNTY COLUMBIA STATE OREGON

Location 795' NORTH & 126' EAST FROM THE WEST 1/4 CORNER OF:

Other Services: DIG DIP GEOPHONE

Sec. 9 Twp. 6N Rge. 5W

Permanent Datum G.L. Elev. 734.2
Log Measured From K.B. OR 10.5 Ft. Above Perm. Datum
Drilling Measured From K.B.

Elev.: K.B. 744.7
D.F.
G.L. 734.2

Date	3-1-82		
Run No.	ONE		
Depth—Driller	2914		
Depth—Welex	2914		
Btm. Log Inter.	2904		
Top Log Inter.	405		
Casing—Driller	7 @ 405	@	@
Casing—Welex	405		
Bit Size	6 1/4		
Type Fluid in Hole	LIGNITE/ LIGNO/GEL		
Dens. I Visc.	10.1 I 53	I	I
pH I Fluid Loss	10.0 I 3.5ml	I ml	I ml
Source of Sample	CIRCULATED		
R_m @ Meas. Temp.	1.59 @79 °F	@ °F	@ °F
R_{mf} @ Meas. Temp.	1.81 @61 °F	@ °F	@ °F
R_{mc} @ Meas. Temp.	2.10 @52 °F	@ °F	@ °F
Source R_{mf} R_{mc}	MEASURED	I	I
R_m @ BHT	1.12 @105°F	@ °F	@ °F
Time Since Circ.	1/2 HOUR		
Max. Rec. Temp.	105°F @BHT.	°F @	°F @
Equip. I Location	2876 I WOODLAND	I	I
Recorded By	A. POIRIER, J. PARMELEE		
Witnessed By	M. ALGER		

RECEIVED-PTLD
MAR 17 1982
DEPT OF GEOLOGY

Fold Here

Service Ticket No. 116053 Remarks:

Change in Mud Type or Additional Samples		
Date | Sample No.	I	I
Depth—Driller		
Type Fluid in Hole		
Dens. | Visc.	I	I
ph | Fluid Loss	I ml	I
Source of Sample		
R_m @ Meas. Temp.	@ °F	@ °F
R_{mf} @ Meas. Temp.	@ °F	@ °F
R_{mc} @ Meas. Temp.	@ °F	@ °F
Source: R_{mf} | R_{mc}	I	I
R_m @ BHT	1.12 @ 105°F	@ °F
R_{mf} BHT	1.05 @ 105°F	@ °F
R_{mc} BHT	1.04 @ 105°F	@ °F

SCALE CHANGES			
Type Log	Depth	Scale Up Hole	Scale Down Hole

EQUIPMENT DATA				
Run No.	Tool Type and No.	Pad Type	Tool Position	Other
ONE	AVL 24A		N/A	

DRAFTED BY : B. CASTRO

Welex does not guarantee the accuracy of any interpretation of log data, conversion of log data to physical rock parameters, or recommendations which may be given by Welex personnel or which may appear on the log or in any other form. Any user of such data, interpretations, conversions, or recommendations agrees that Welex is not responsible, except where due to gross negligence or wilful misconduct, for any loss, damages, or expenses resulting from the use thereof.

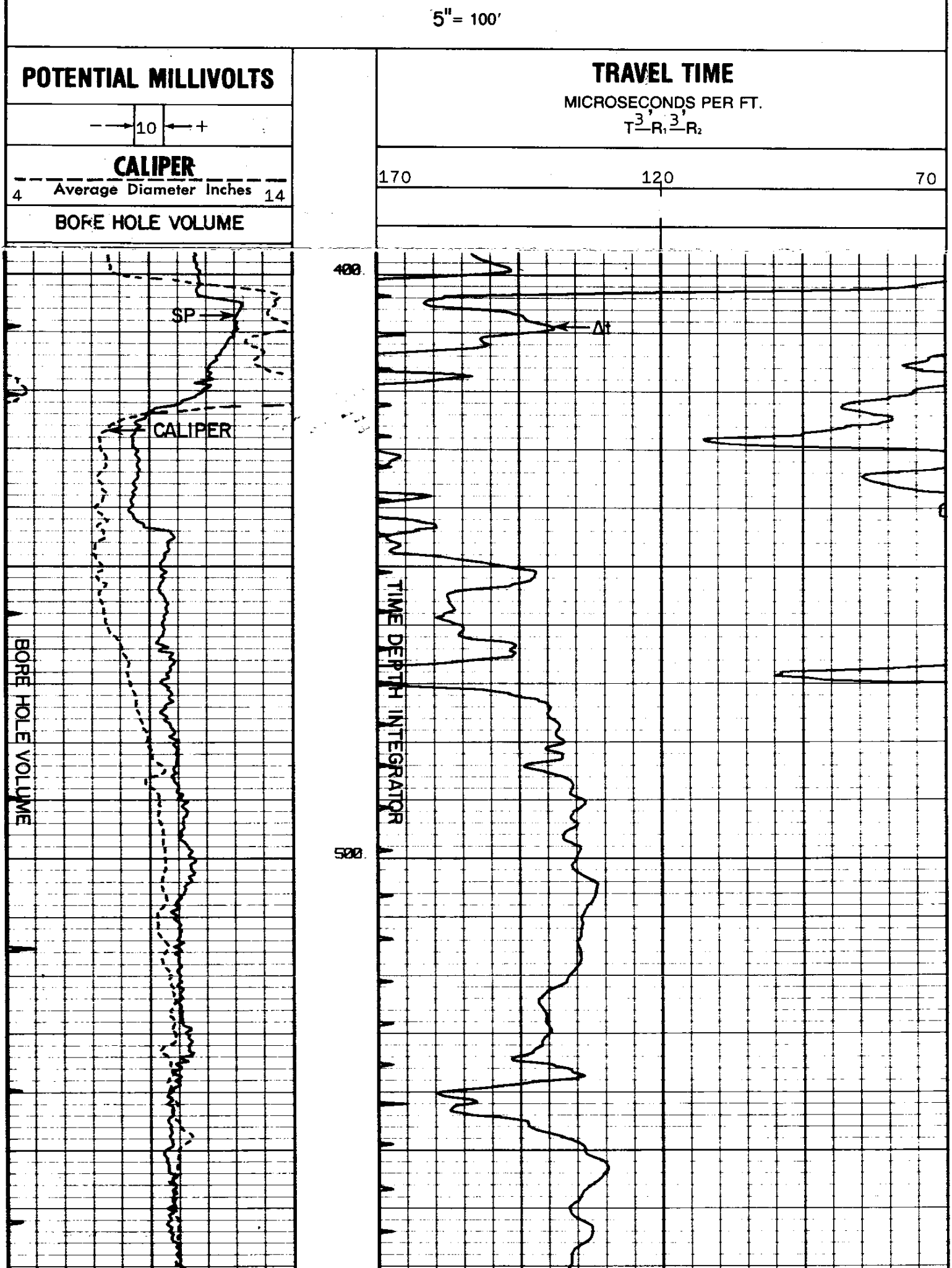

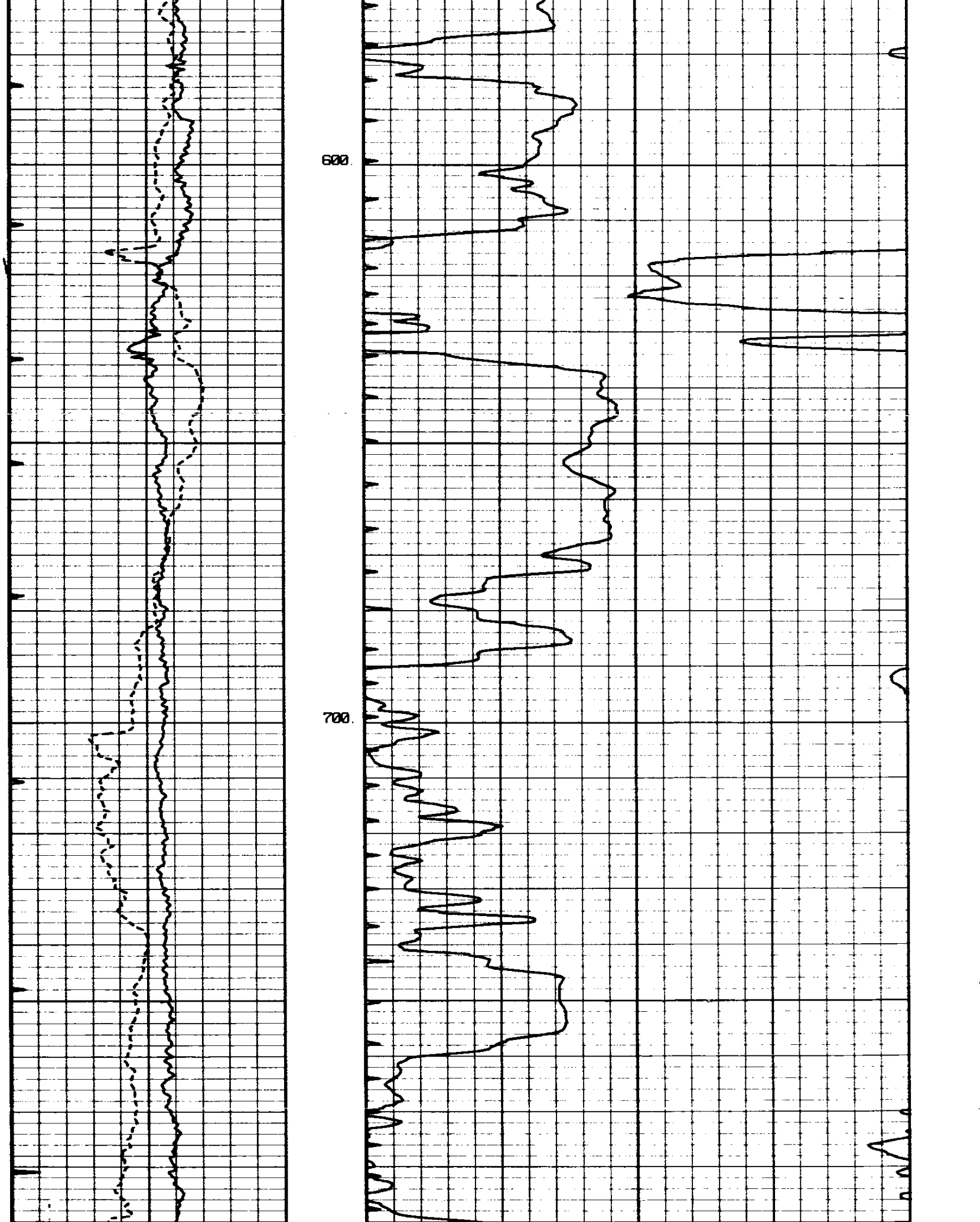

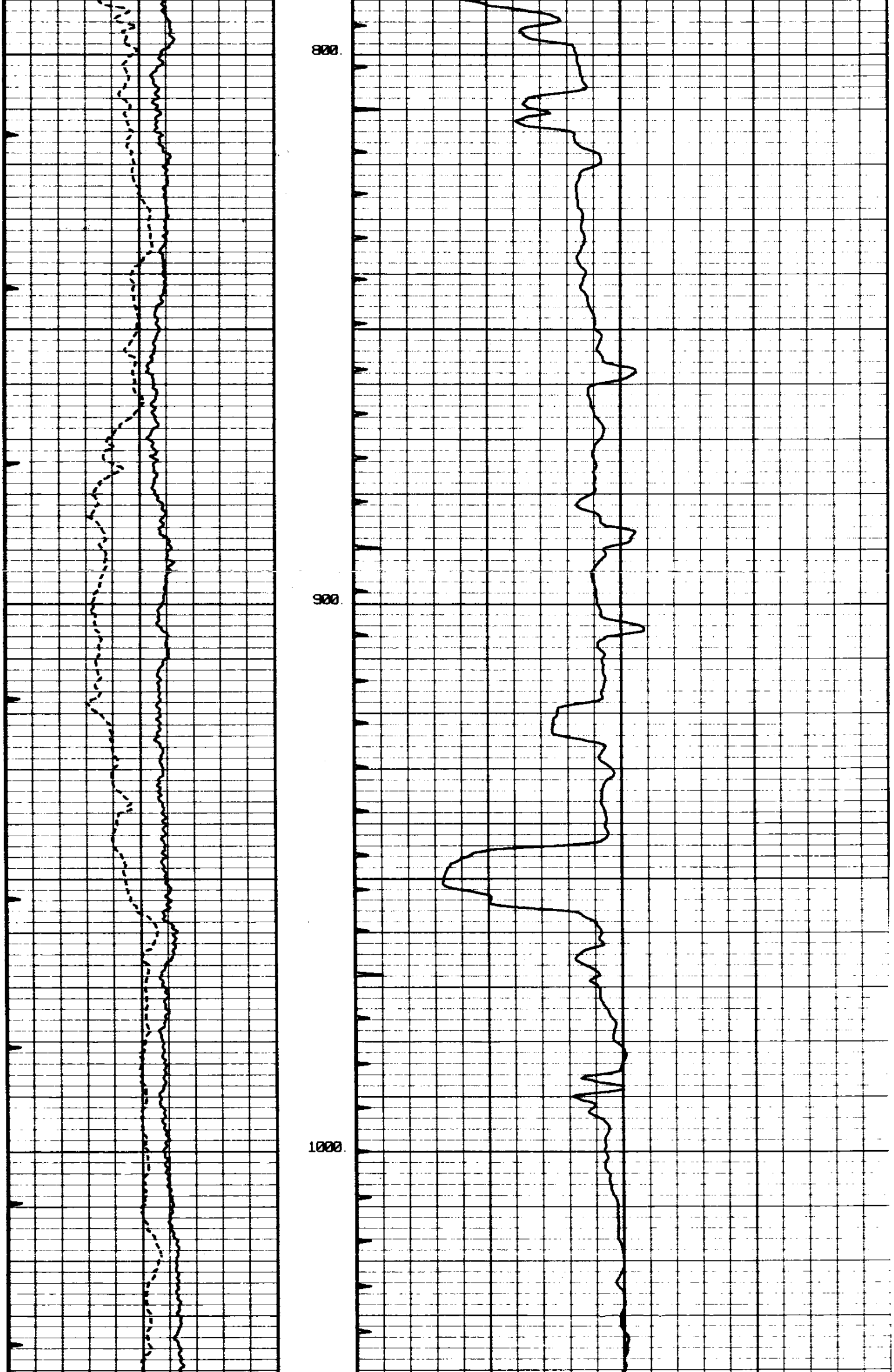

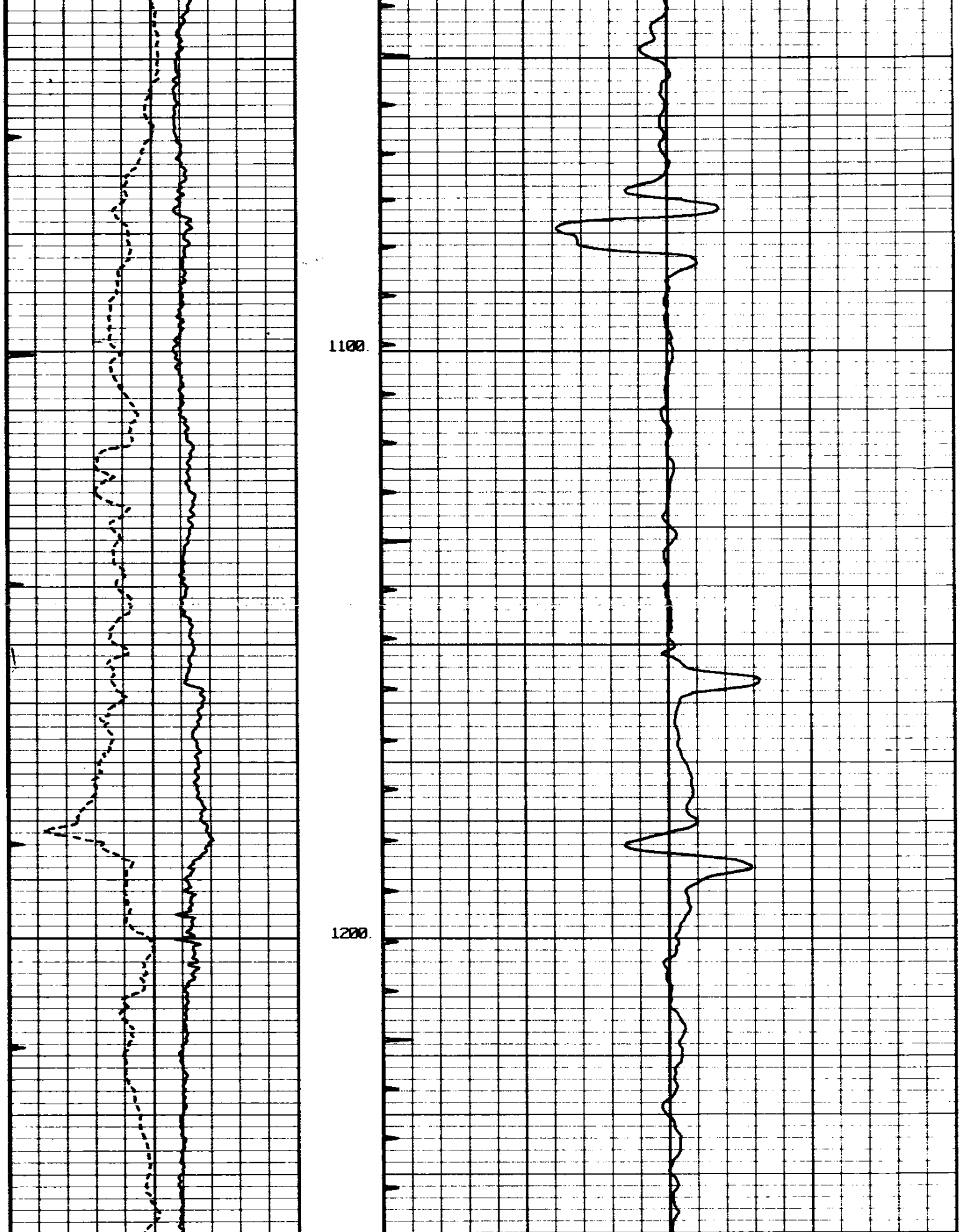

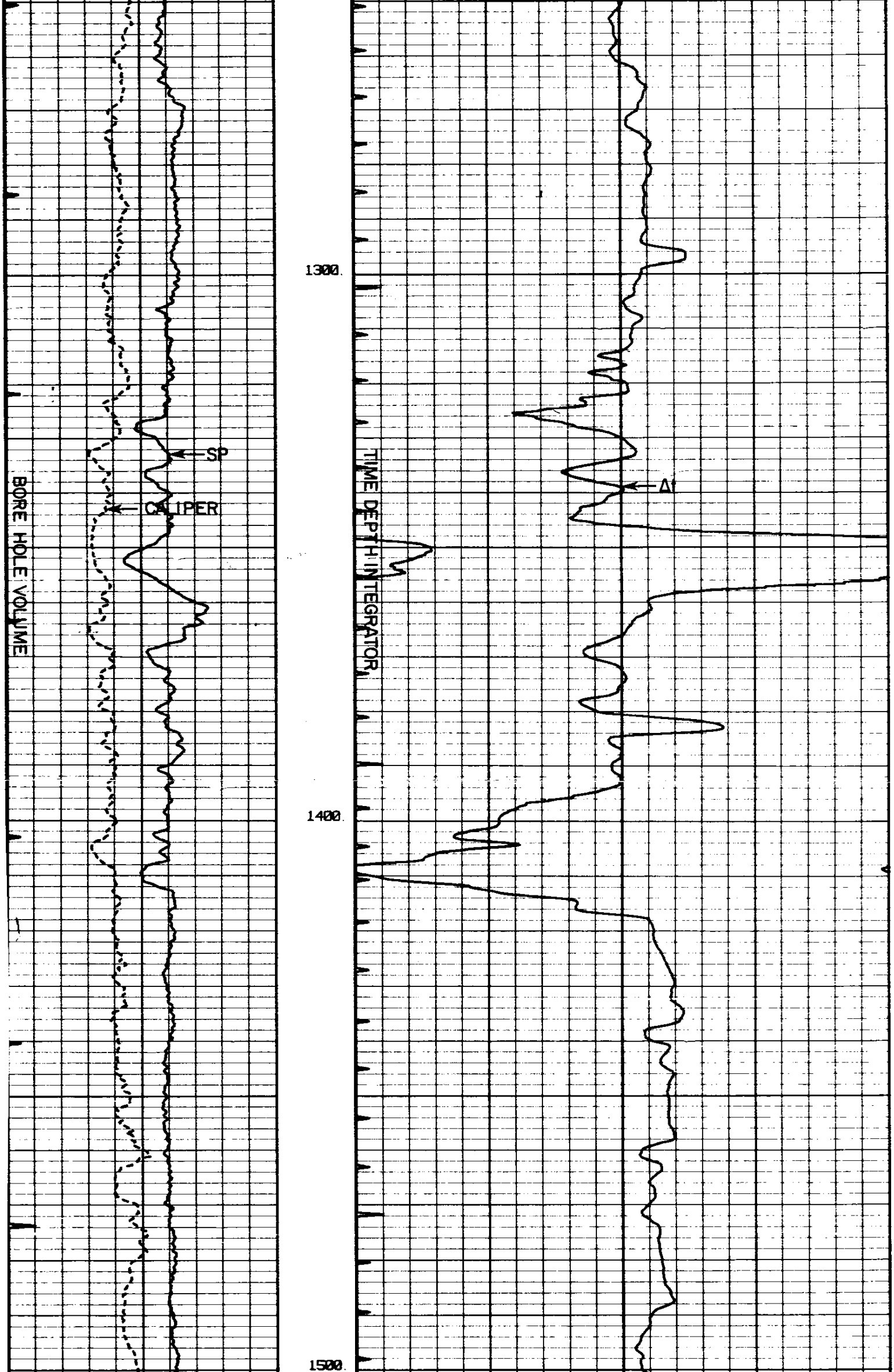

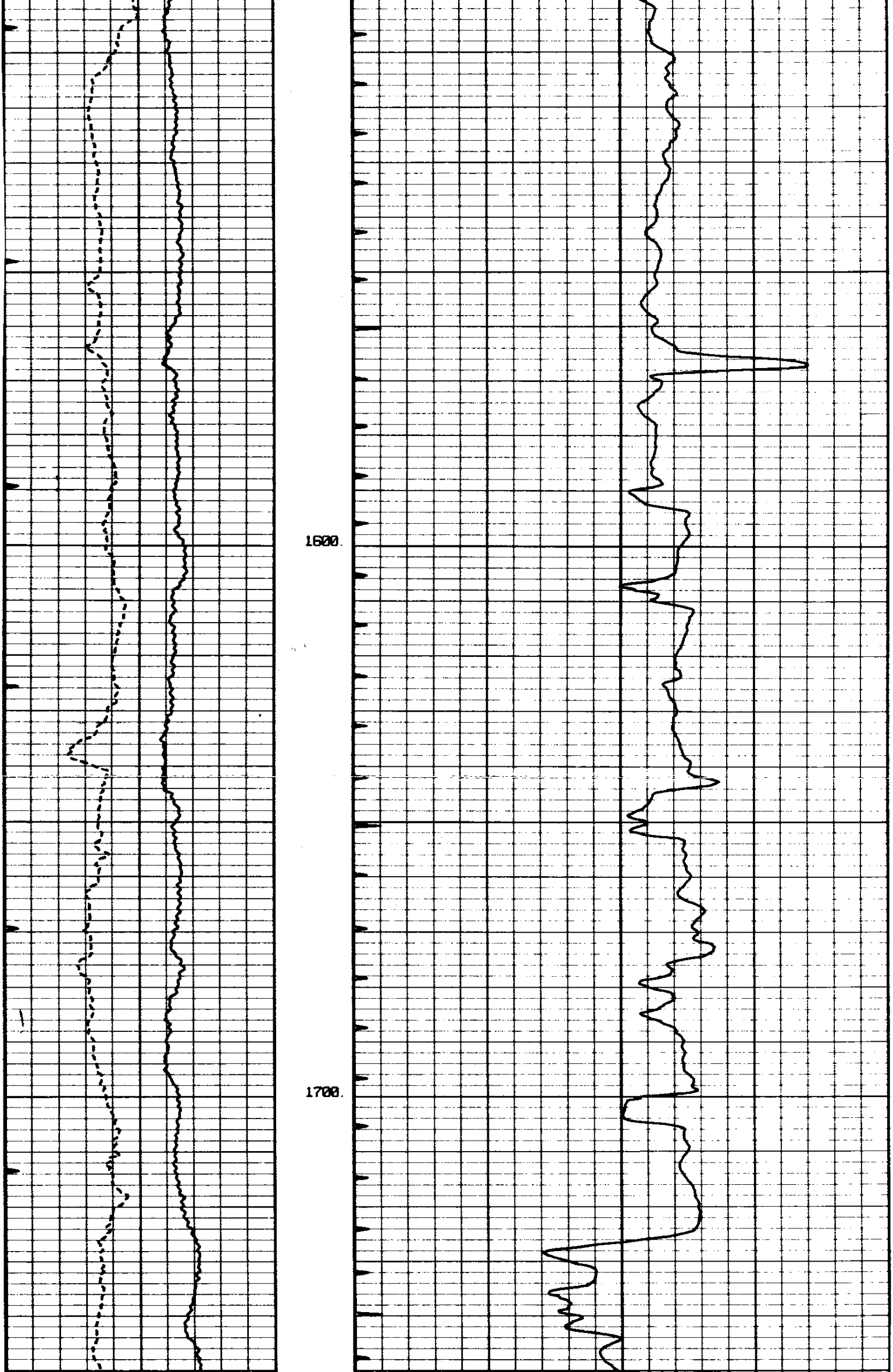

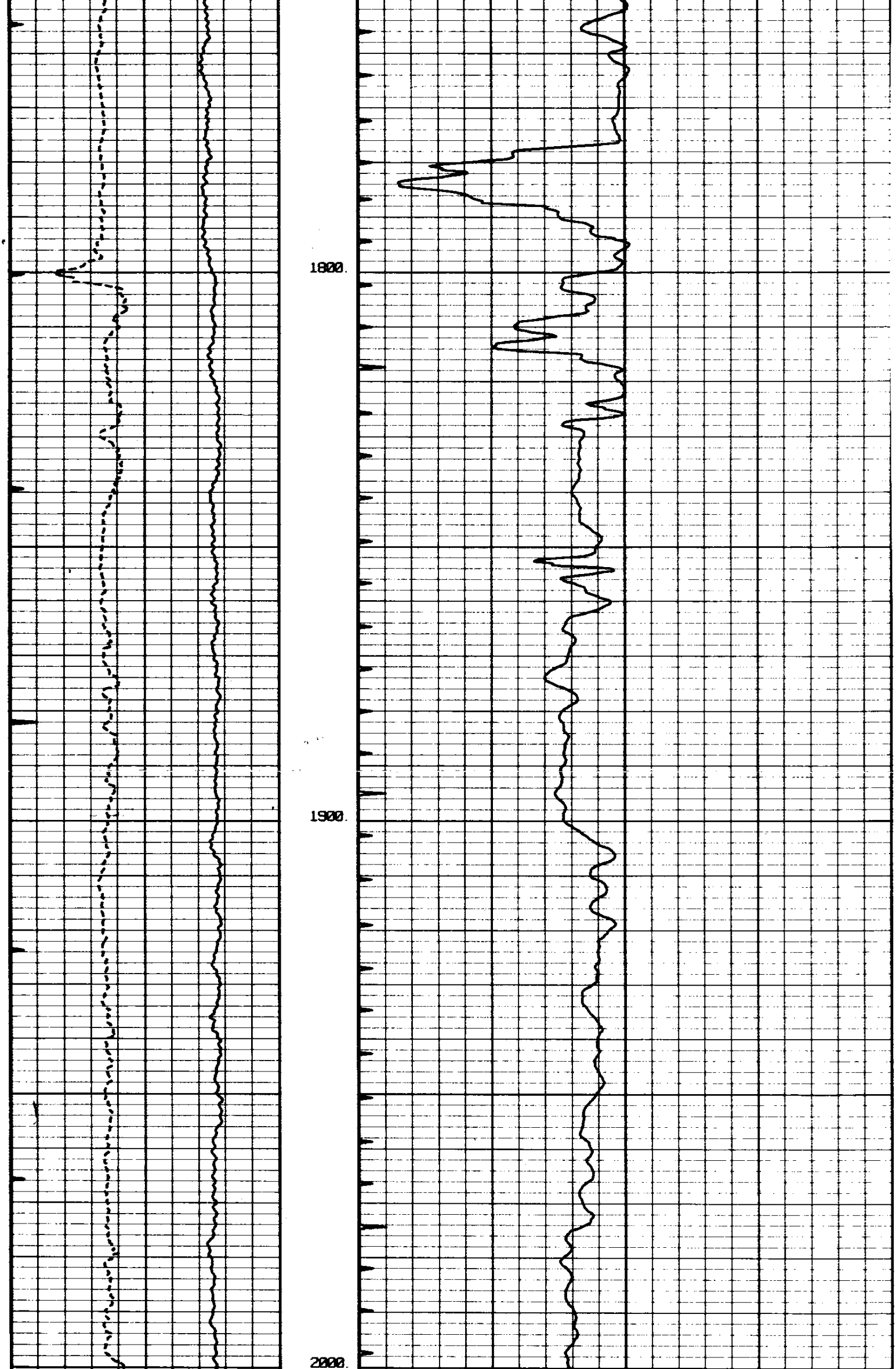

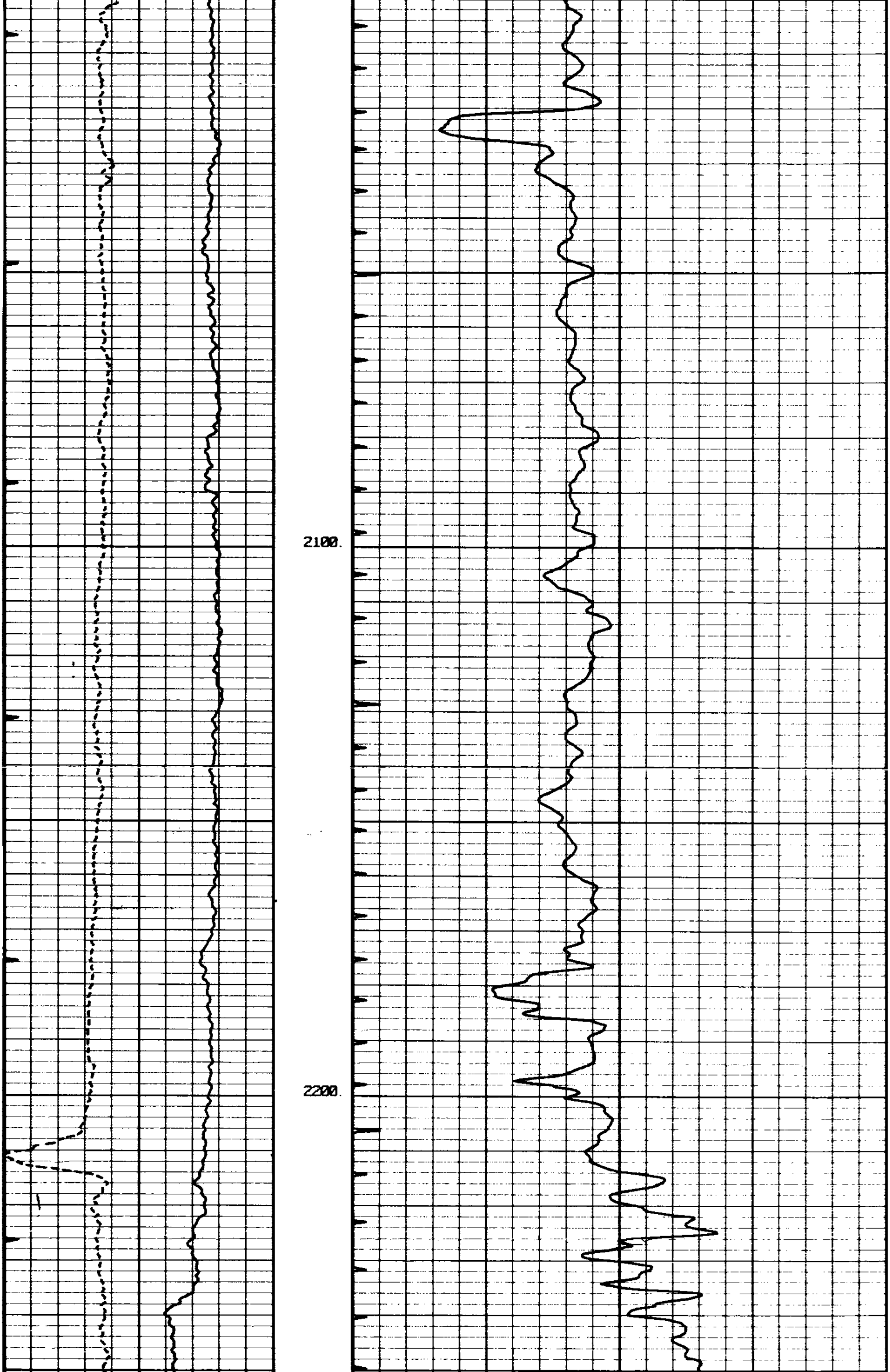

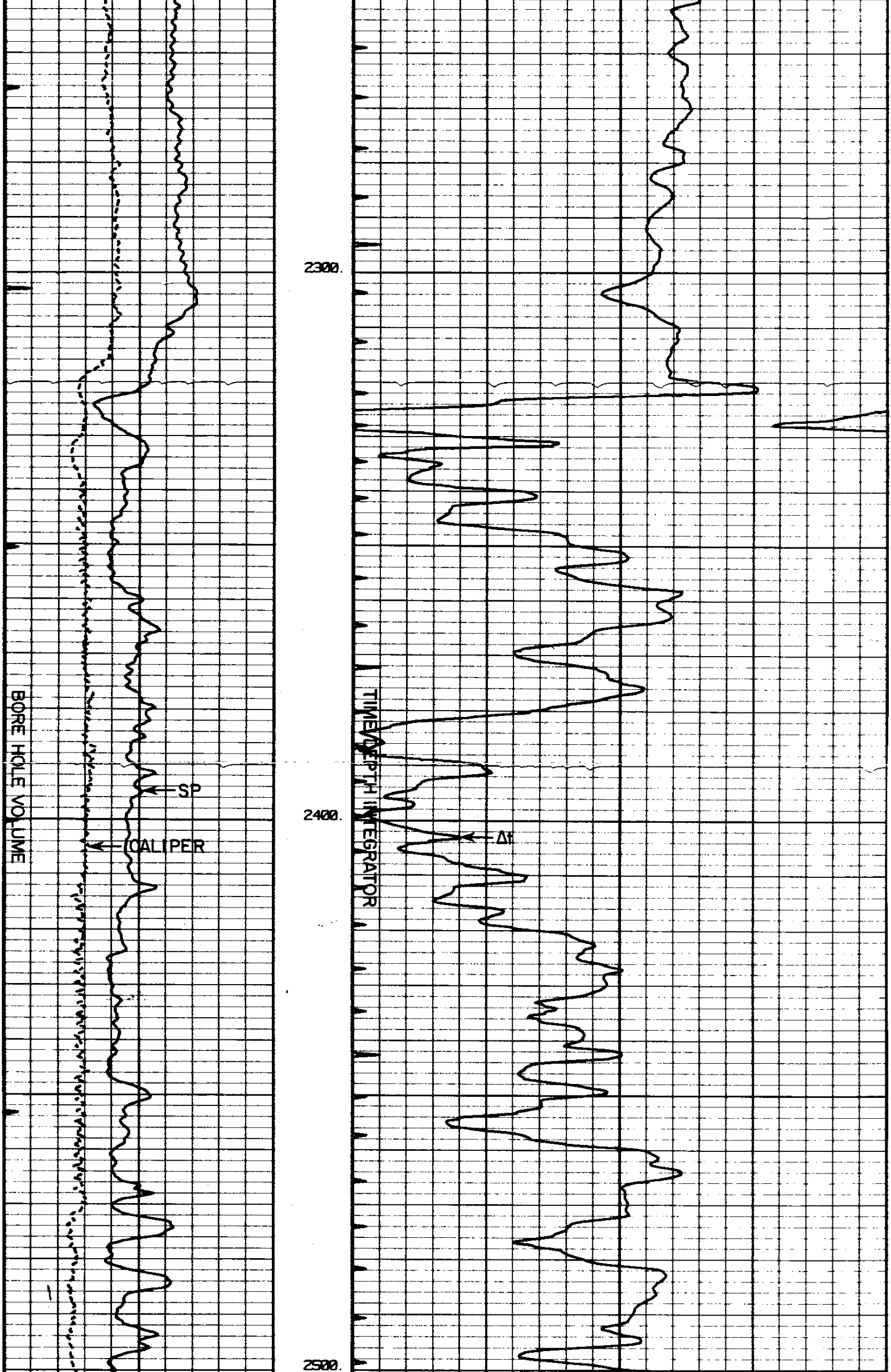

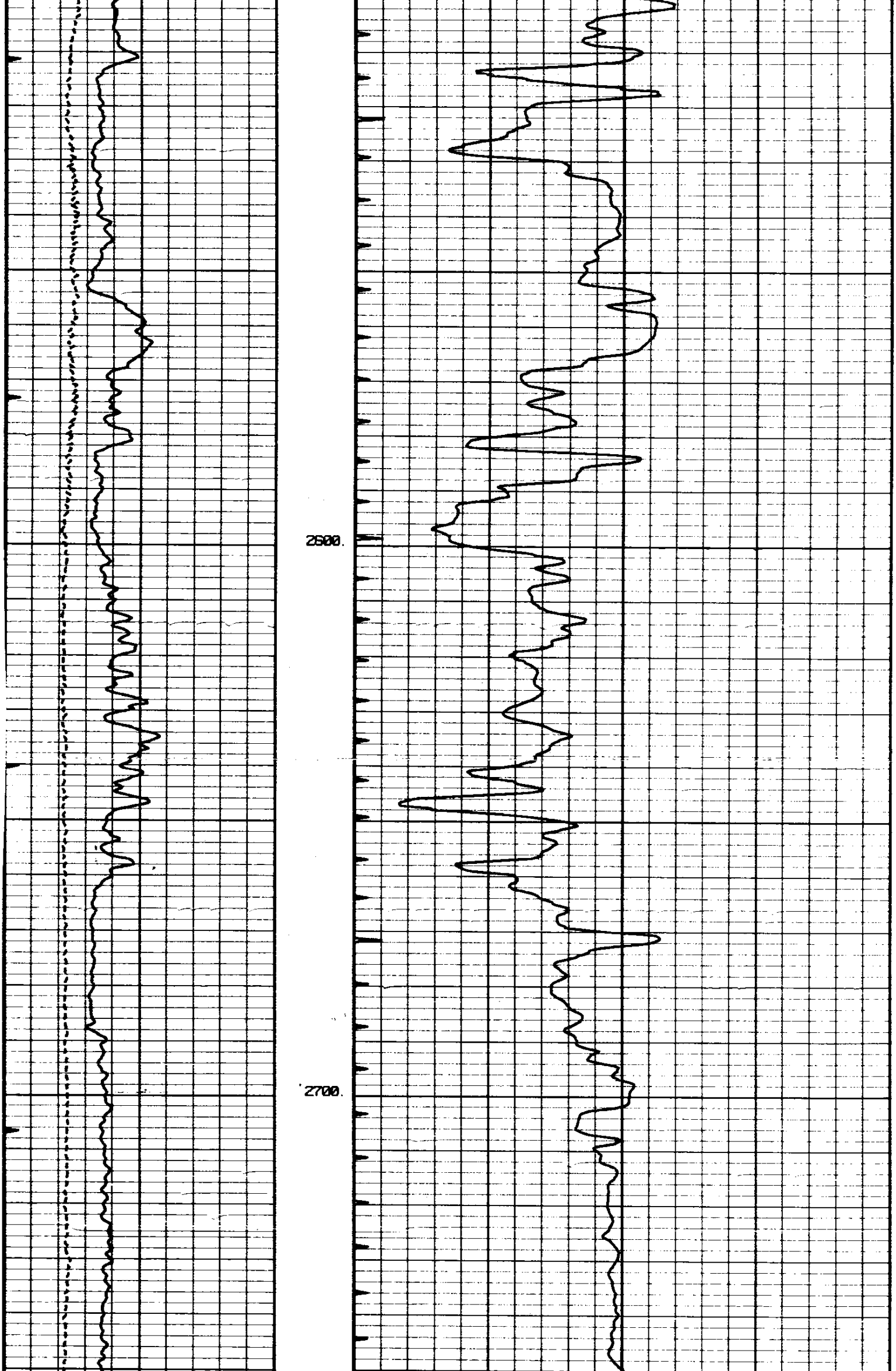

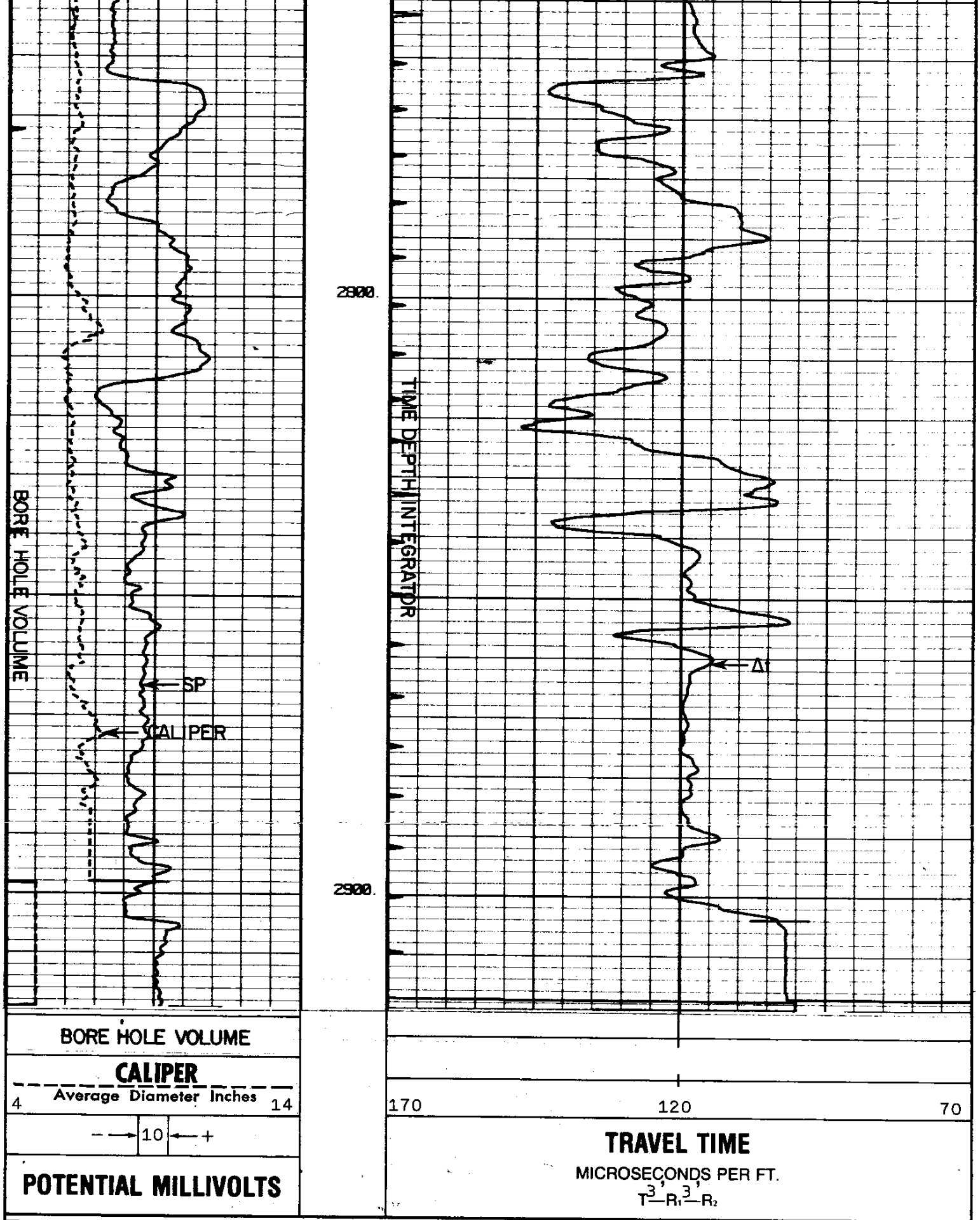

REICHHOLD ENERGY CORPORATION
COLUMBIA COUNTY 12-9 REDRILL NO.1
MIST, NEHALEM BASIN

T.D. LOGGED 2904
T.D. DRILLER 2914

COLUMBIA COUNTY, OREGON

T.D. WELEX 2914

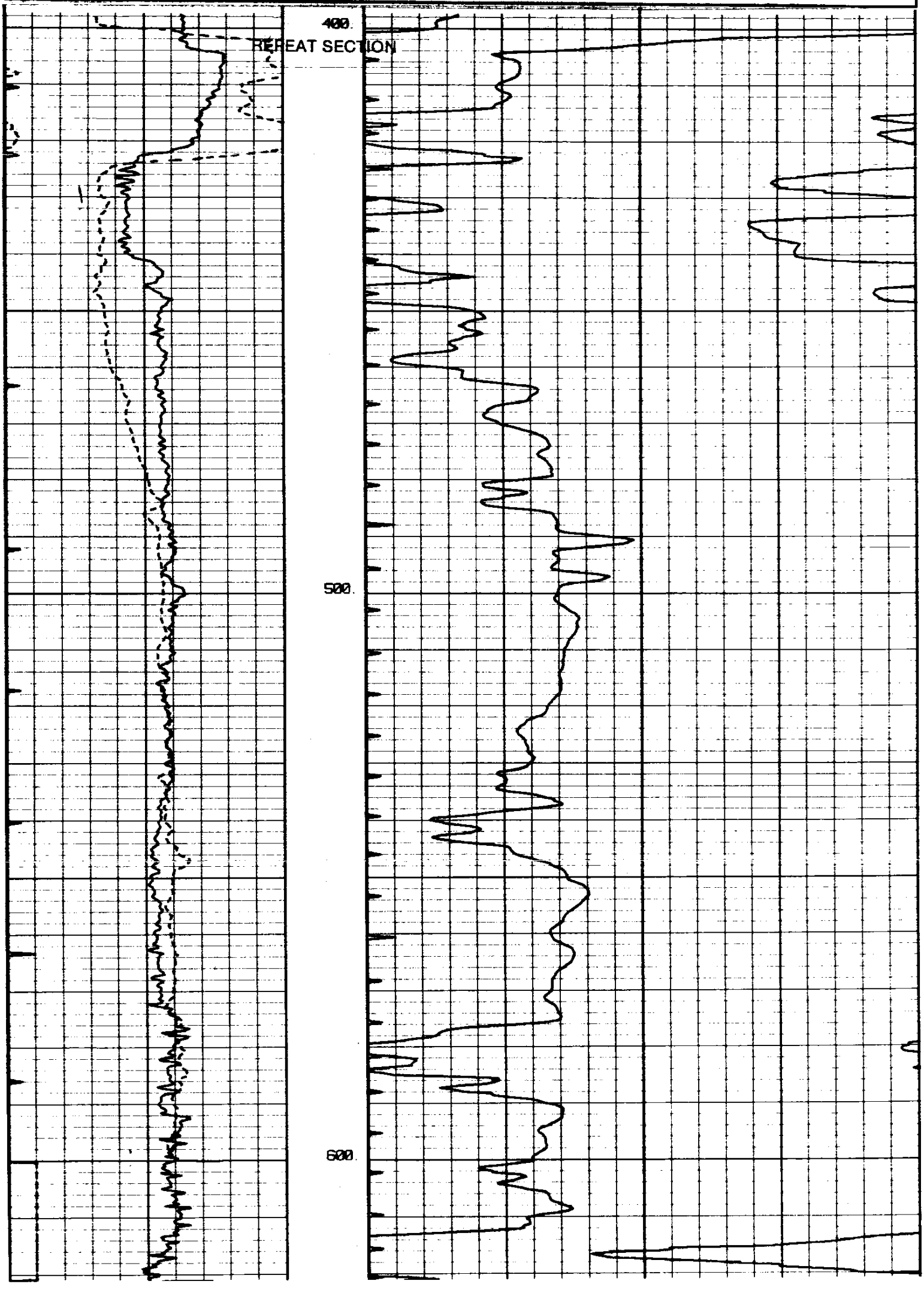ELEV: KB 744.7 GL 734.2