CC 23-04-05

REICHHOLD ENERGY CORP.
COLUMBIA COUNTY 23-4
MIST FIELD
COLUMBIA COUNTY.OREGON
RUN NO. ONE 29-NOV-84
P.C.C.C.
ARROW PLOT FROM CLUSTER PROGRAM

CORRELATION LENGTH 4 FT.
STEP LENGTH 2 FT.
SEARCH ANGLE 30 DEGREES X2

POOLED ARROW PLOT

2 LEVELS POOLED WHEN WITHIN

3.5 DEGREES SOLID ANGLE

BLACK ARROWS ARE POOLED RESULTS

CORRELATION LENGTH 4 FT.

STEP LENGTH 2 FT.

SEARCH ANGLE 30 DEGREES X2

PC013002351830700102042O

ZONE FROM 506 TO 2967

CORRELATION CURVE DEPTHS DIP ANGLE AND DIRECTION BOREHOLE DRIFT
CALIPERS

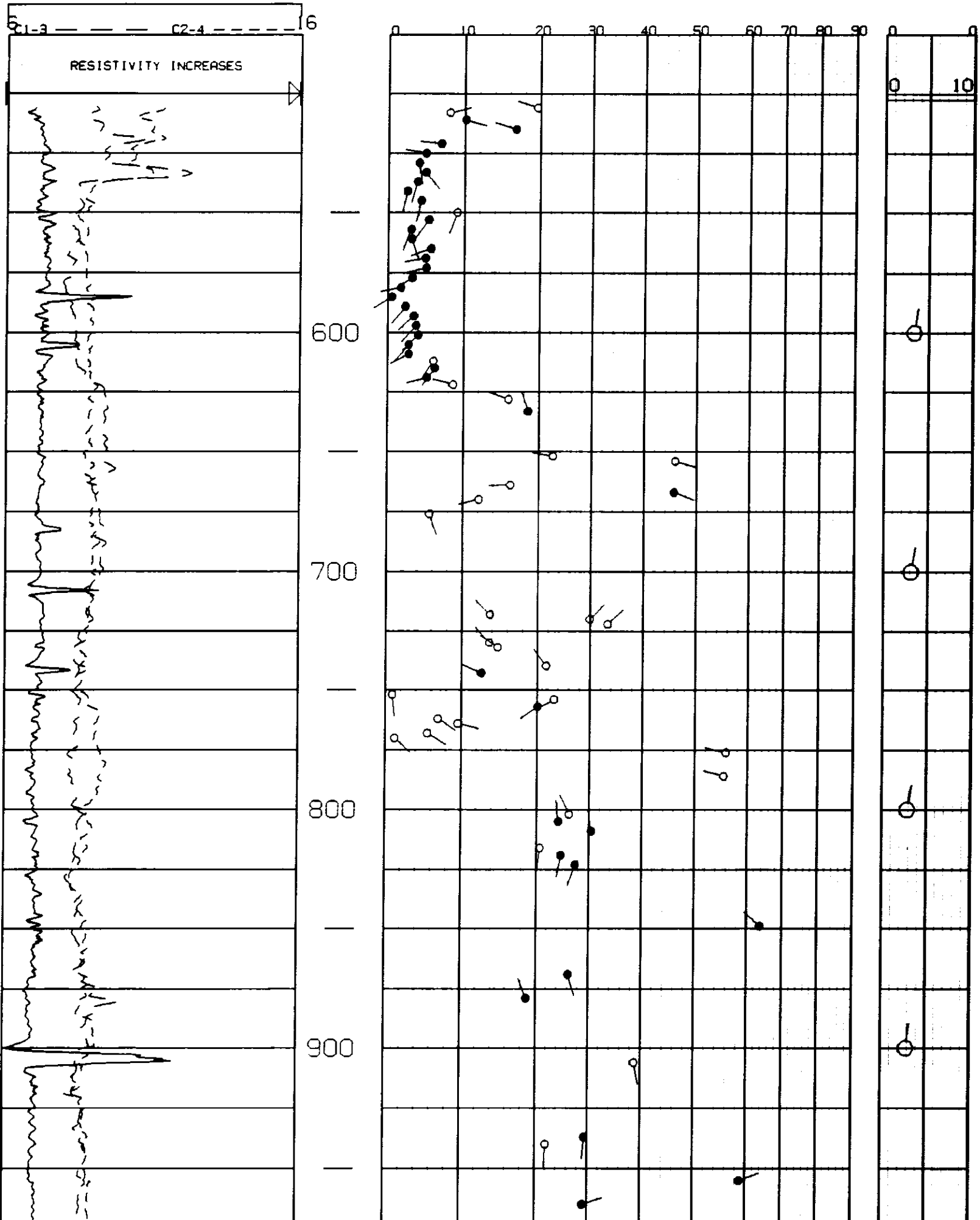

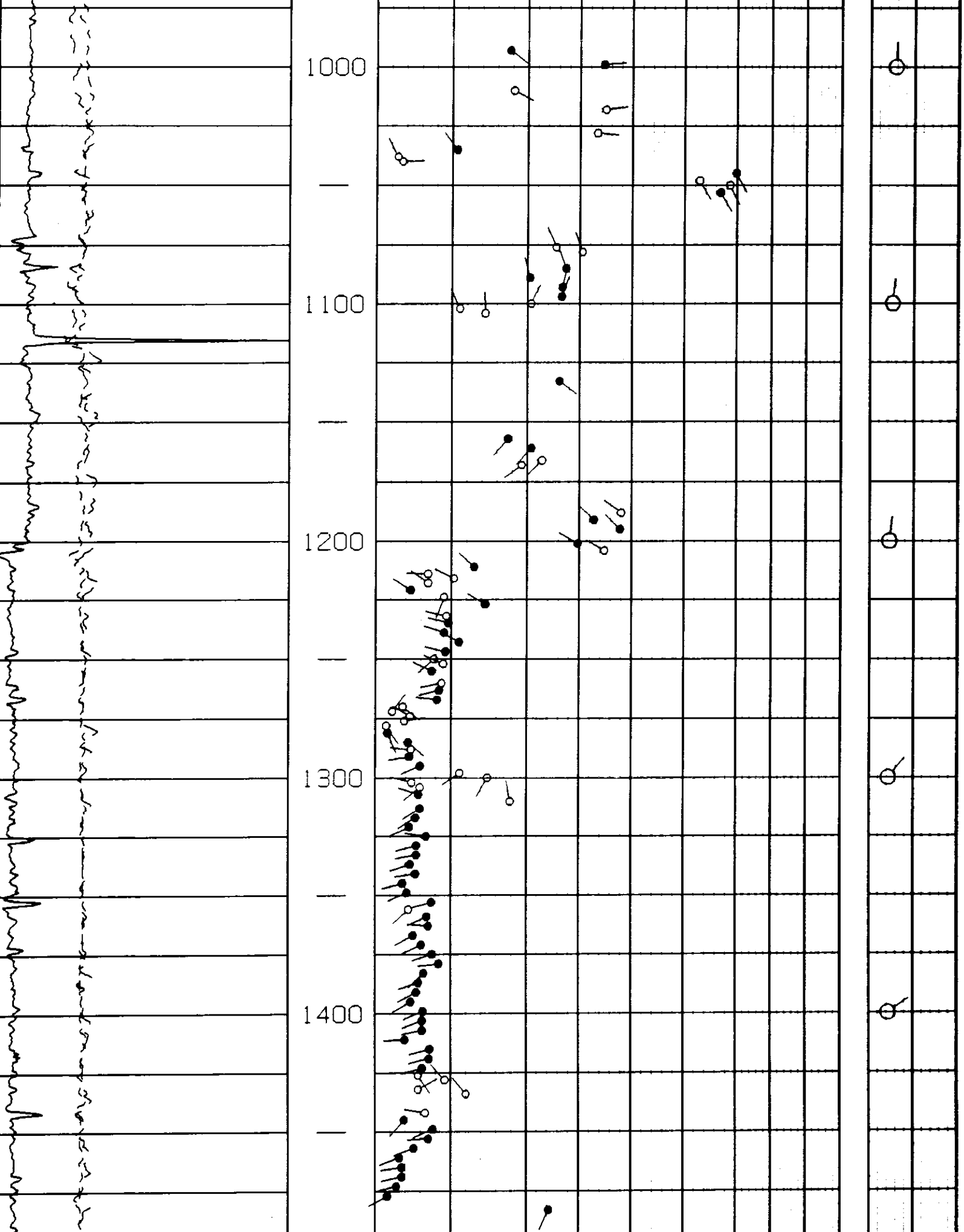

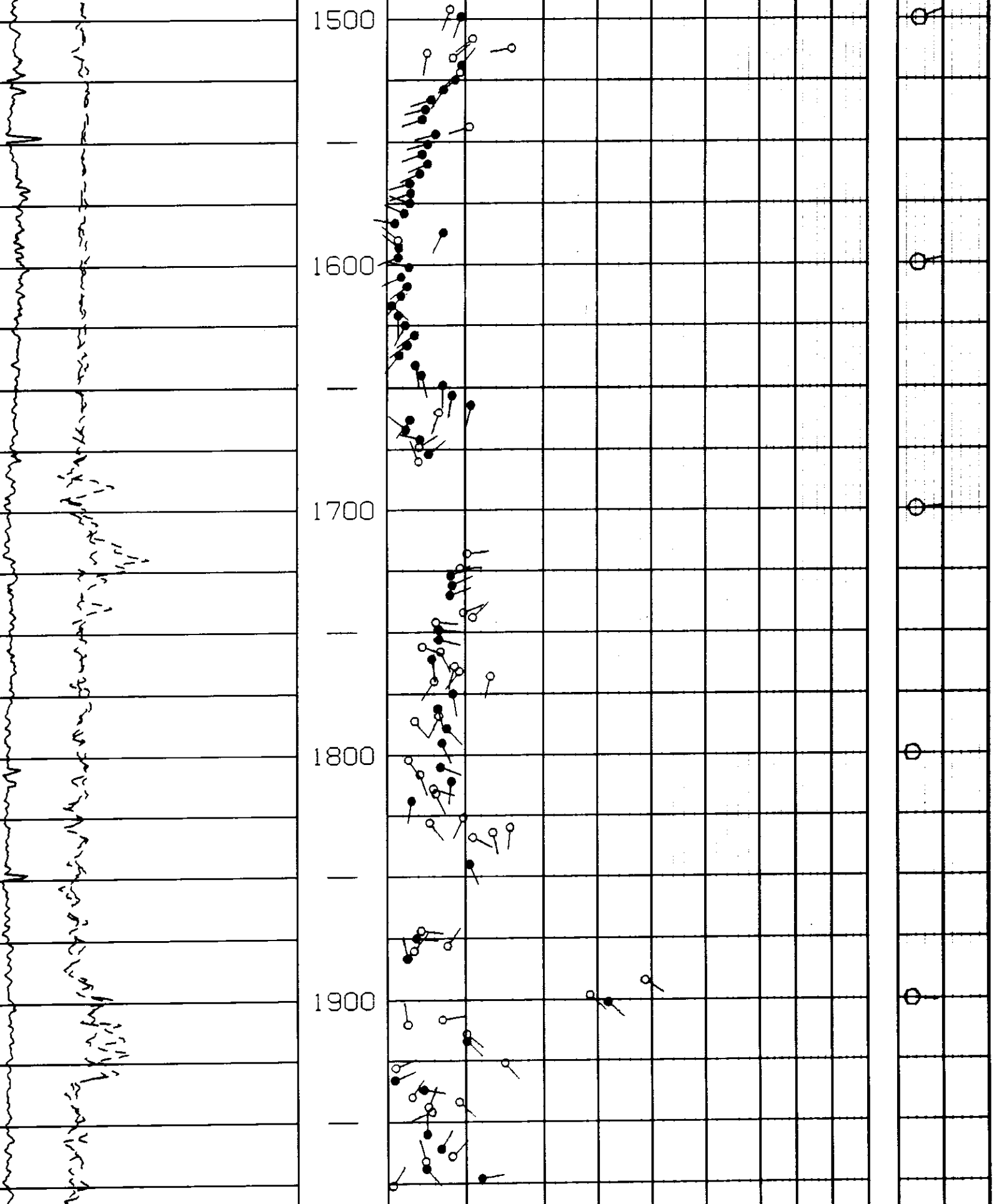

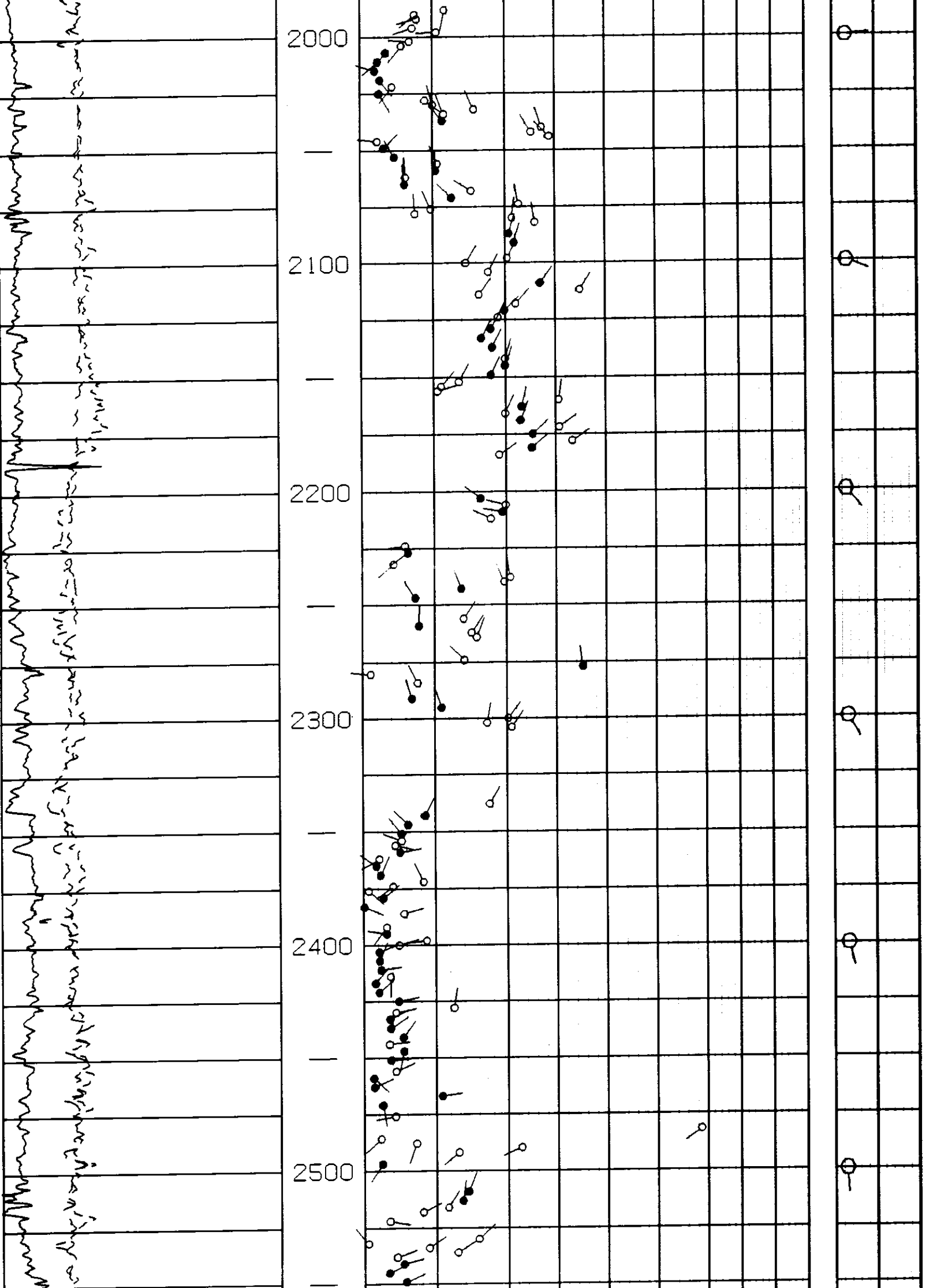

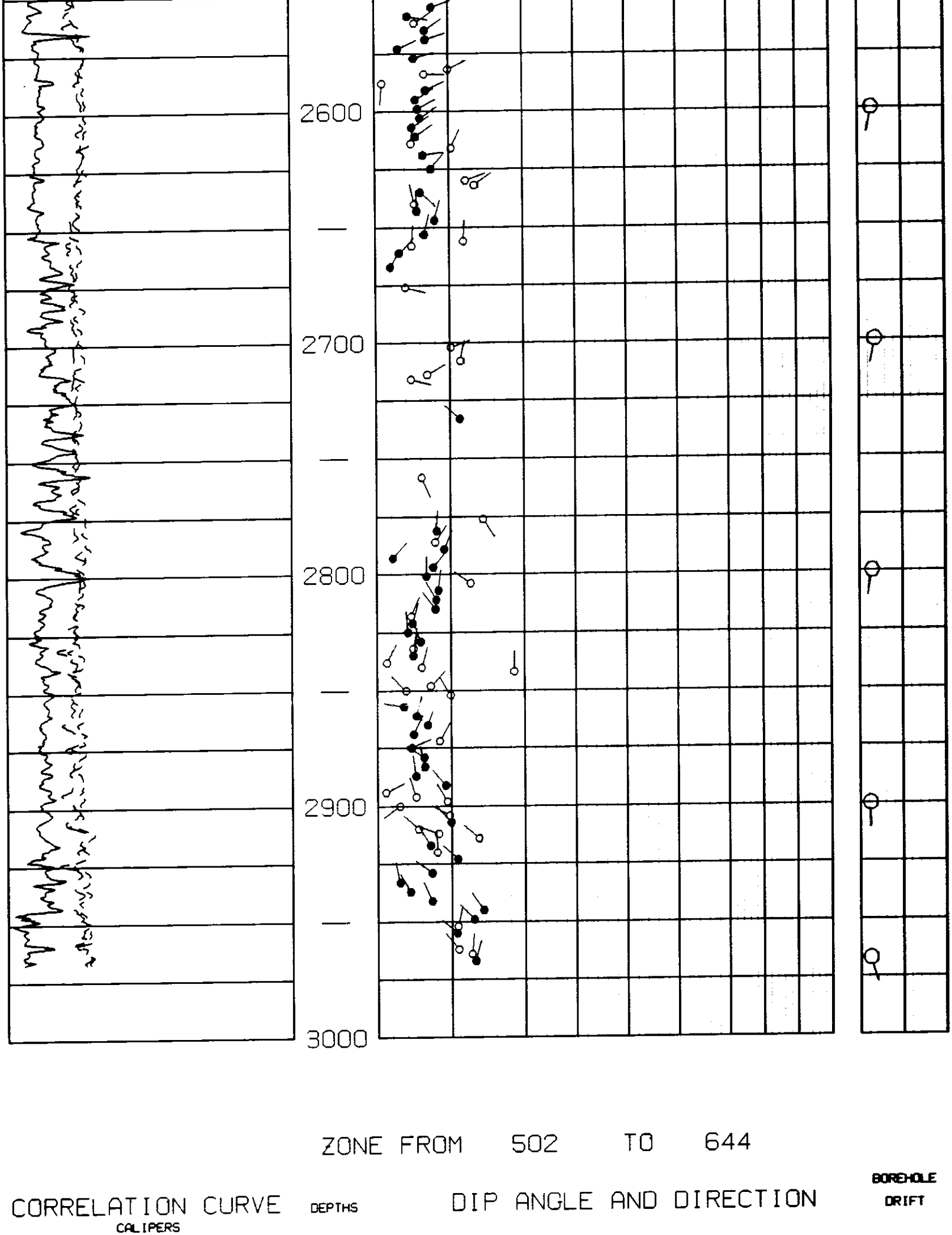

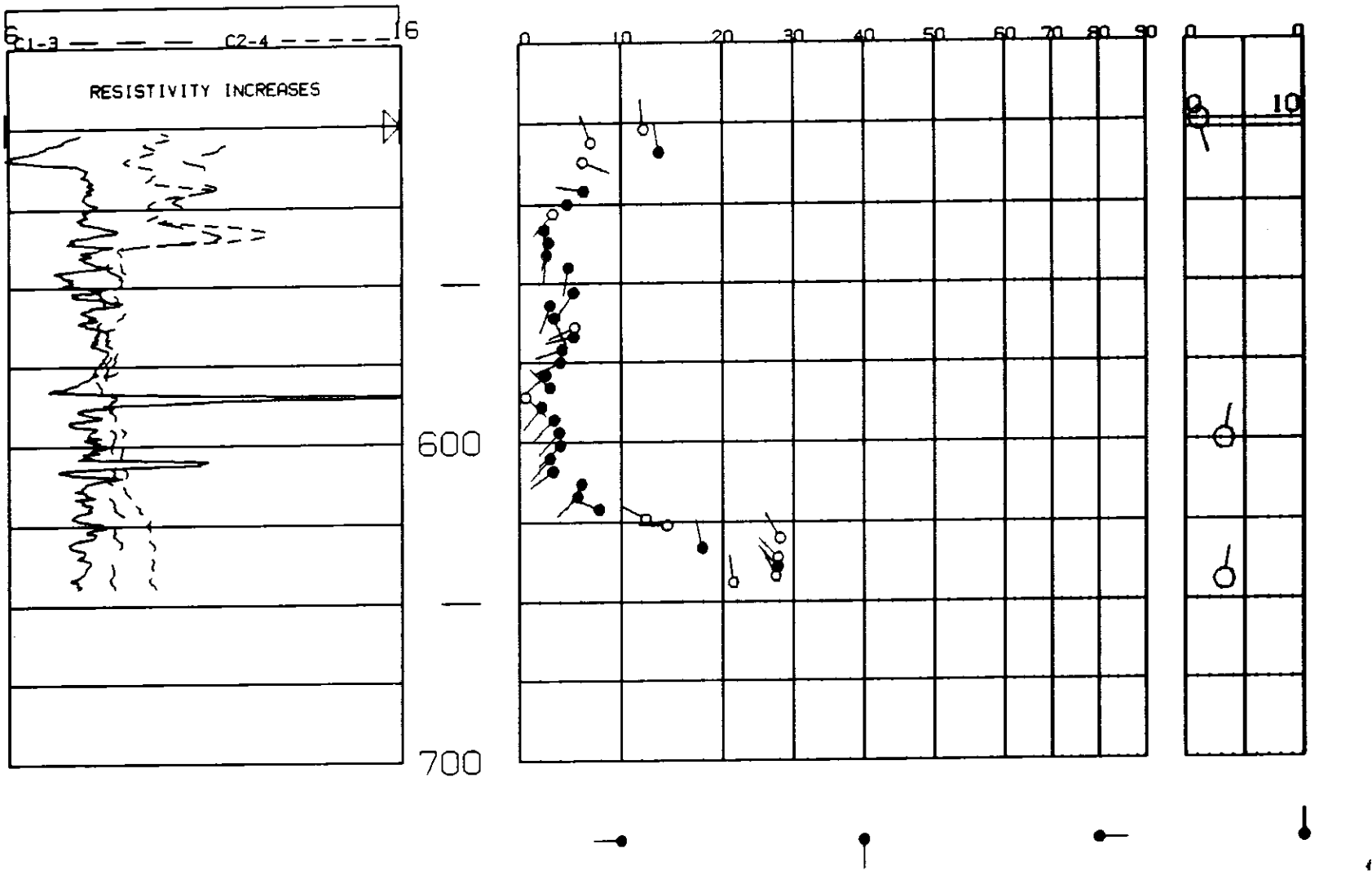

ALL QUALITY ARROW PLOT 10852

FROM THE CLUSTER PROGRAM

BLACK ARROWS ARE HIGHEST QUALITY

CORRELATION LENGTH 4 FT.

STEP LENGTH 2 FT.

SEARCH ANGLE 30 DEGREES X2

PC0130023518307001020420

ZONE FROM 502 TO 2968

CORRELATION CURVE
CALIPERS

DEPTHS

DIP ANGLE AND DIRECTION

BOREHOLE
DRIFT

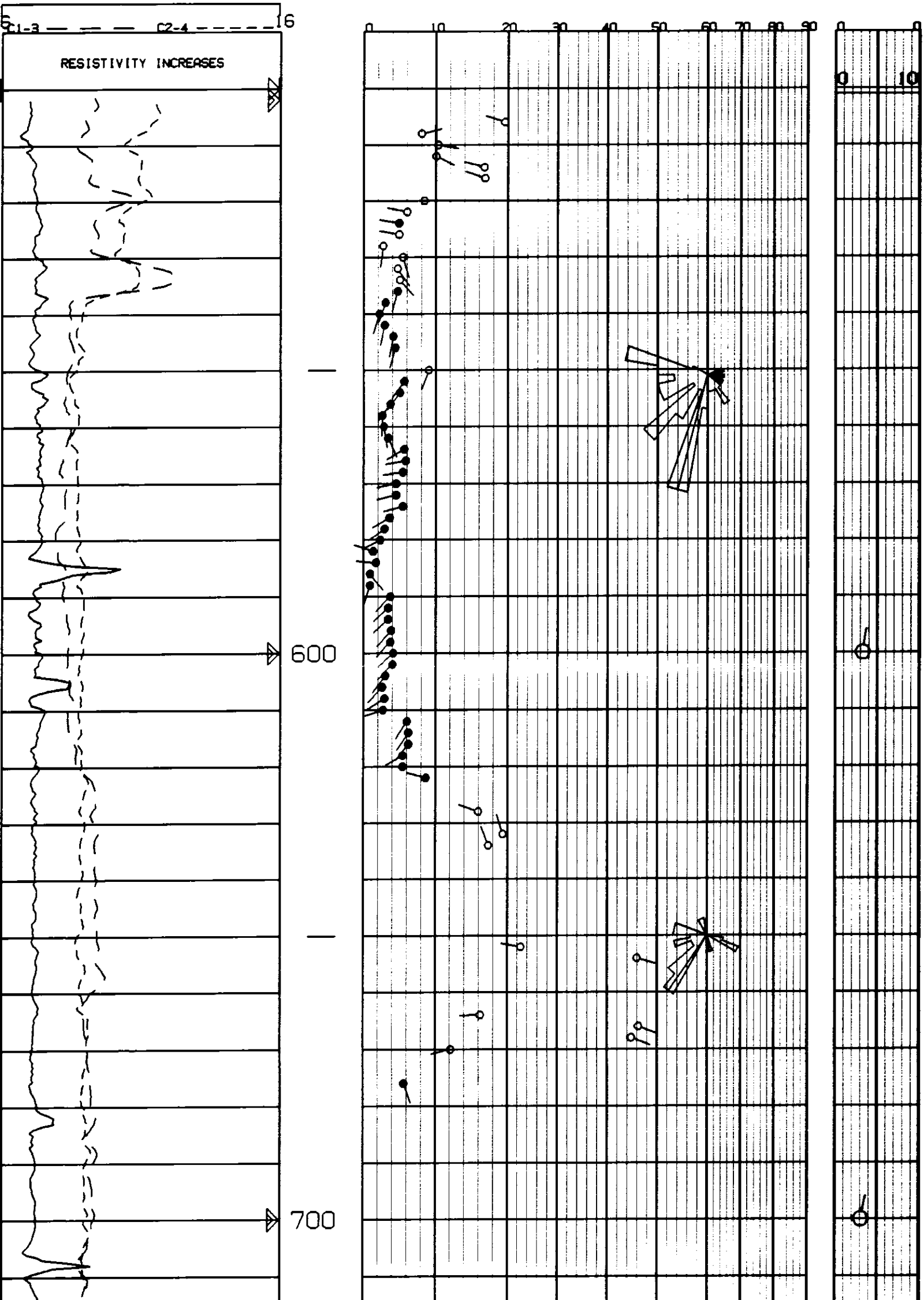

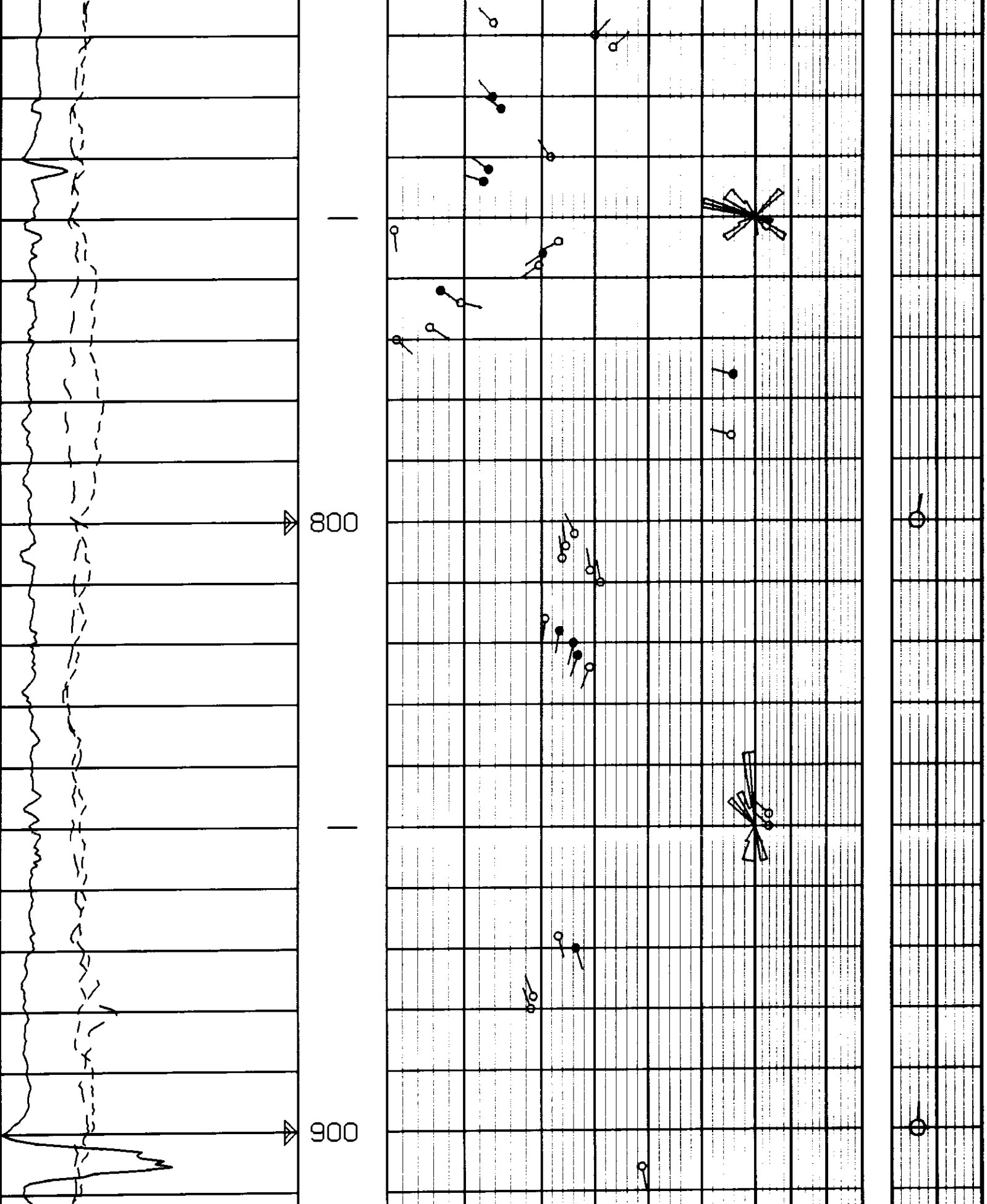

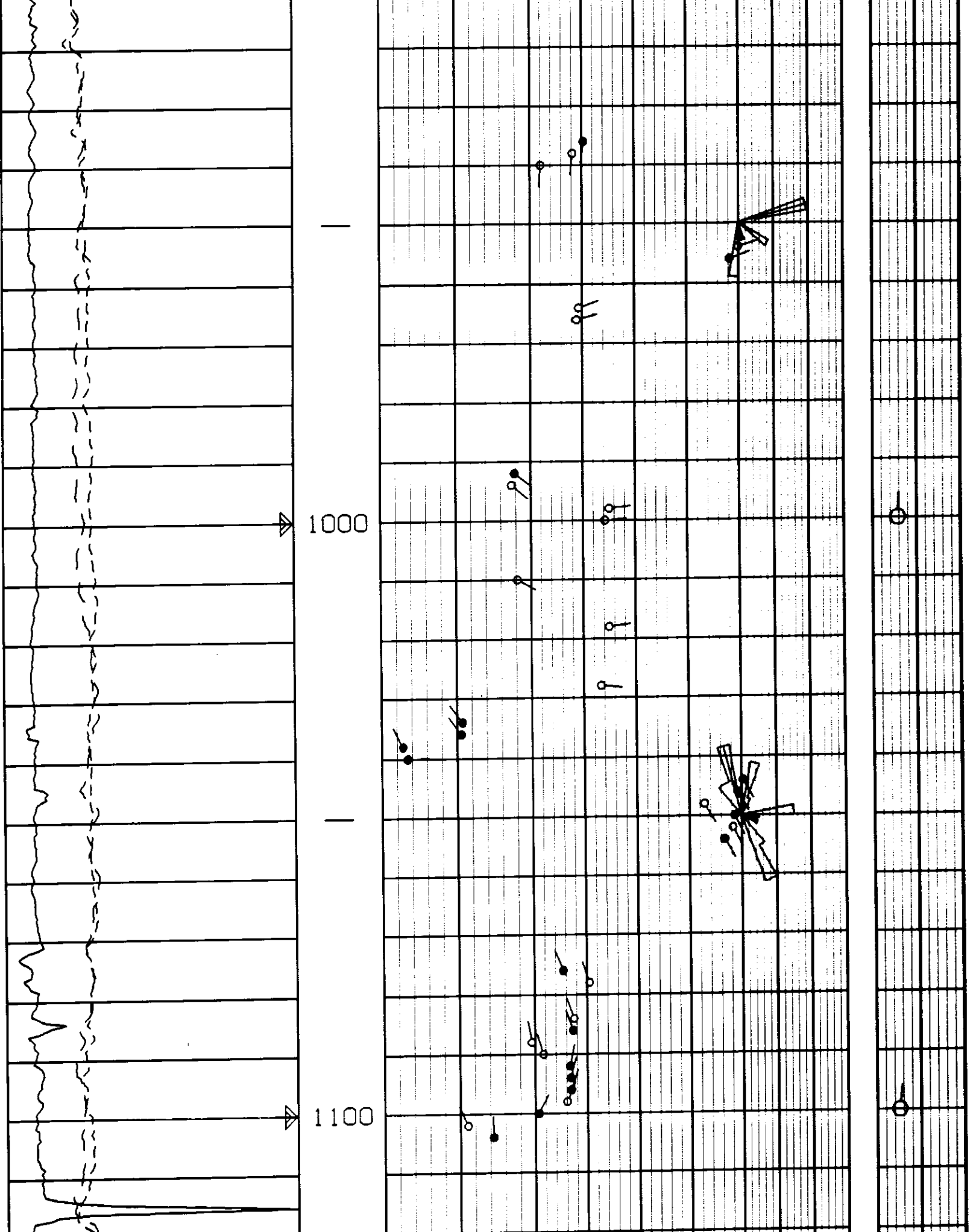

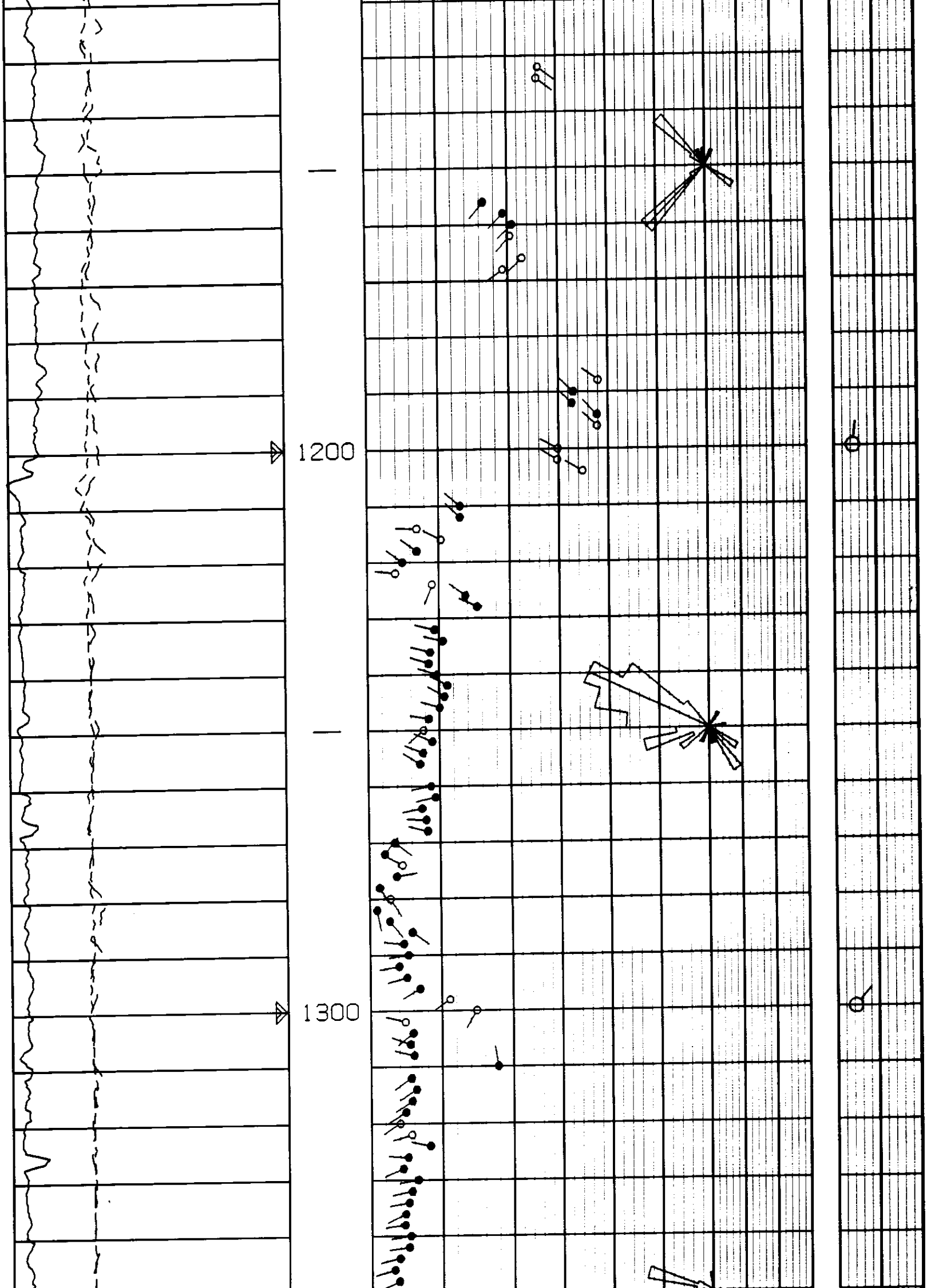

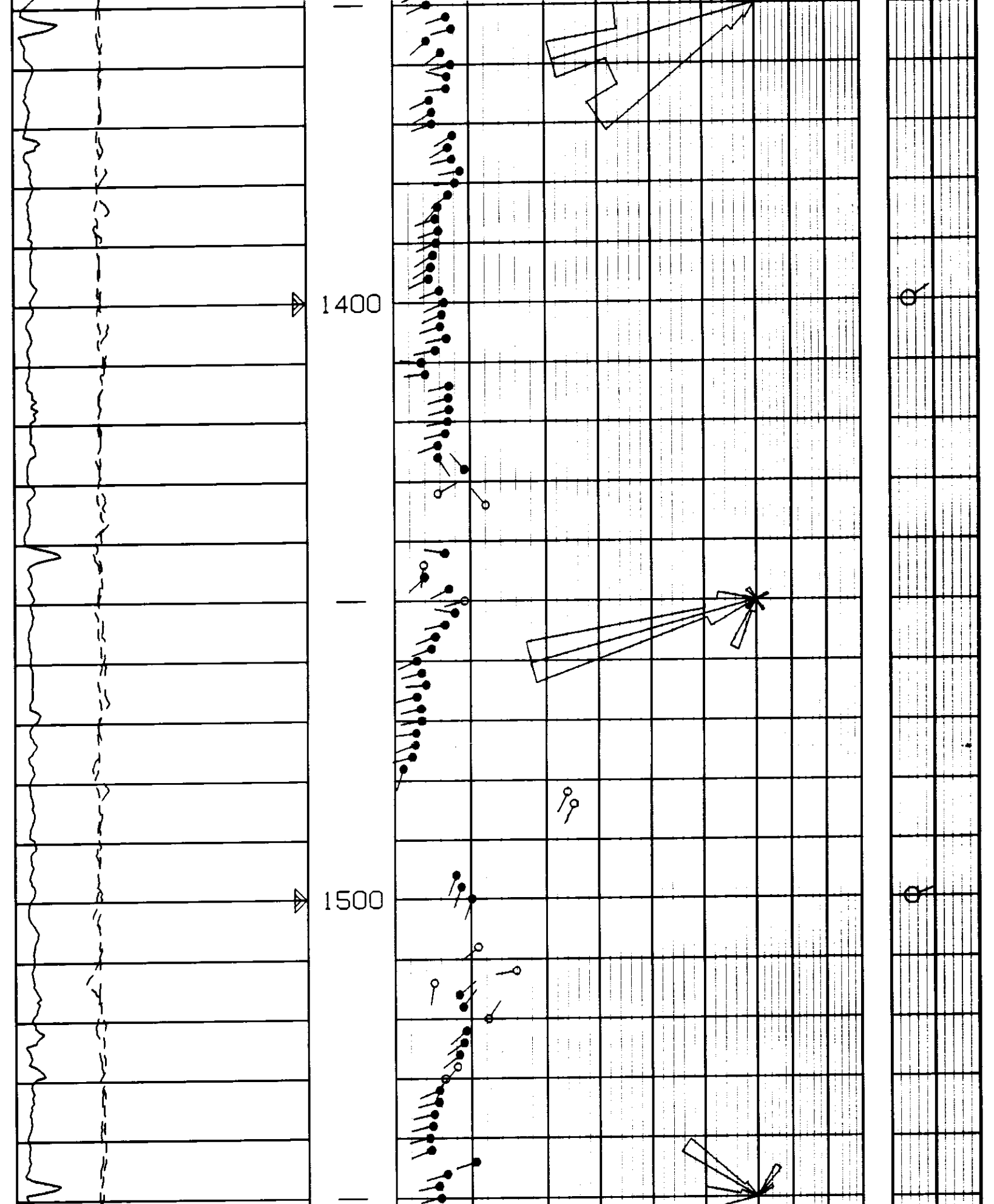

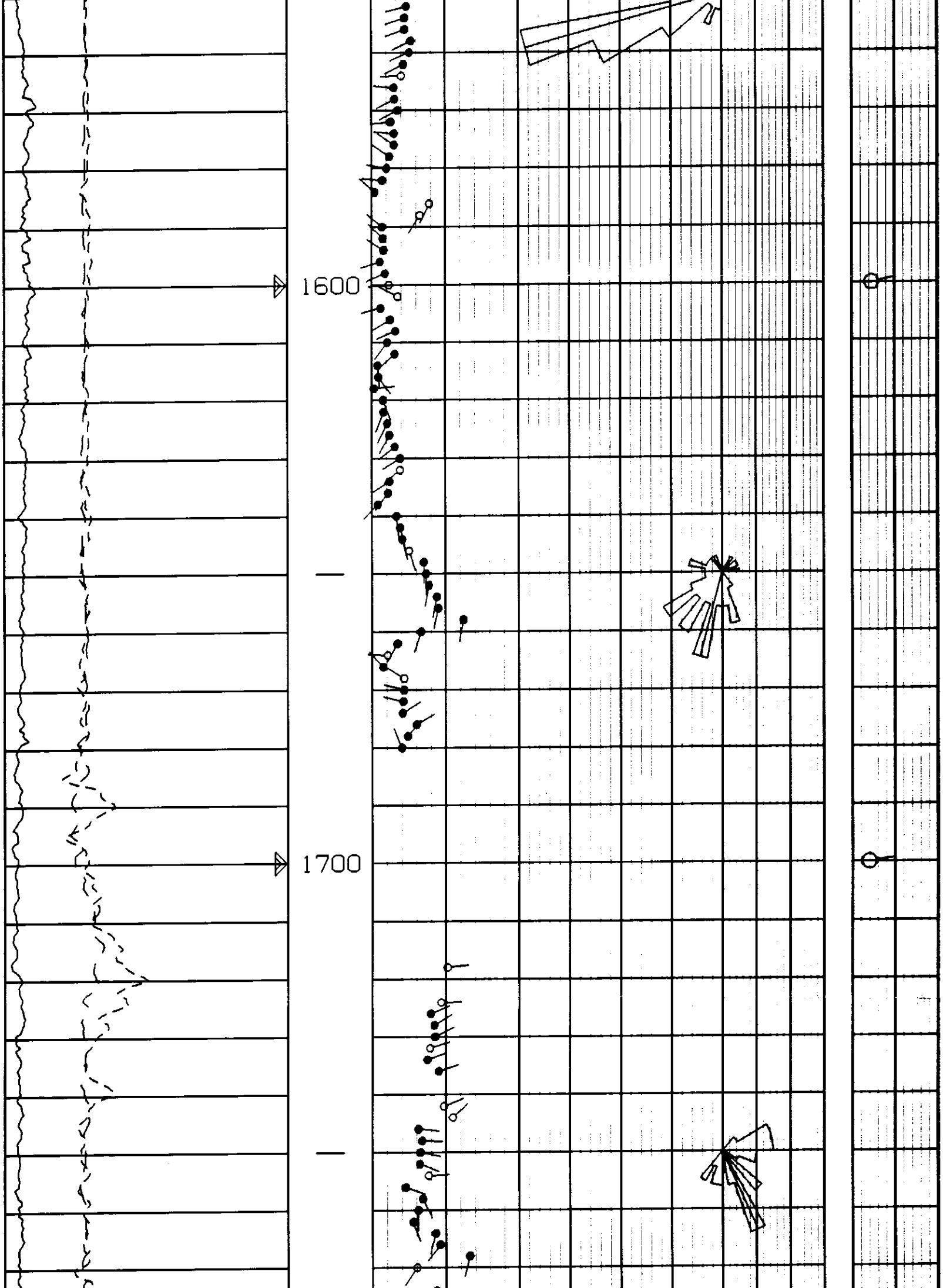

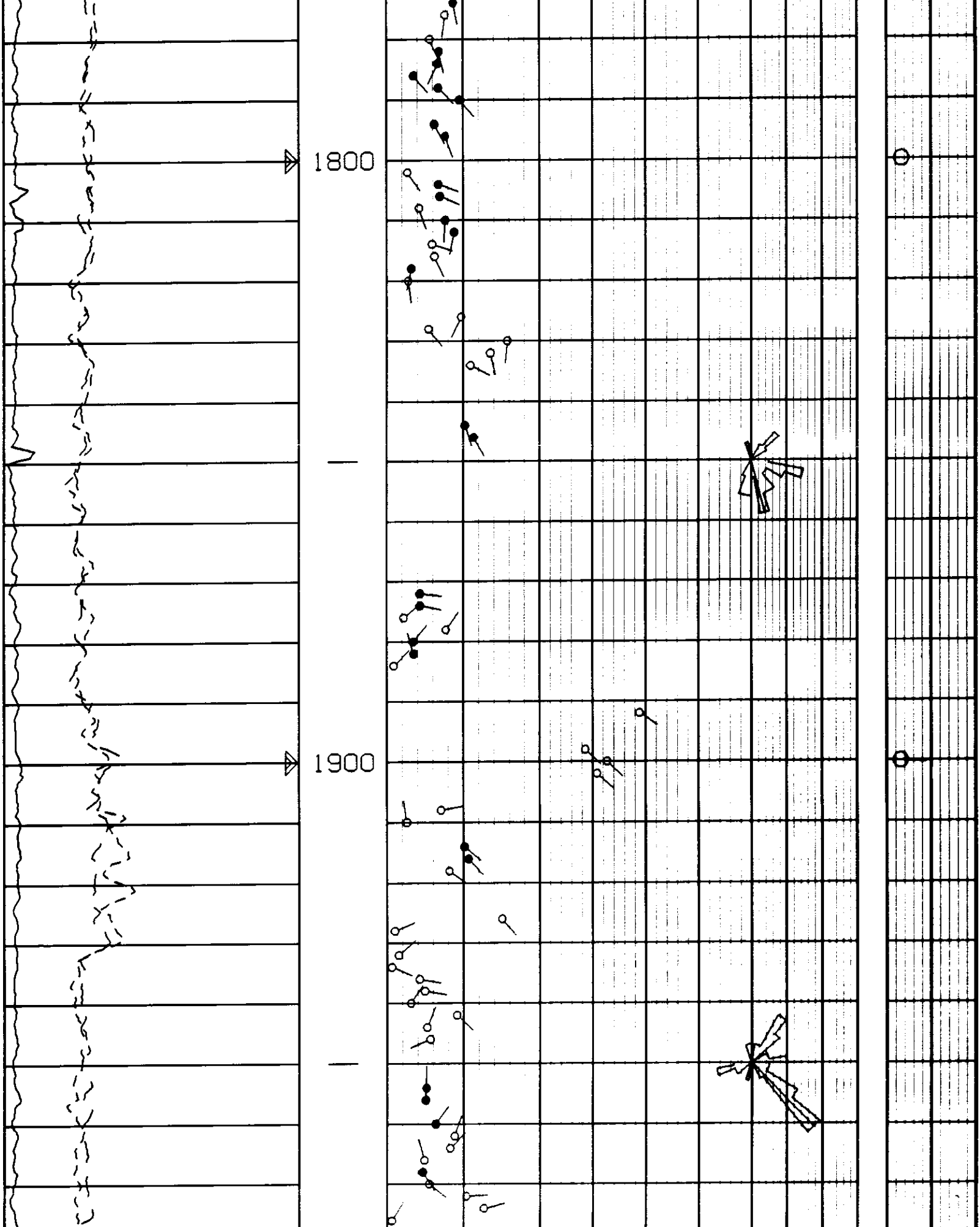

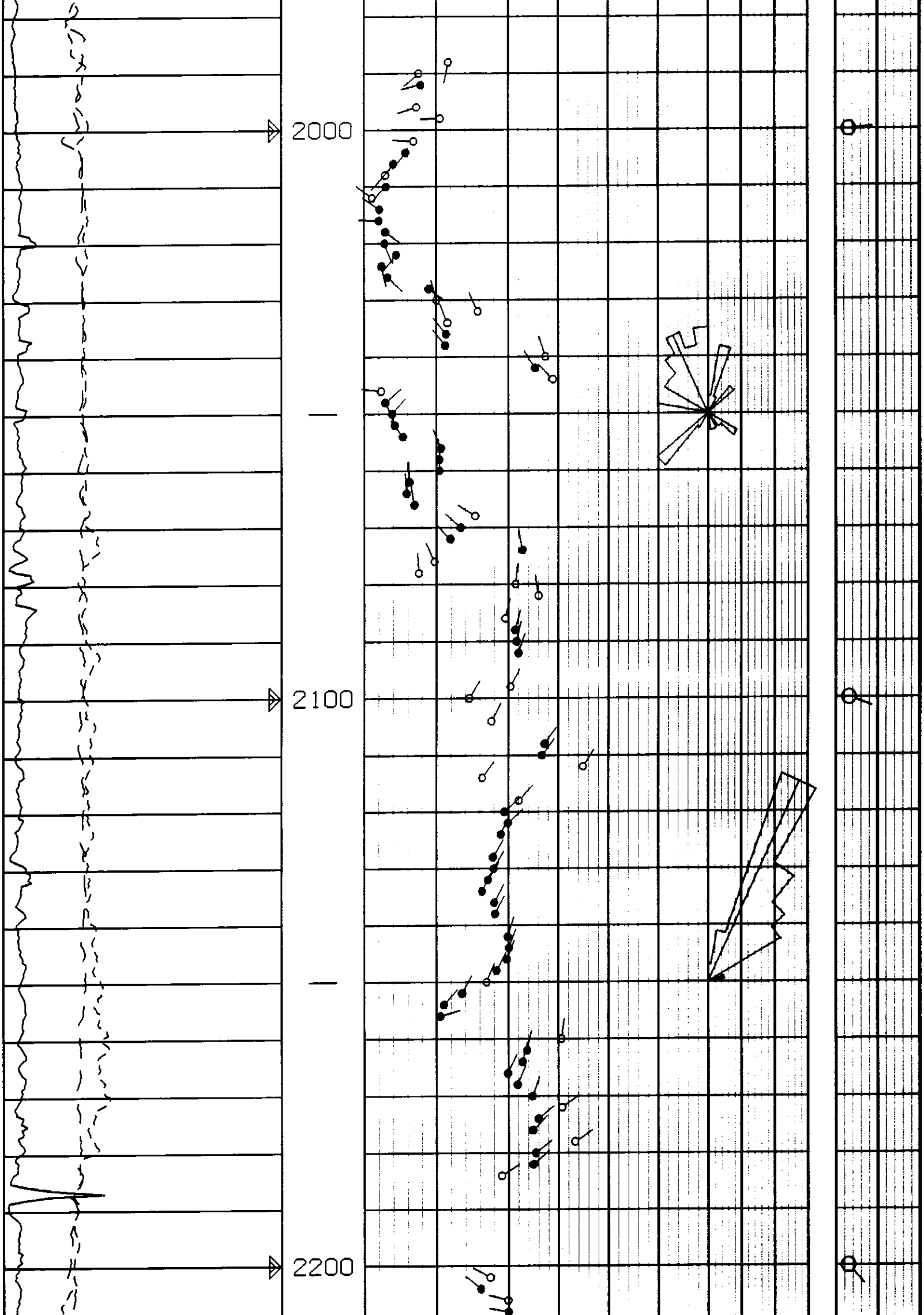

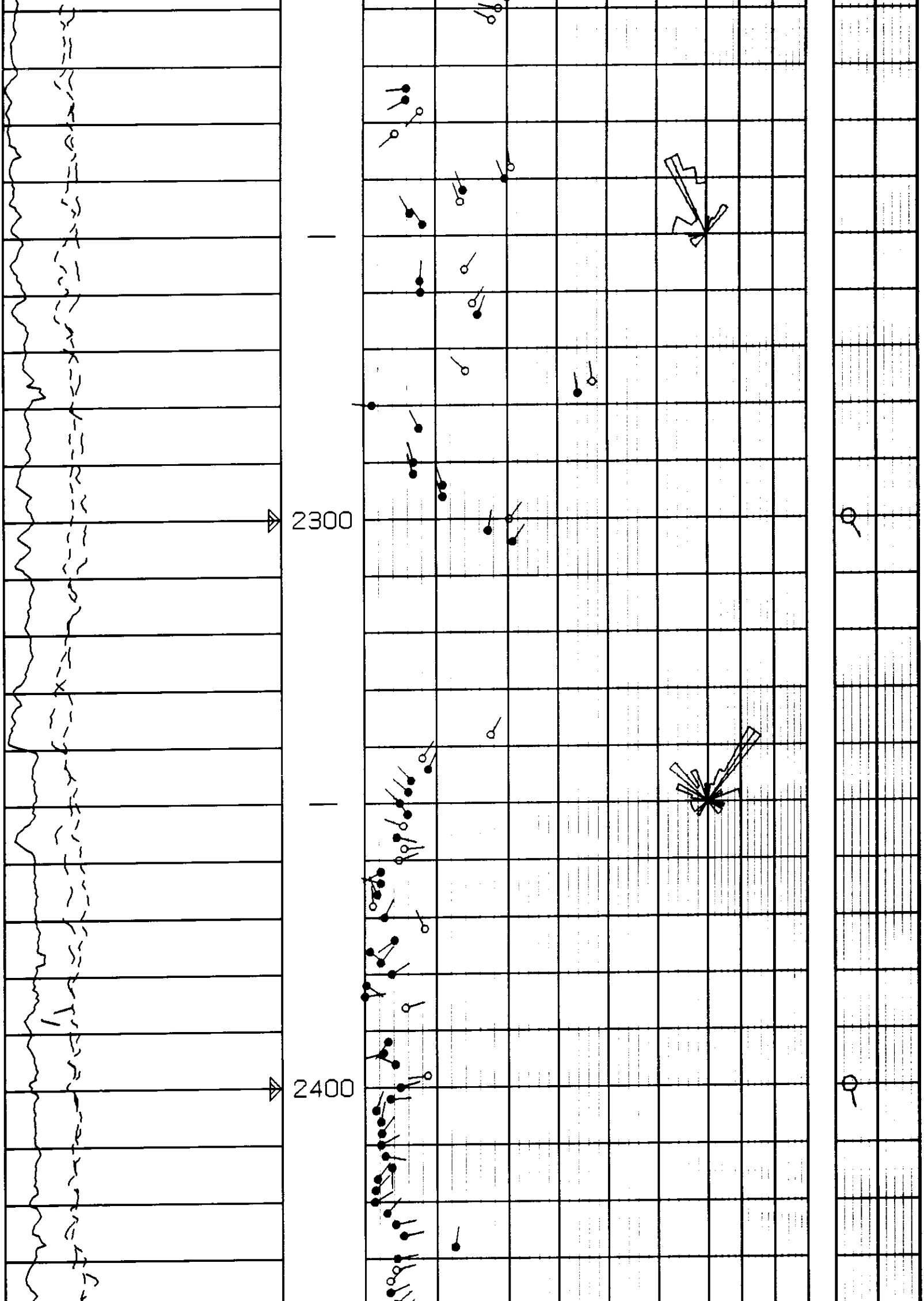

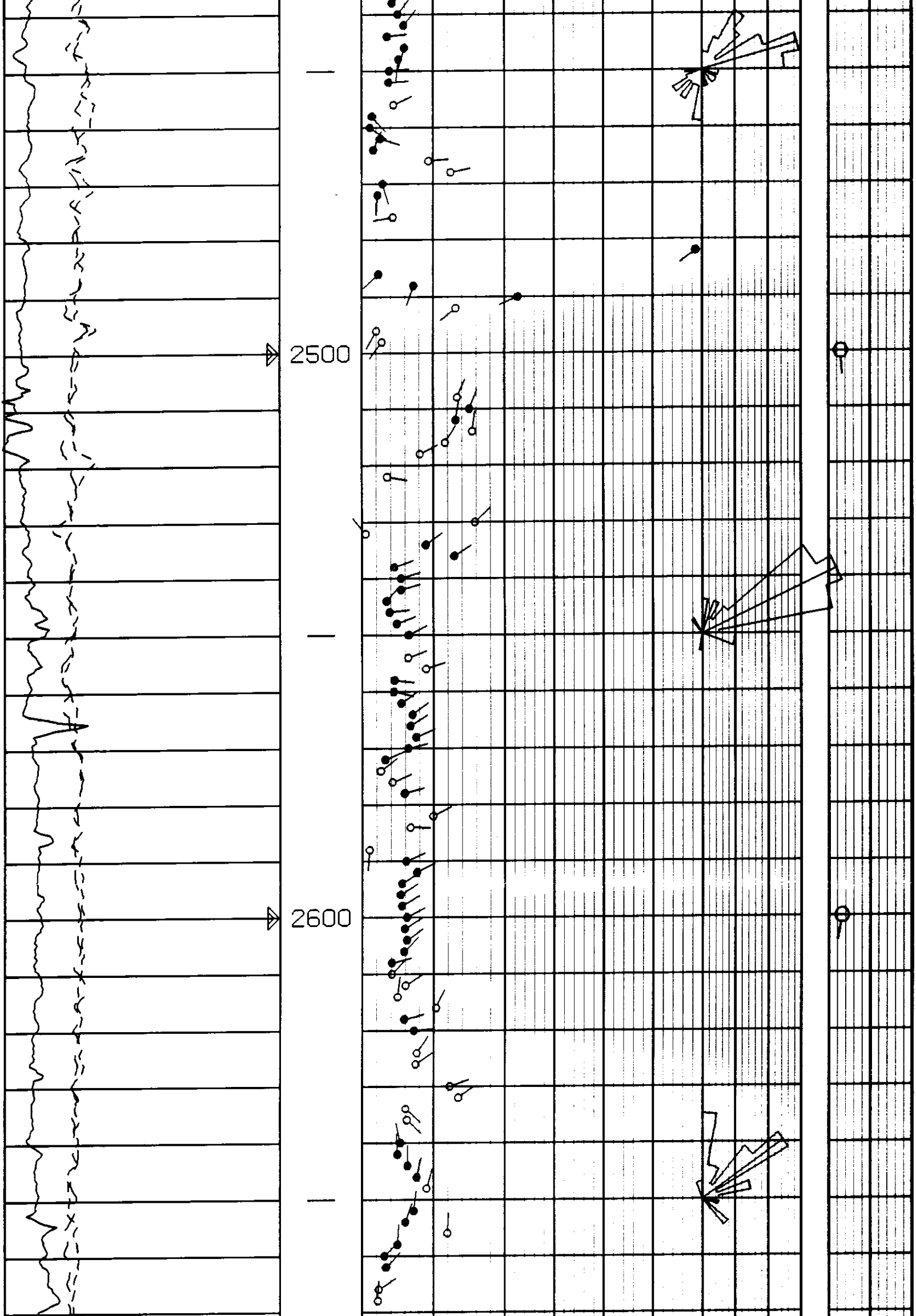

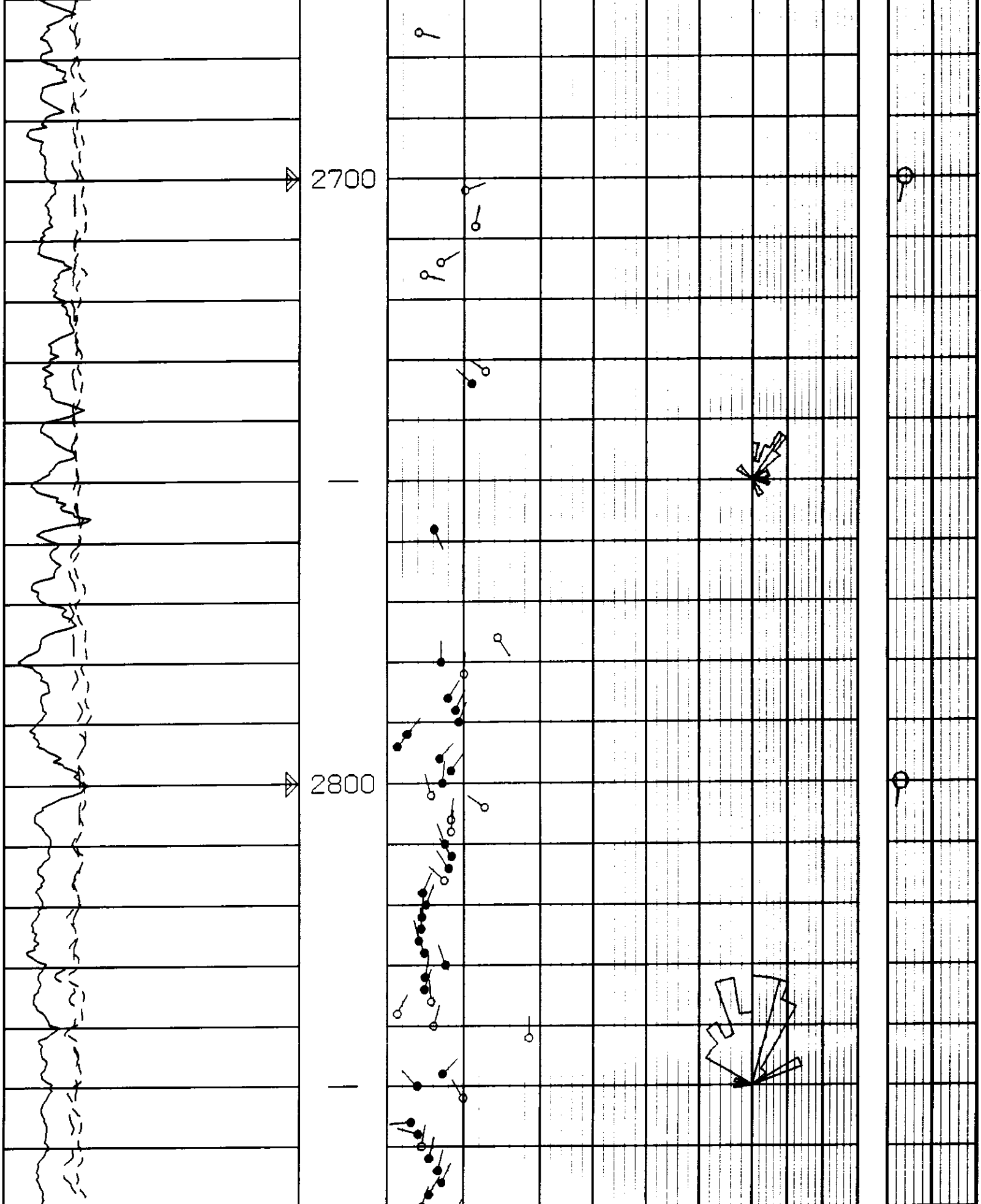

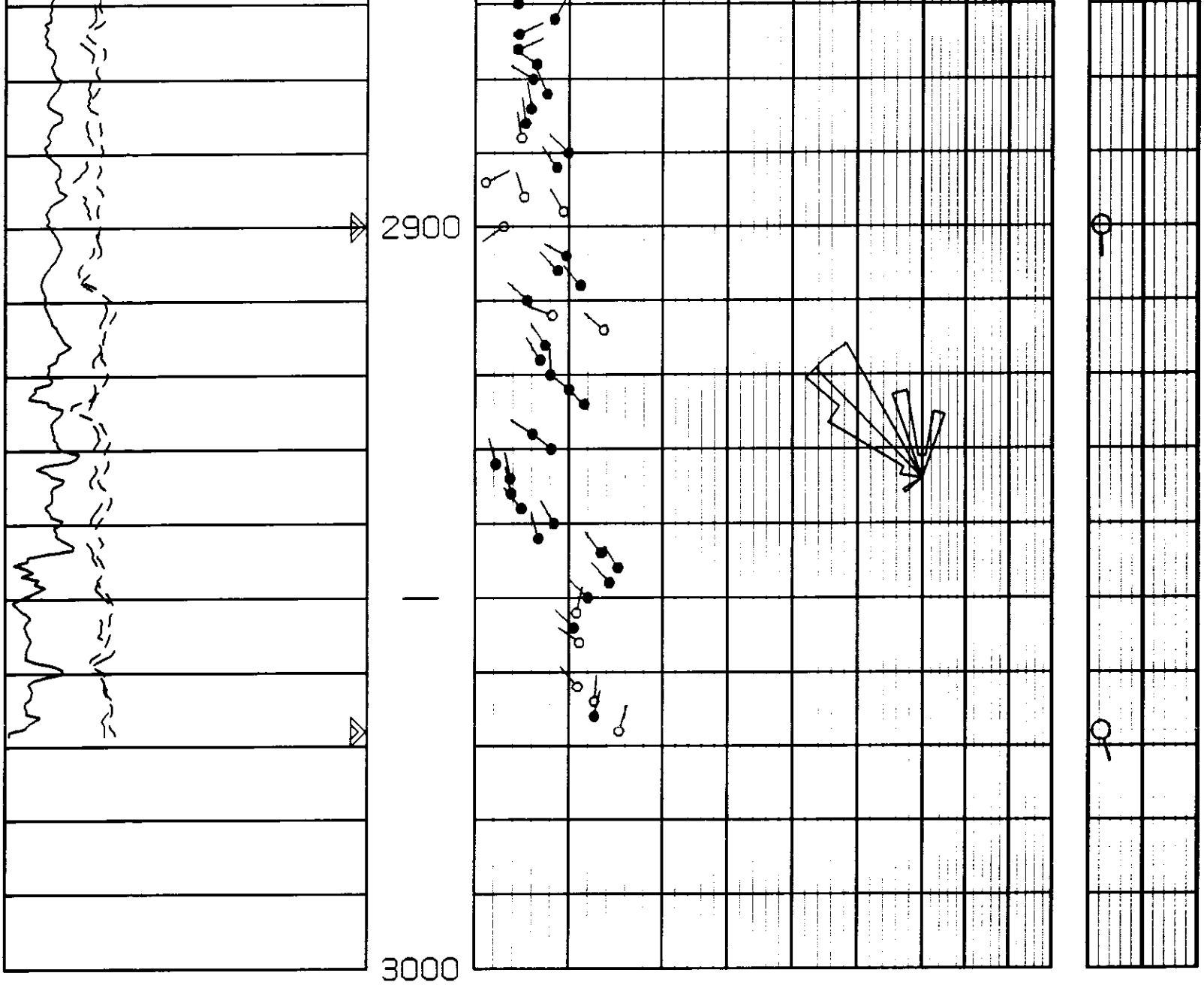

ZONE FROM 502 TO 668

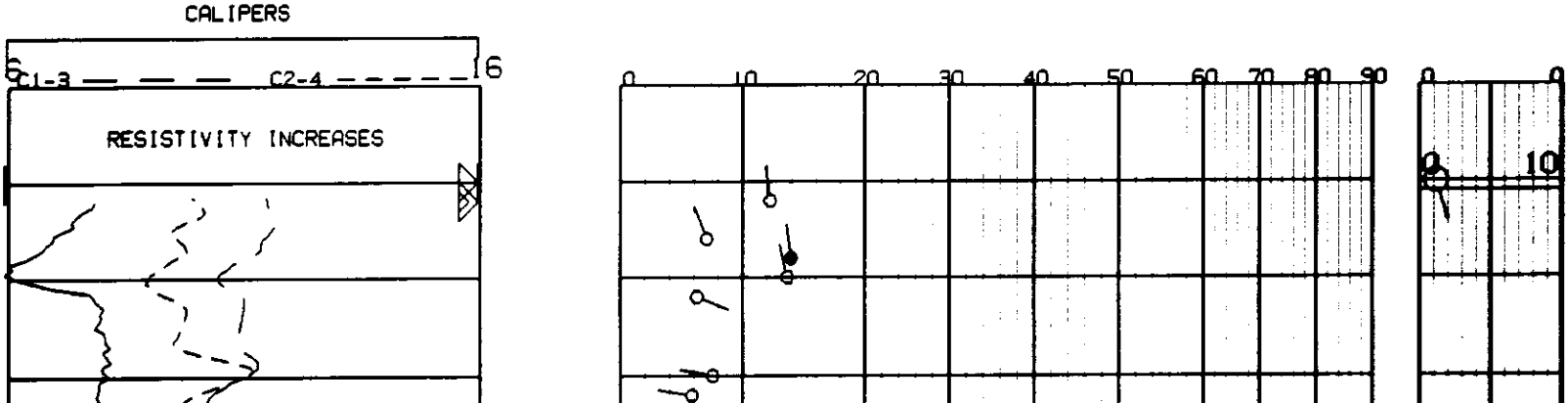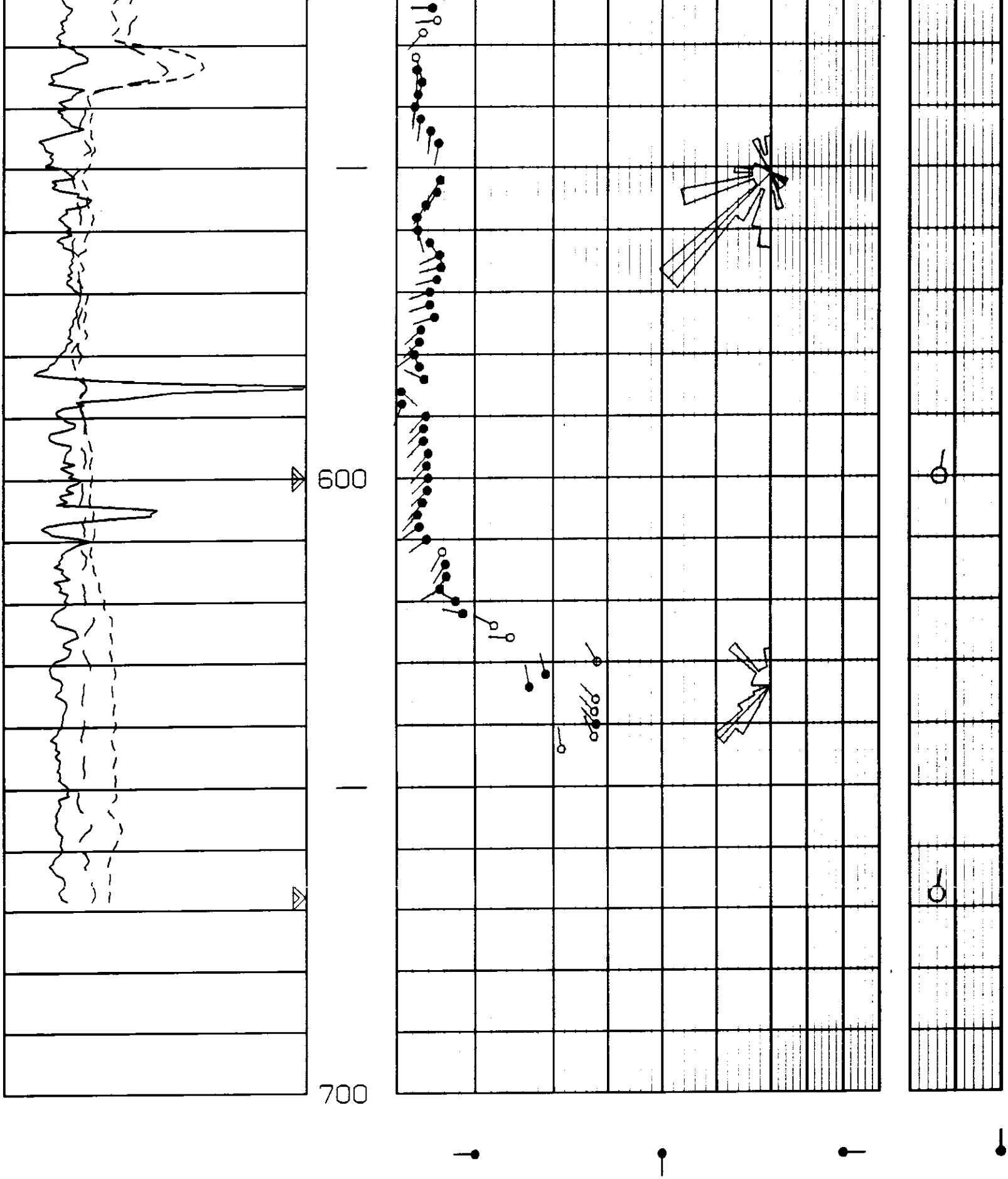CORRELATION CURVE DEPTHS DIP ANGLE AND DIRECTION **BOREHOLE DRIFT**