Dipmeter

REICHHOLD ENERGY CORP.
COLUMBIA COUNTY #23-22
MIST FIELD
COLUMBIA COUNTY, OREGON
RUN NO. ONE 16-DEC-83
P.C.C.C.
ARROW PLOT FROM CLUSTER PROGRAM

CORRELATION LENGTH 4 FT.
STEP LENGTH 2 FT.
SEARCH ANGLE 30 DEGREES X2

JOB 10364.00

POOLED ARROW PLOT

2 LEVELS POOLED WHEN WITHIN

3.5 DEGREES SOLID ANGLE

BLACK ARROWS ARE POOLED RESULTS

CORRELATION LENGTH 4 FT.

STEP LENGTH 2 FT.

SEARCH ANGLE 30 DEGREES X2

PC0130023518307001020420

ZONE FROM 352 TO 2008

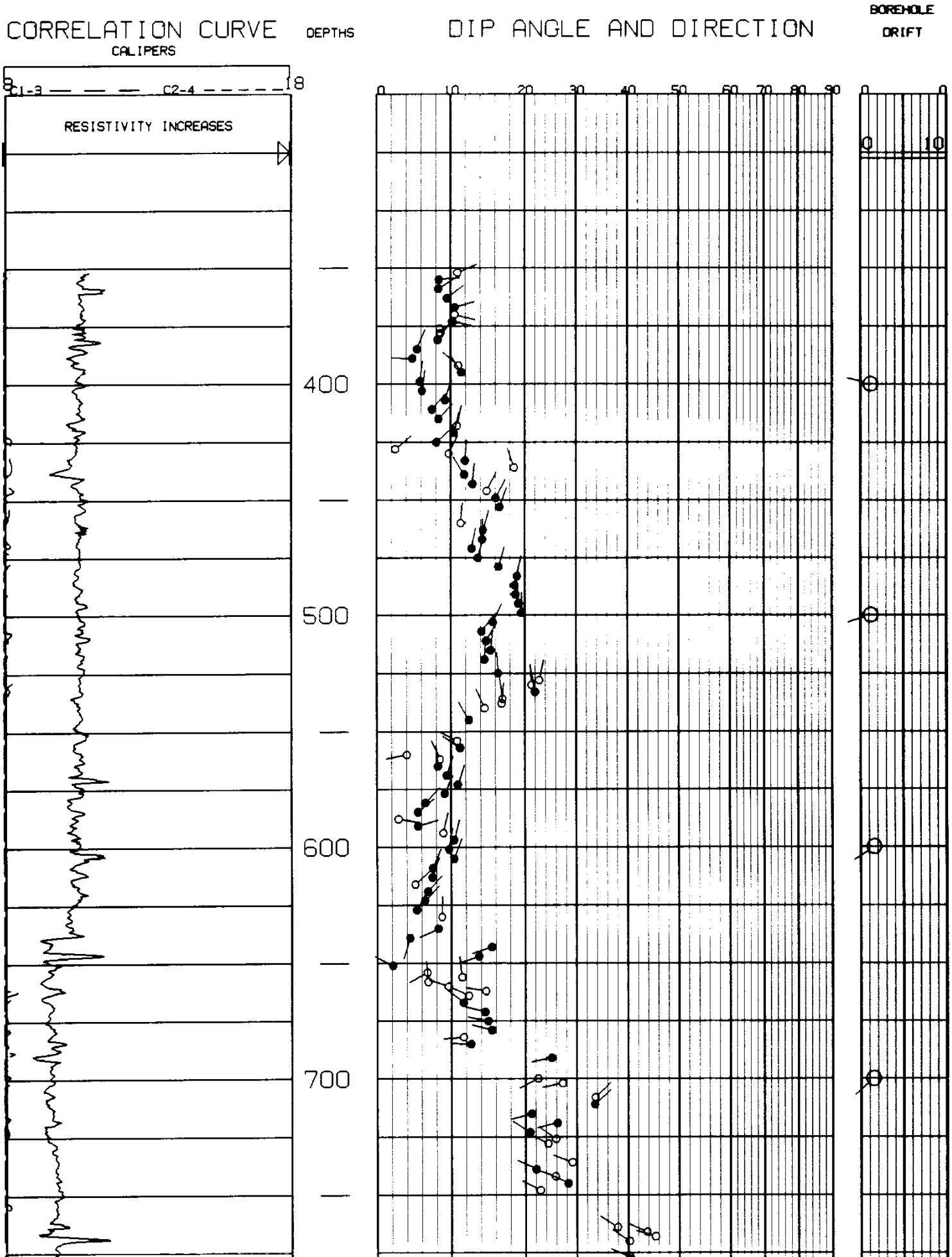

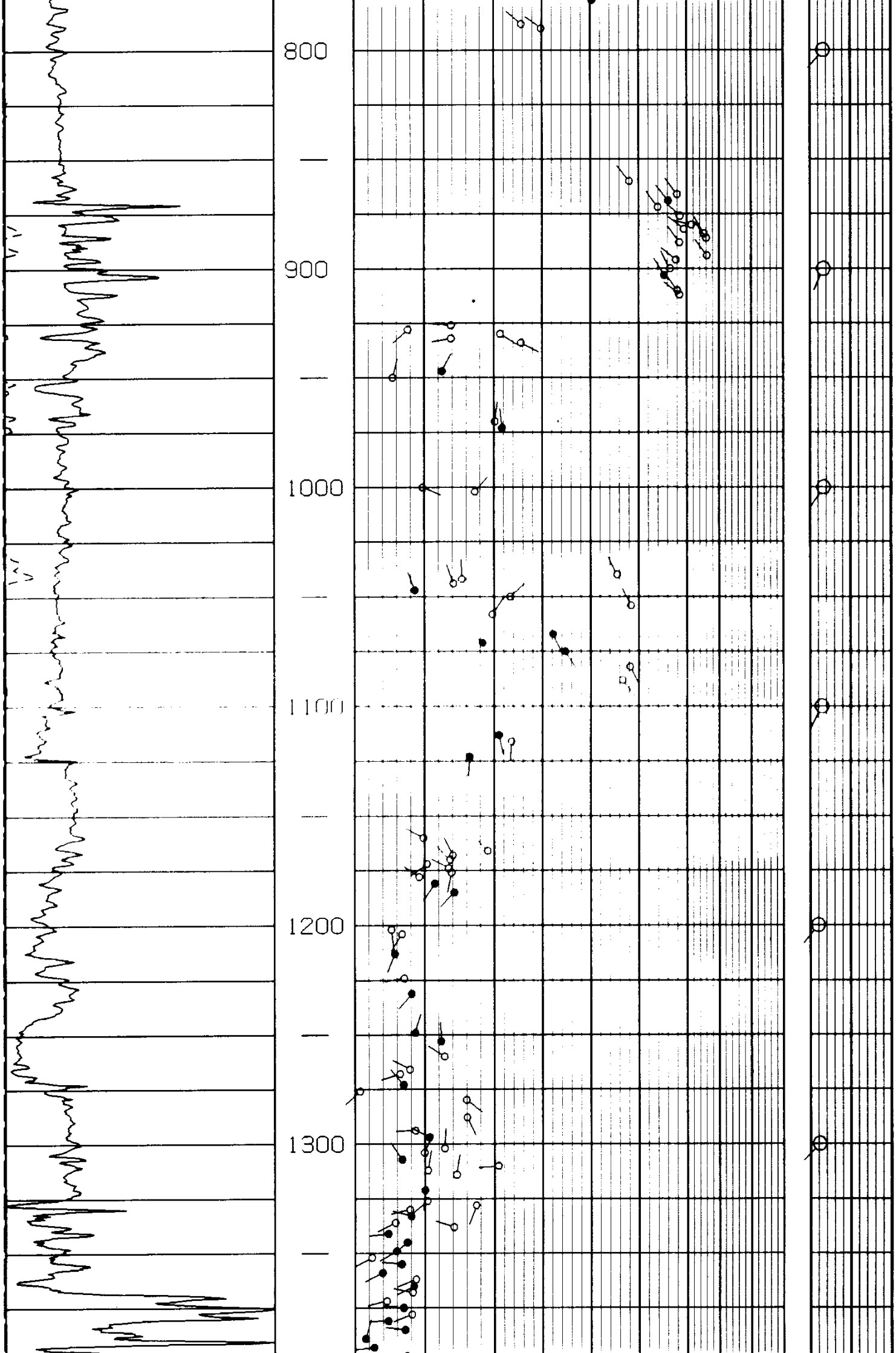

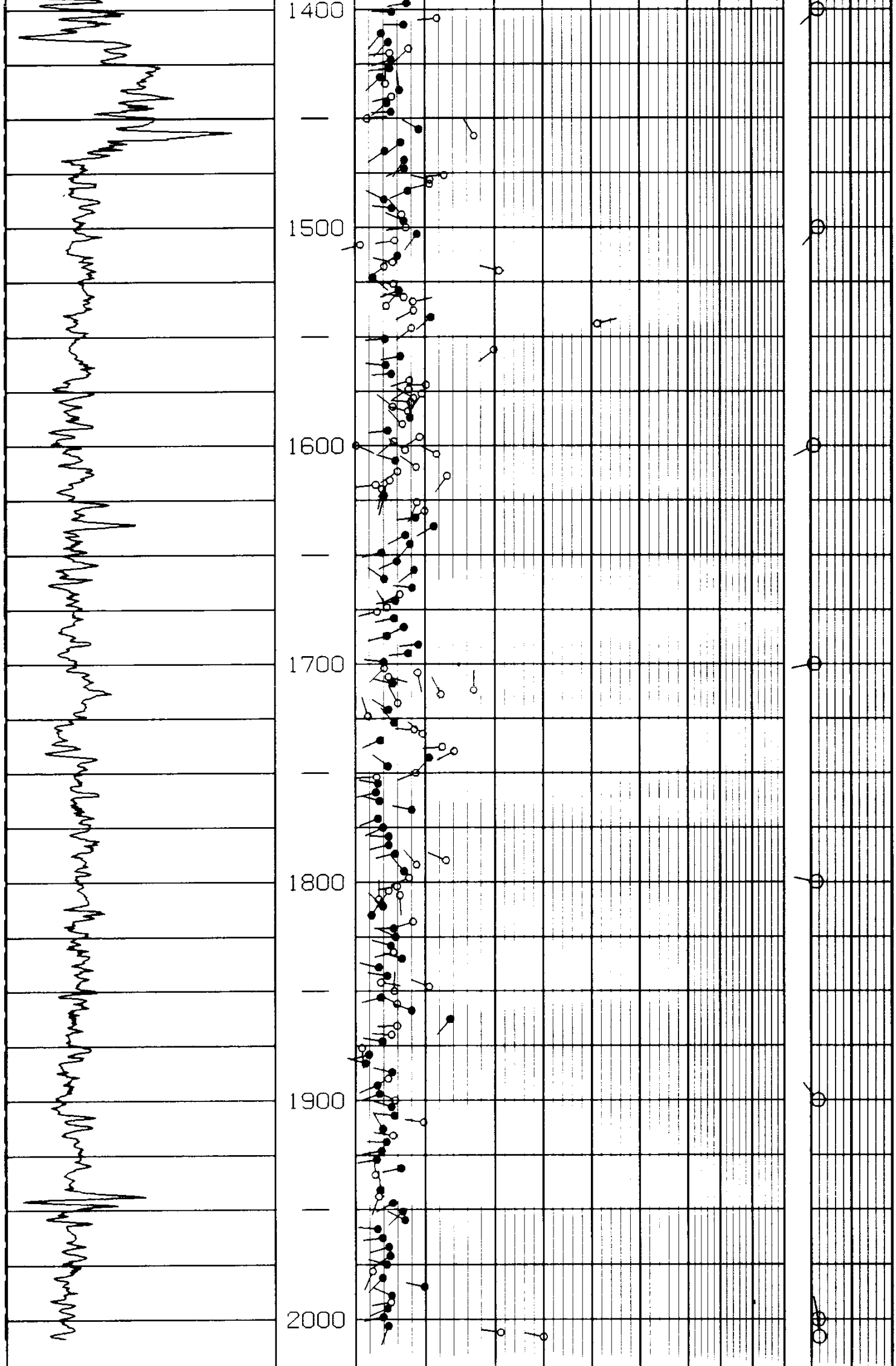

USER: 10364 AREA: [10364] 22-DEC-1983 20:36:00.87

USER: 10364 AREA: [10364] 22-DEC-1983 20:36:00.87

USER: 10364 AREA: [10364] 22-DEC-1983 20:35:42.42

USER: 10364 AREA: [10364] 22-DEC-1983 20:35:42.42

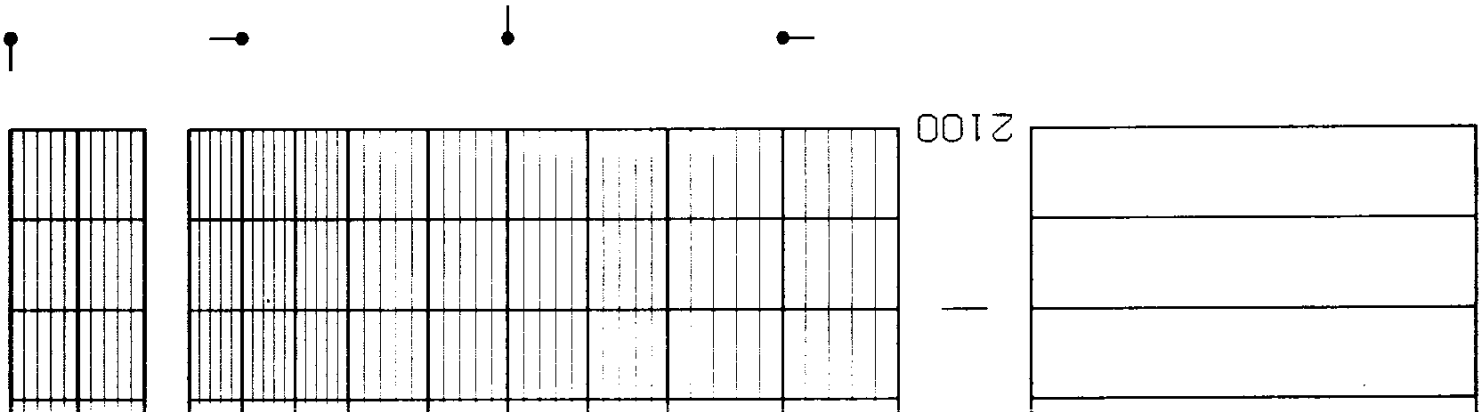

ALL QUALITY ARROW PLOT 10364

FROM THE CLUSTER PROGRAM

BLACK ARROWS ARE HIGHEST QUALITY

CORRELATION LENGTH	4 FT.
STEP LENGTH	2 FT.
SEARCH ANGLE	30 DEGREES X2

PC01300235183070001020420

ZONE FROM 352 TO 2008

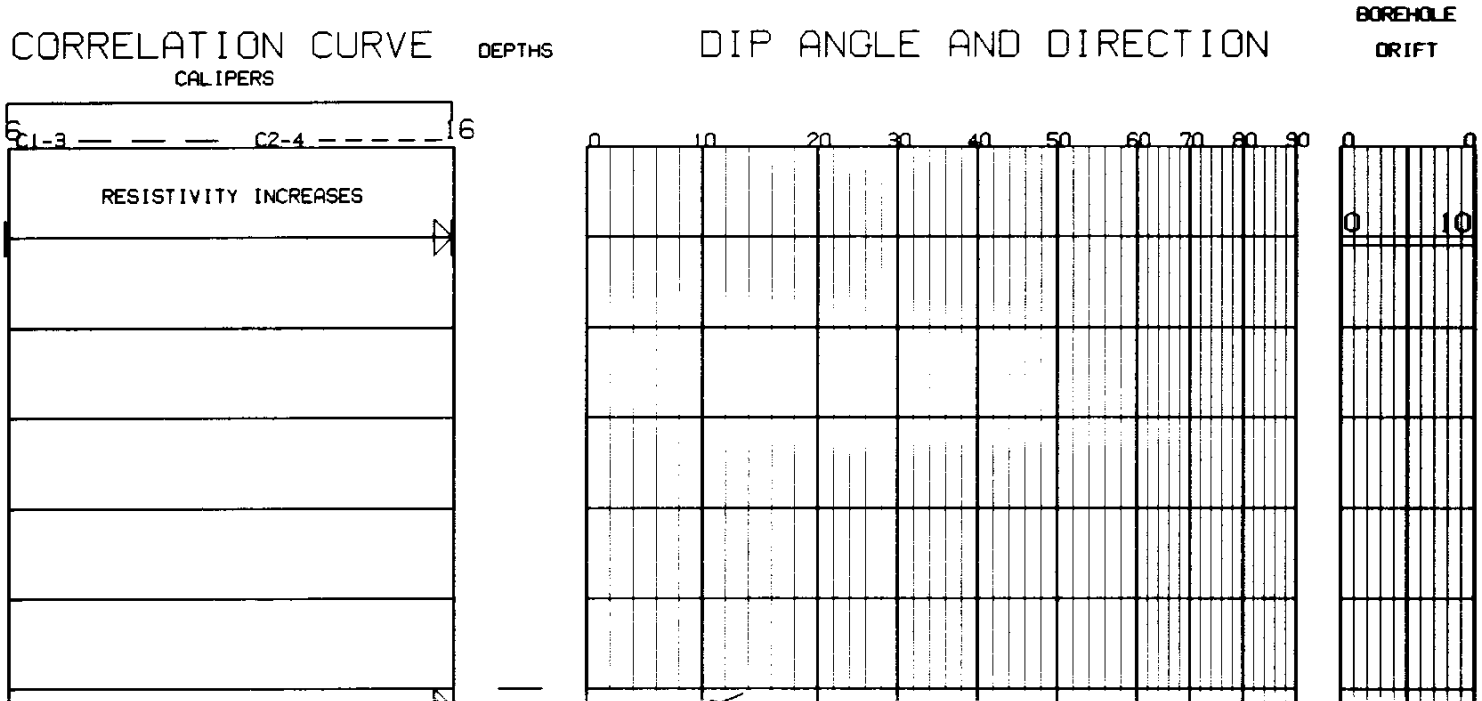

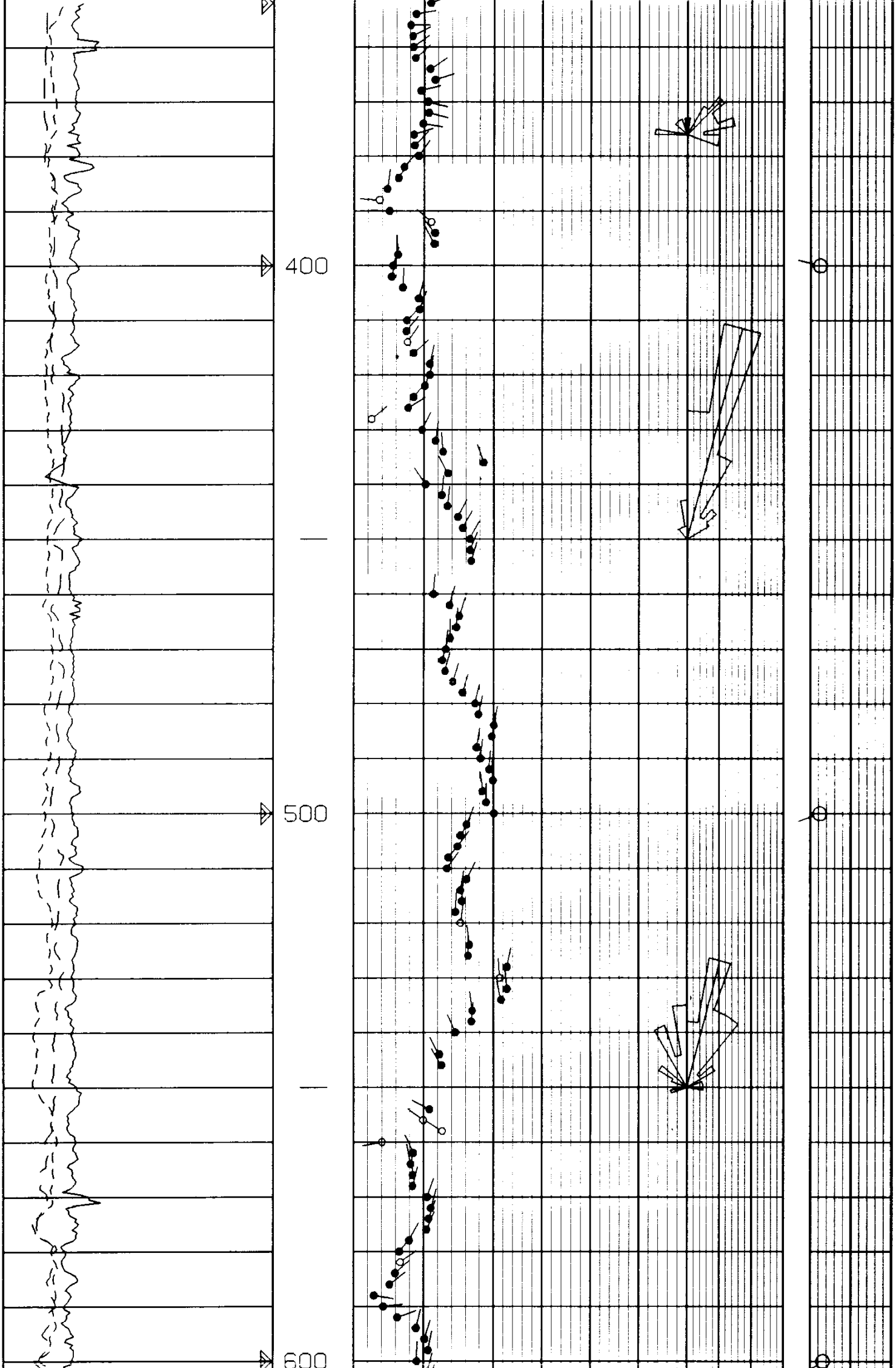

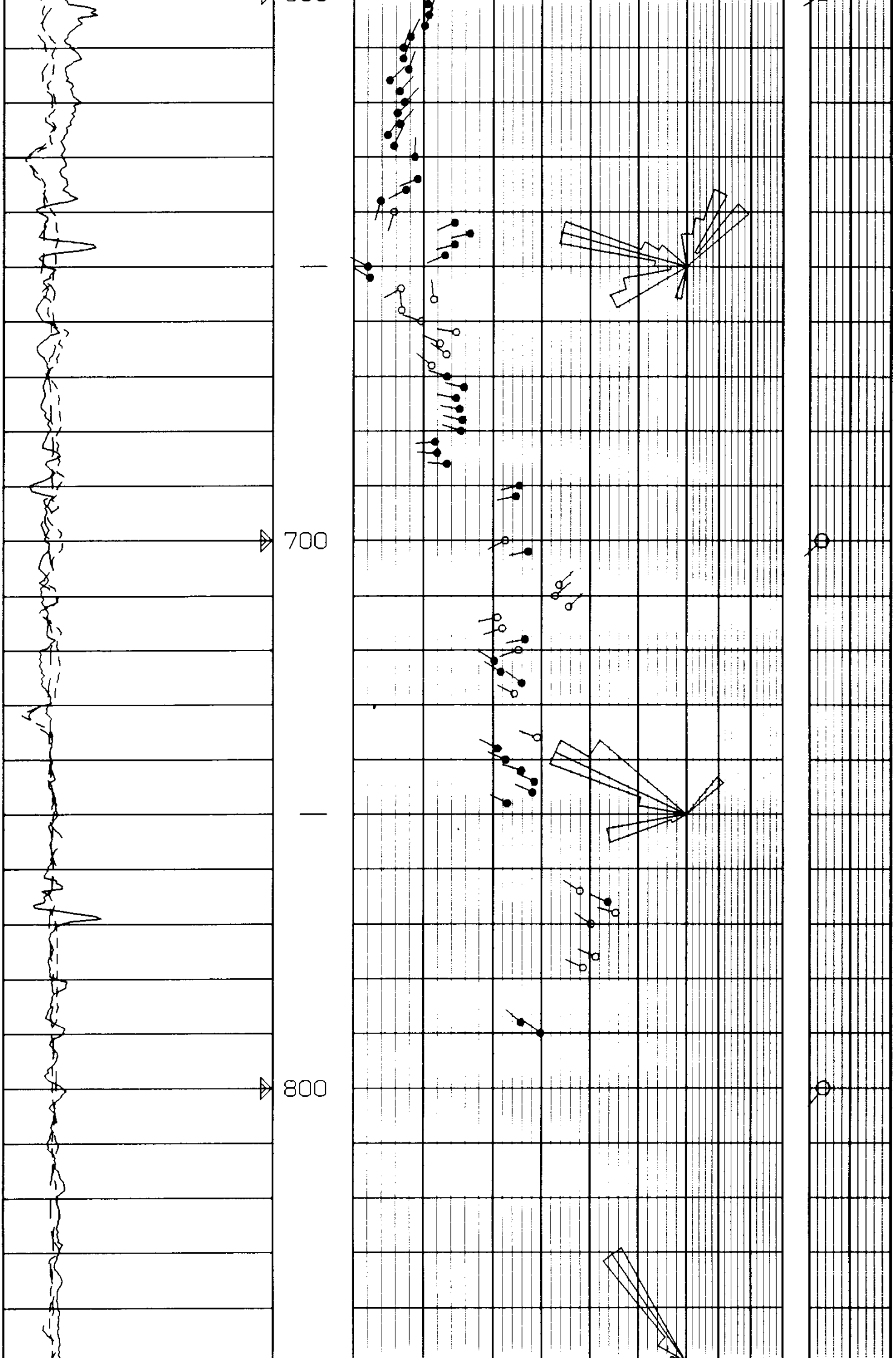

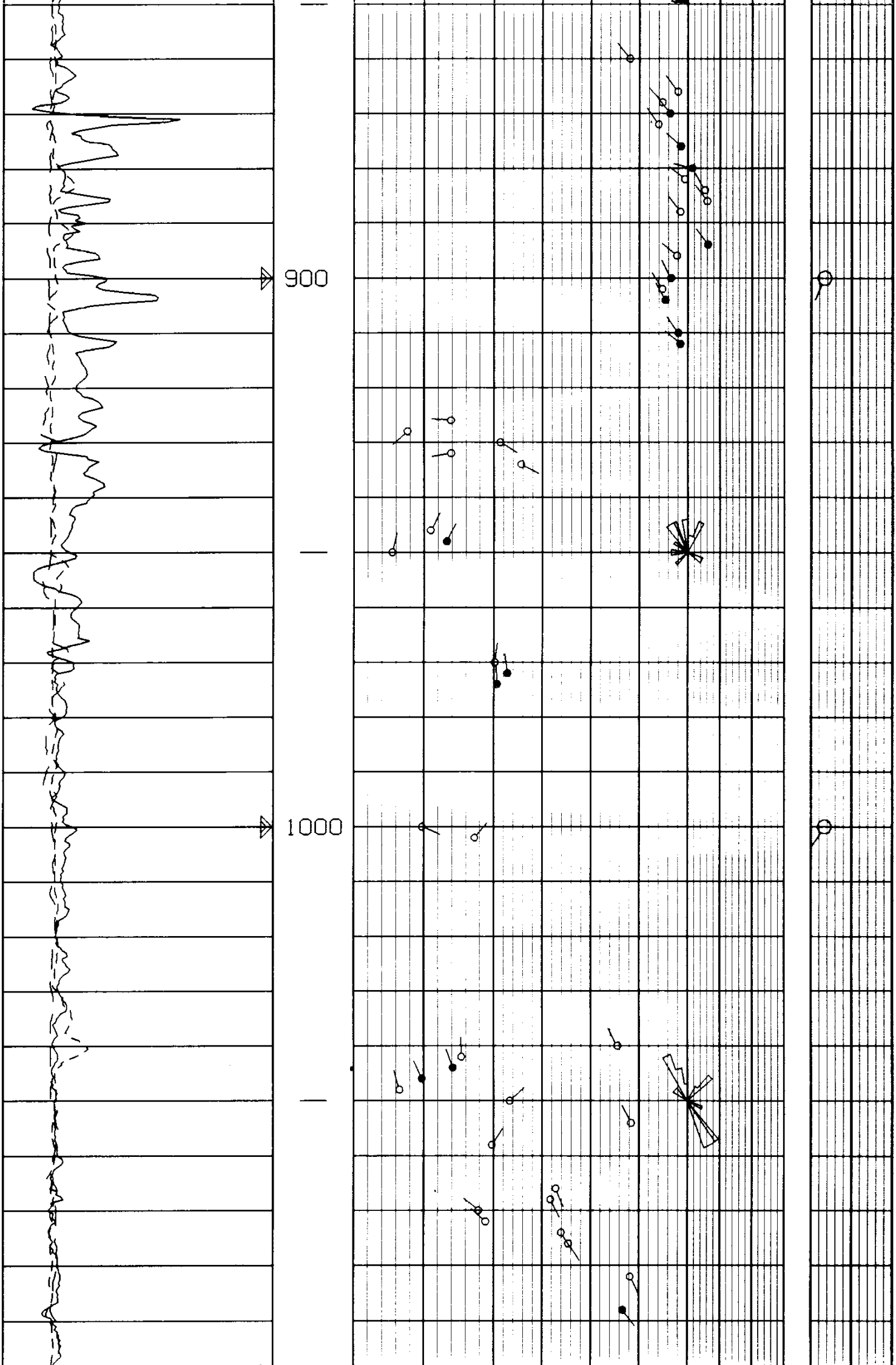

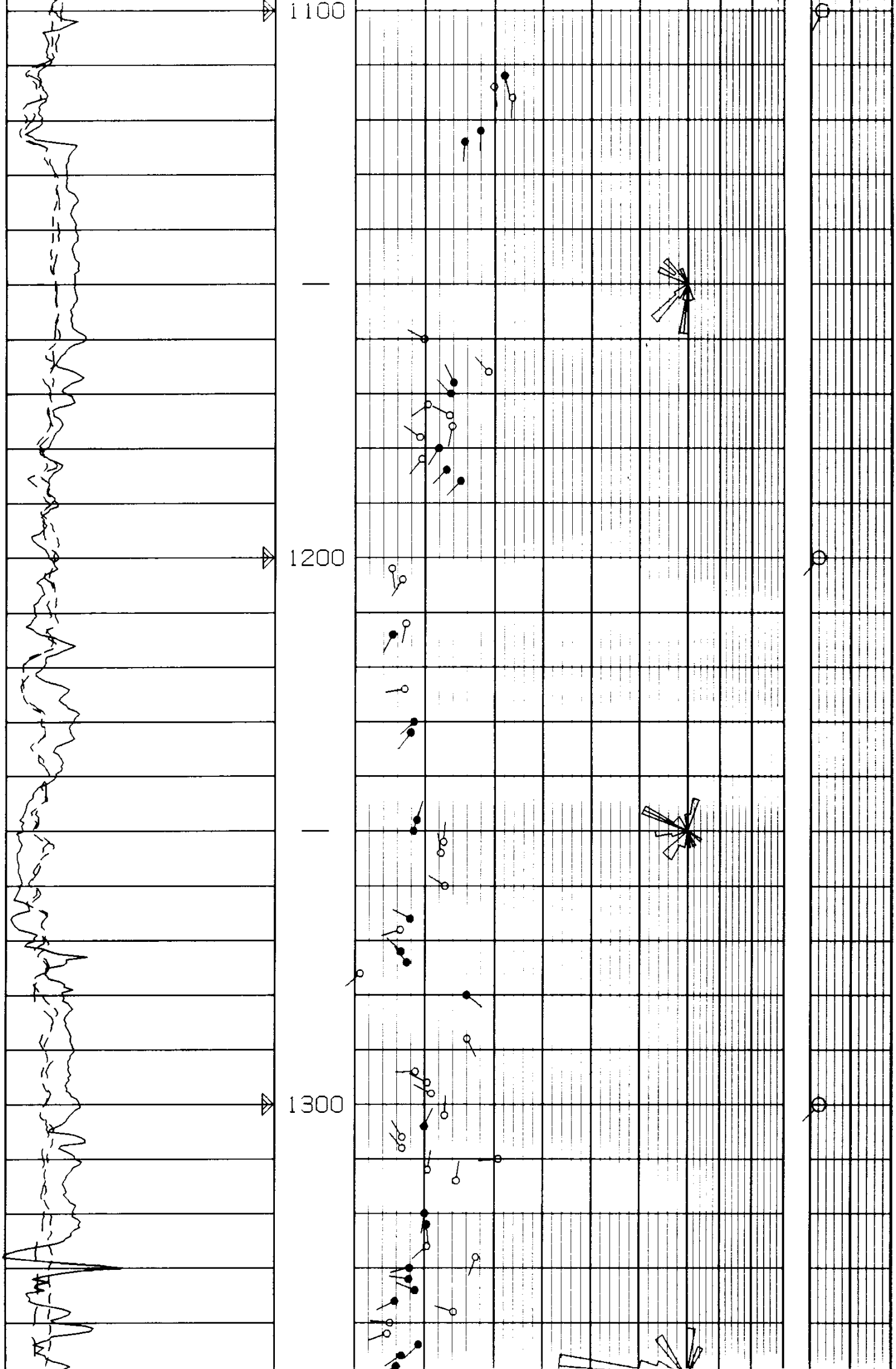

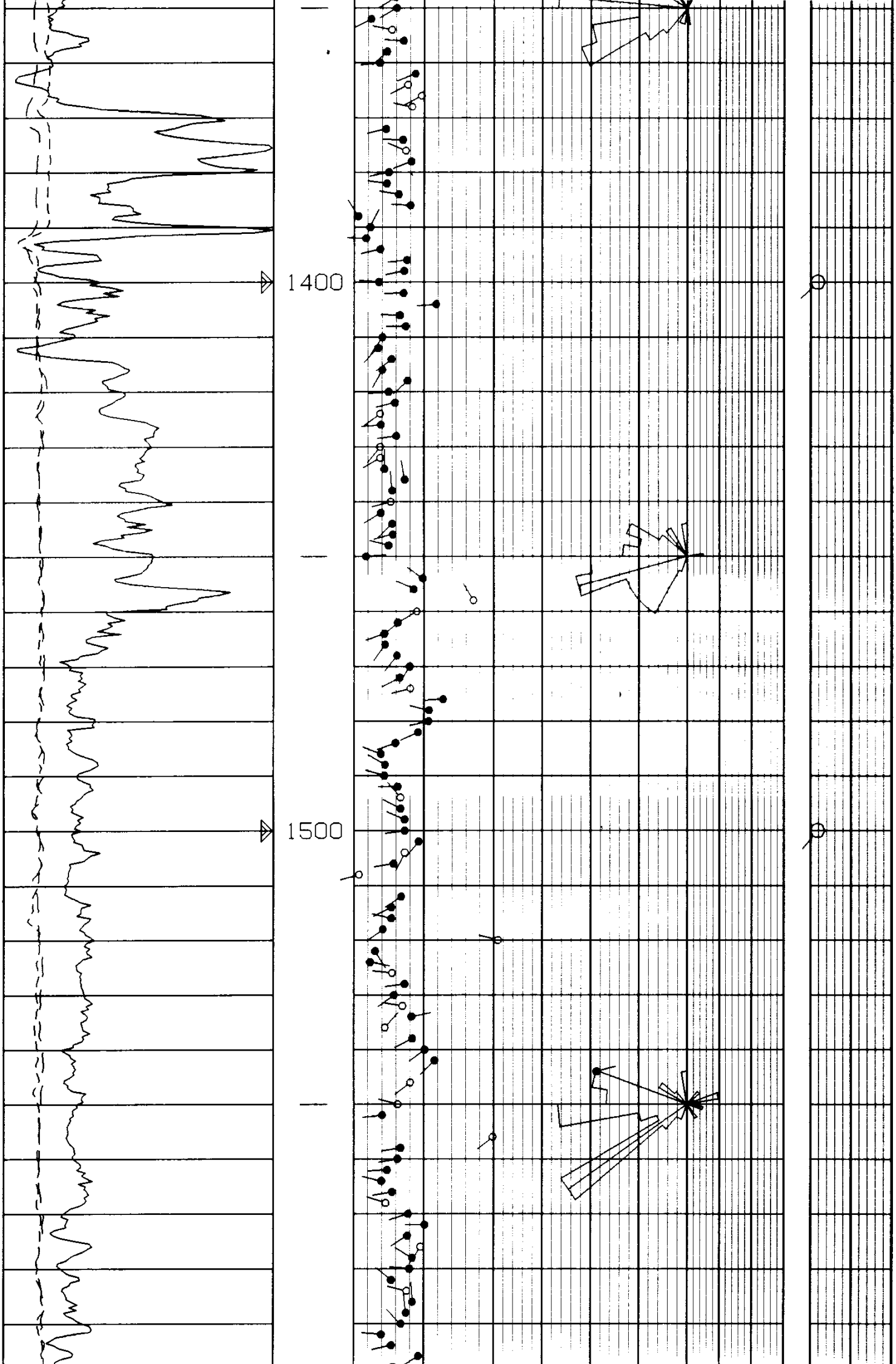

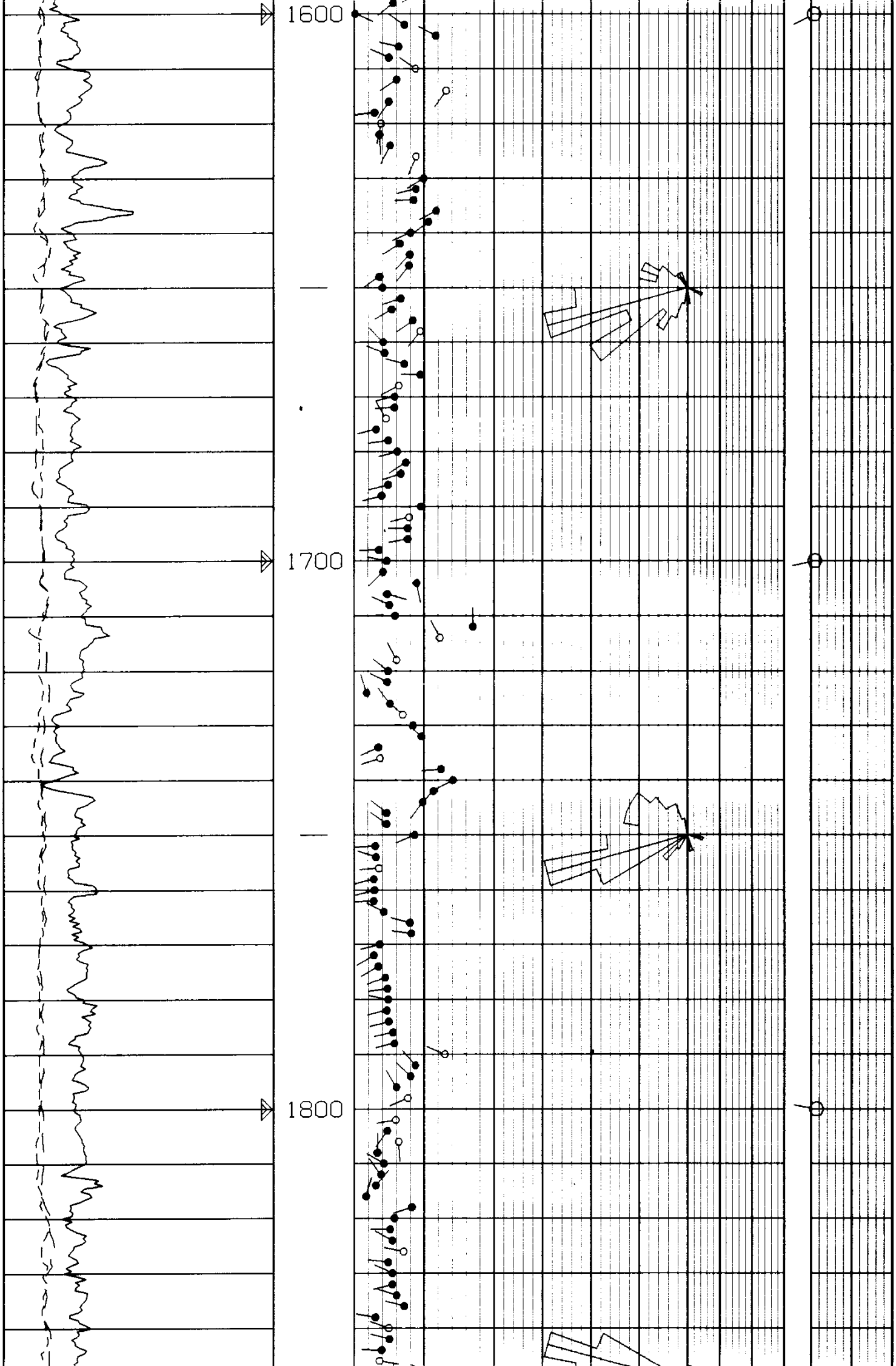

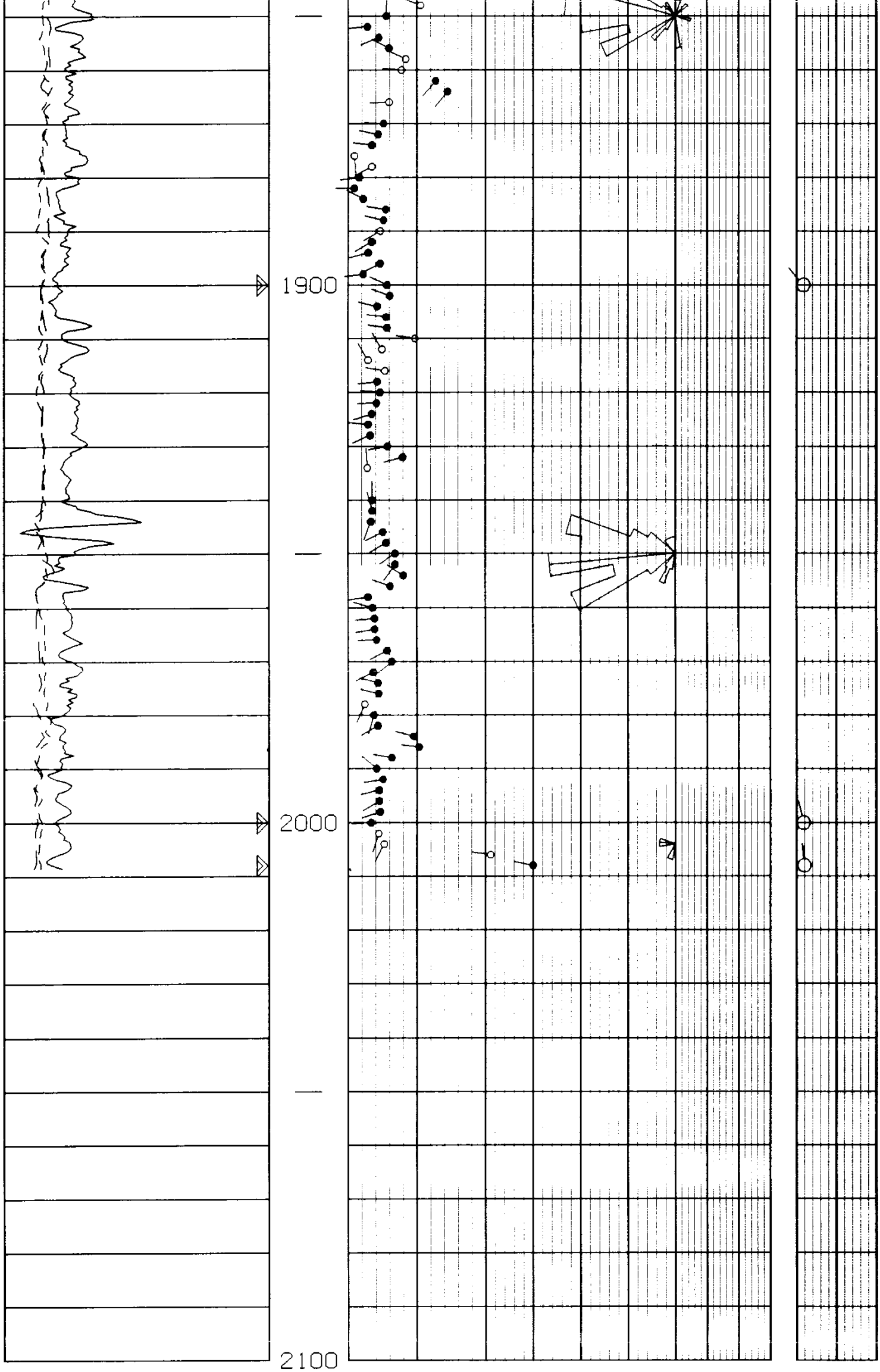

```
USER:  10364          AREA:  [10364]  22-DEC-1983 20:36:00.87
USER:  10364          AREA:  [10364]  22-DEC-1983 20:36:00.87
```