CC 34-04-65 API 36-009-00228 Permit #391

WELEX

COMPANY ARCO OIL AND GAS COMPANY
WELL COLUMBIA COUNTY 34-4-6
FIELD MIST
COUNTY/PROV. COLUMBIA STATE/COUNTRY OREGON



DIPMETER

Formation
Evaluation
Systems

DIPMETER

Formation Dip Evaluation

The following logs were used:

III COMBO

Welex does not guarantee the accuracy of any interpretation of log data, conversion of log data to physical rock parameters, or recommendations which may be given by Welex personnel or which may appear on the log or in any other form. Any user of such data, interpretations, conversions, or recommendations agrees that Welex is not responsible, except where due to gross negligence or willful misconduct, for any loss, damages, or expenses resulting from the use thereof.

Well Information

LOCATION: N 2 35 51
W 118.71
S 87 24 09
E 606.15

API NO: SEC: 4 TWP: 6N RGE: 5W

COORDINATES:

ELEVATION KB: 880.68 DF: 879.68 GL: 870.68

FIELD RECORDING		F.E.S. PROCESSING	
Engineer: STARNES	Date Logged: 16-OCT-87	Analyst: RONALD FREEMAN	Date Computed: 26-OCT-87
Equipment No: 2883	Location: WOODLAND	Pgm. Version: IBM SYSTEM	Location: HOUSTON F.E.S.
Service Order No:		FES Job No: 870244	

Definitions

REMARKS:

CALIPERS	DEPTH	DIPMETER ORIENTATION	CORRELATION CURVES AND AZIMUTH FREQUENCY PLOT	HOLE DEVIATION AND DIRECTION
CALIPER 2-4 6 in 16 CALIPER 1-3 6 in 16		N	SP mv	
		TRUE DIP ANGLE AND AZIMUTH		

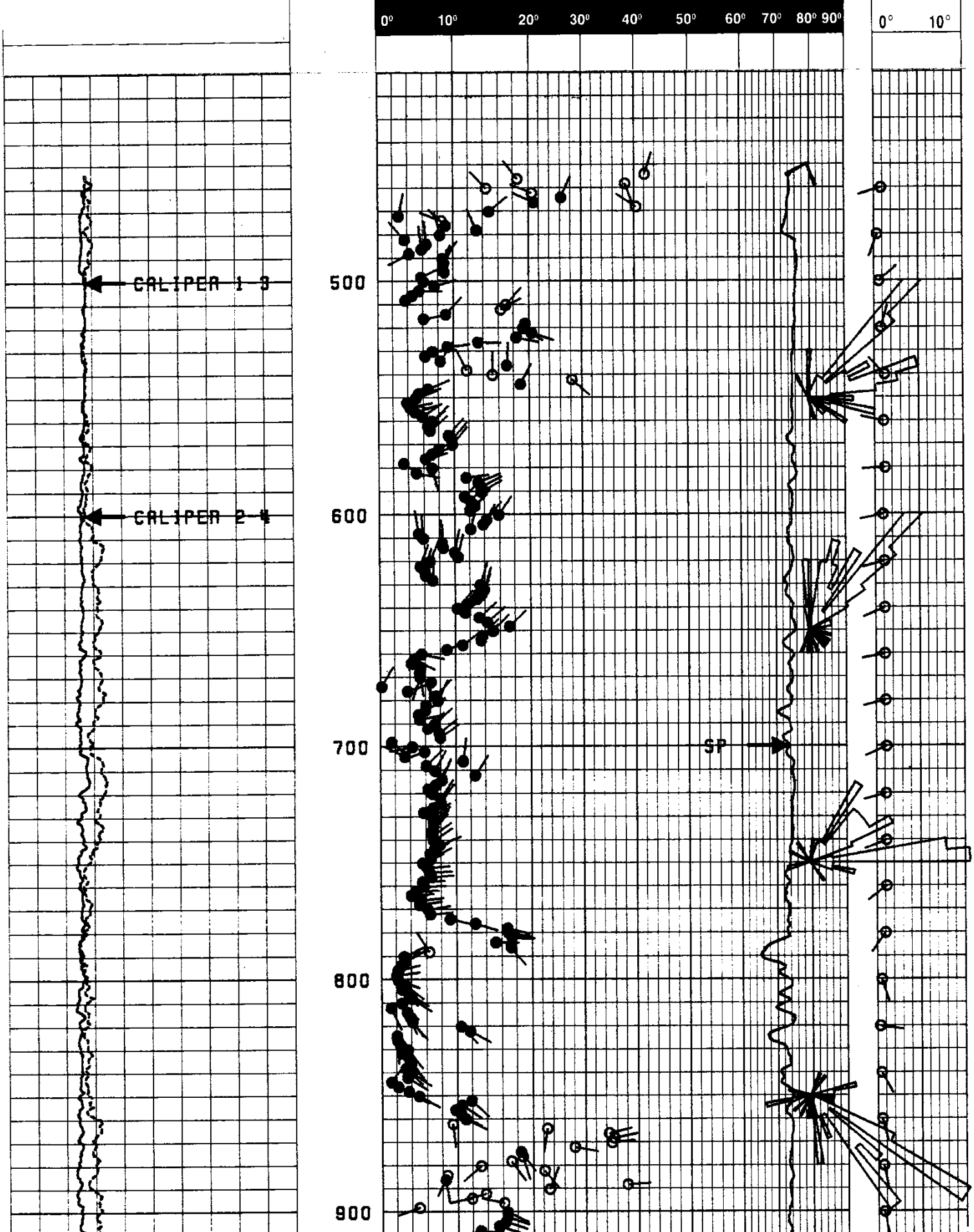

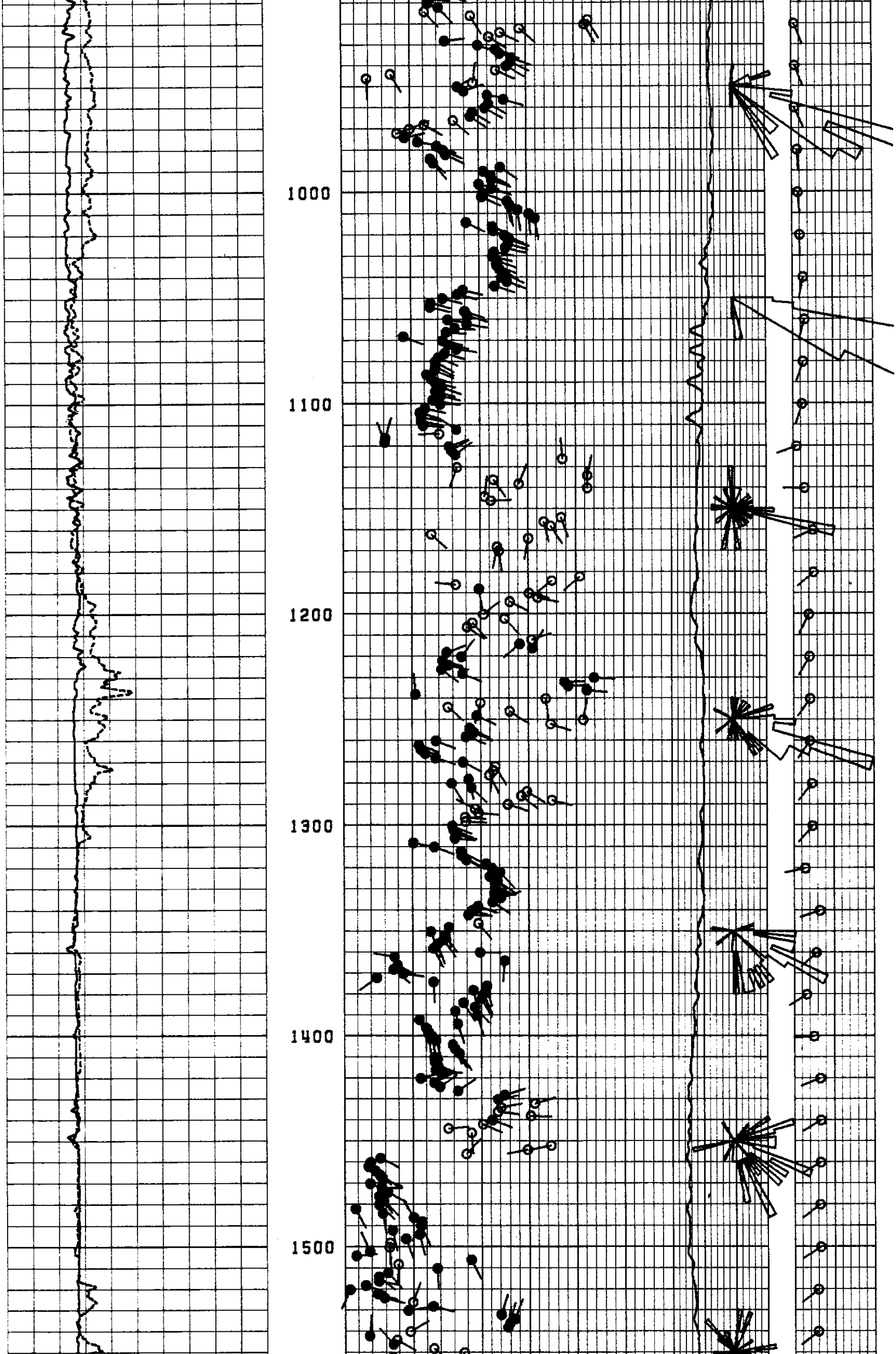

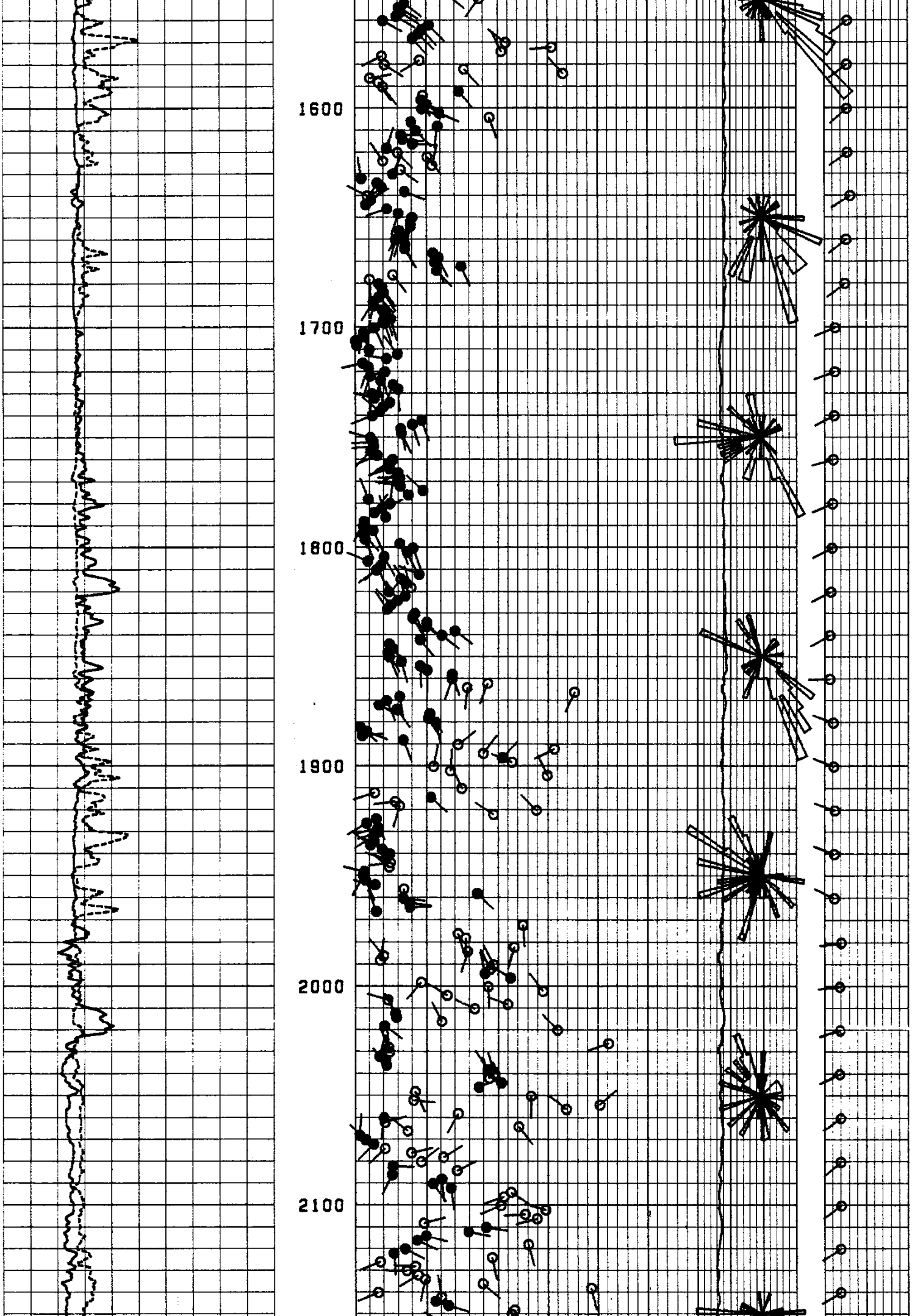

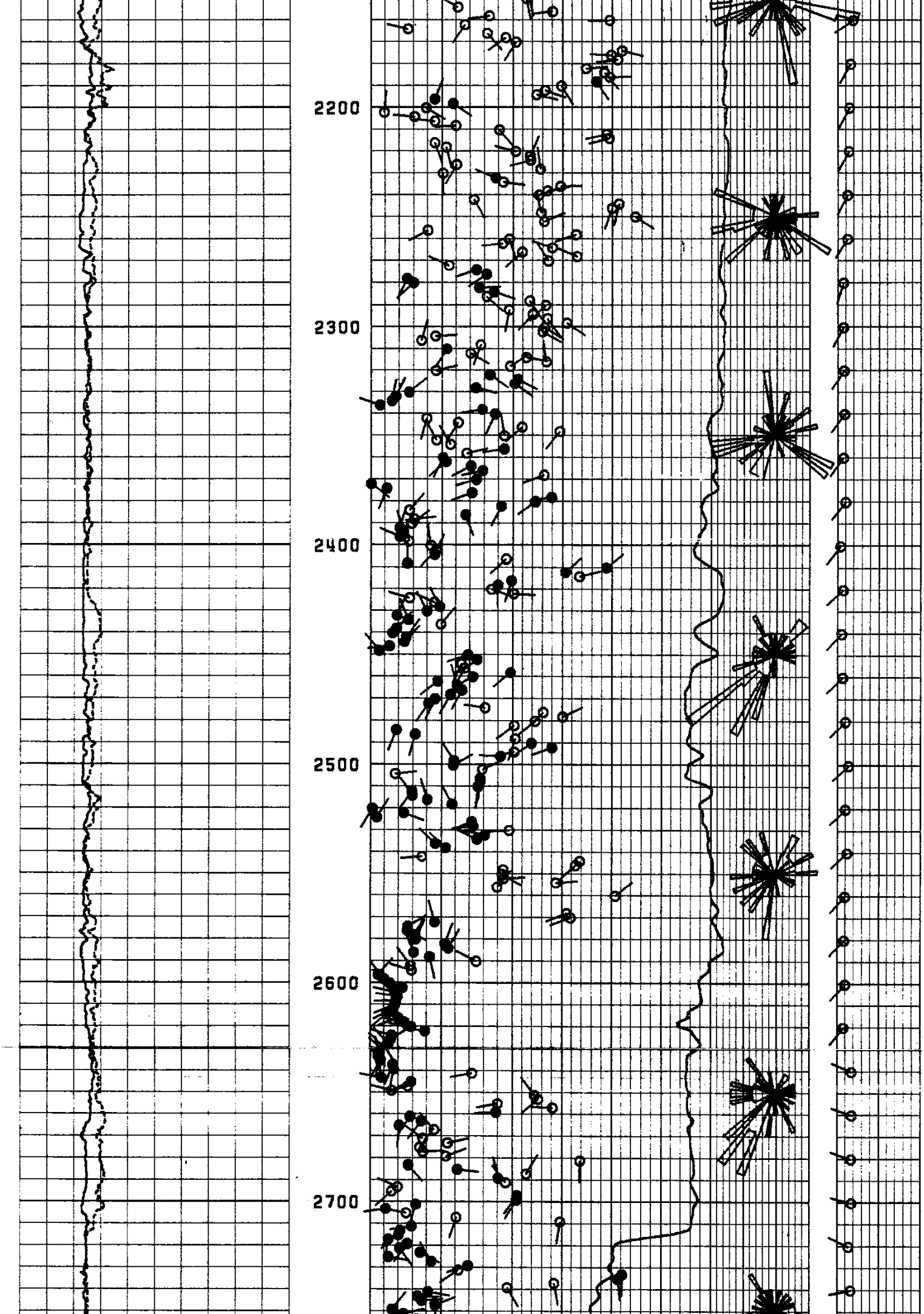

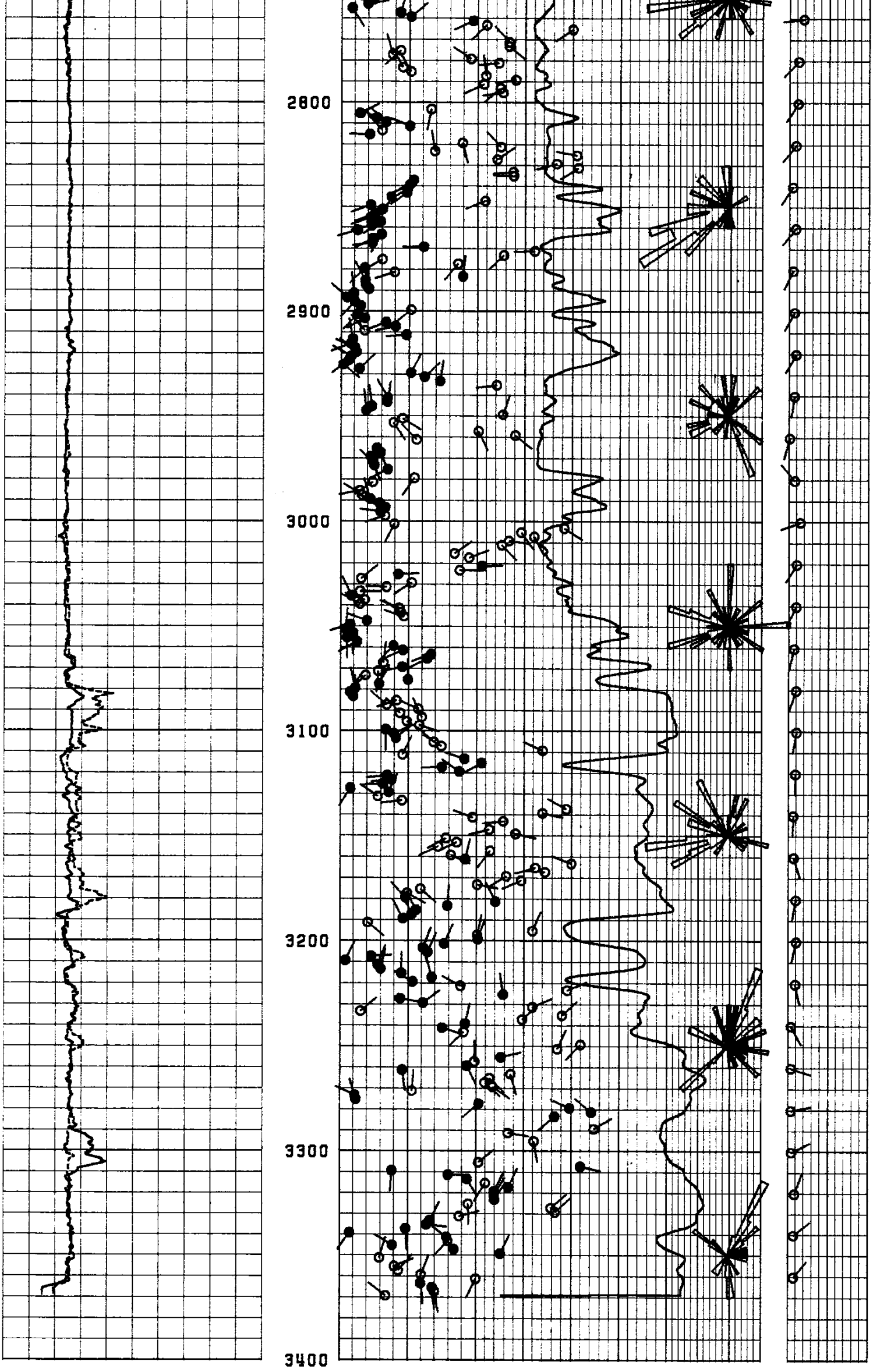

ARCO OIL AND GAS COMPANY
COLUMBIA COUNTY 34-4-6
MIST
COLUMBIA CO.,OREGON

REPEAT SECTION
8' X 2' X 45 DEGREES
2" = 100'

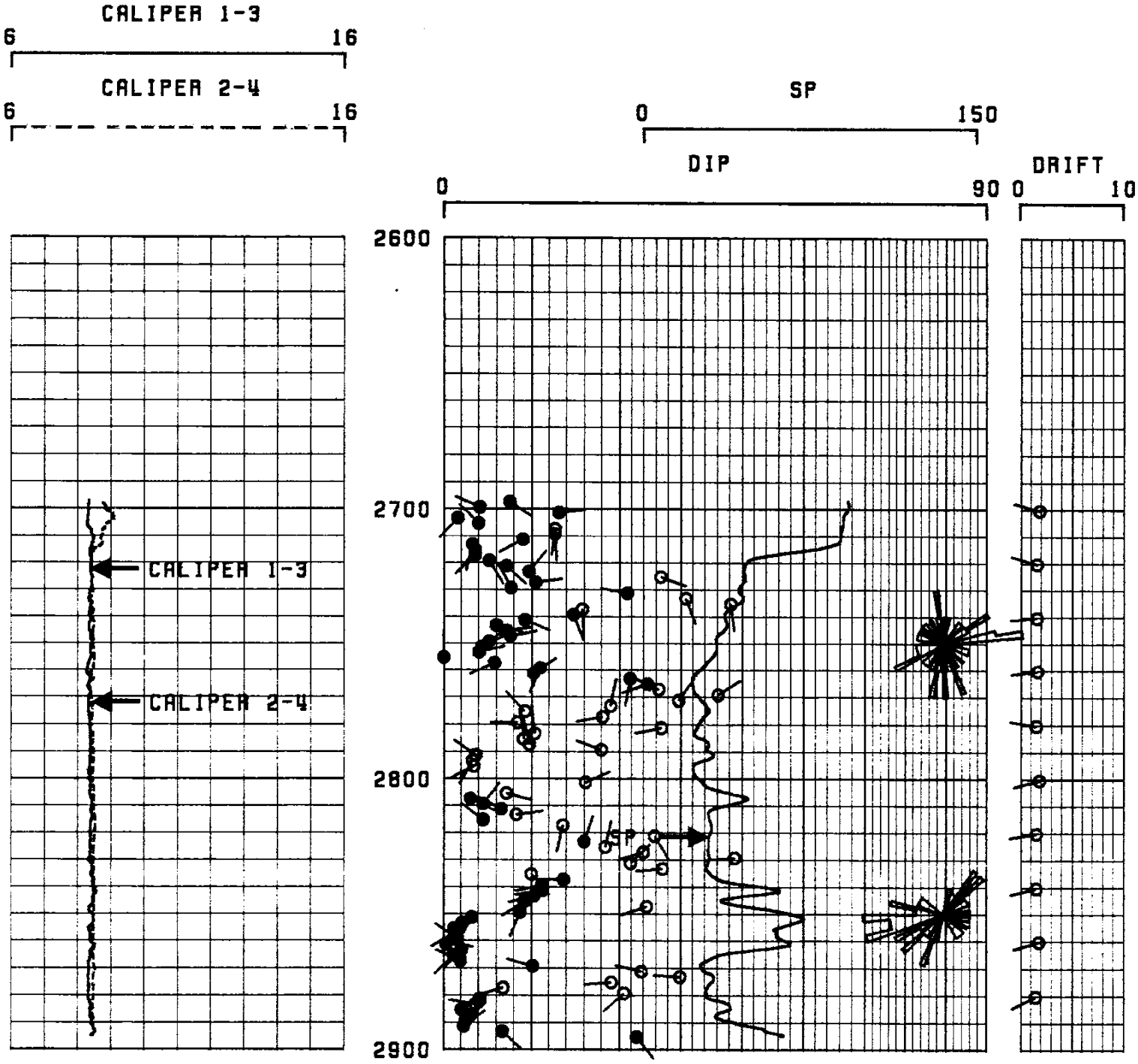

ARCO OIL AND GAS COMPANY
COLUMBIA COUNTY 34-4-6
MIST

COLUMBIA CO., OREGON

MAIN SECTION
8' X 2' X 45 DEGREES
5" = 100'

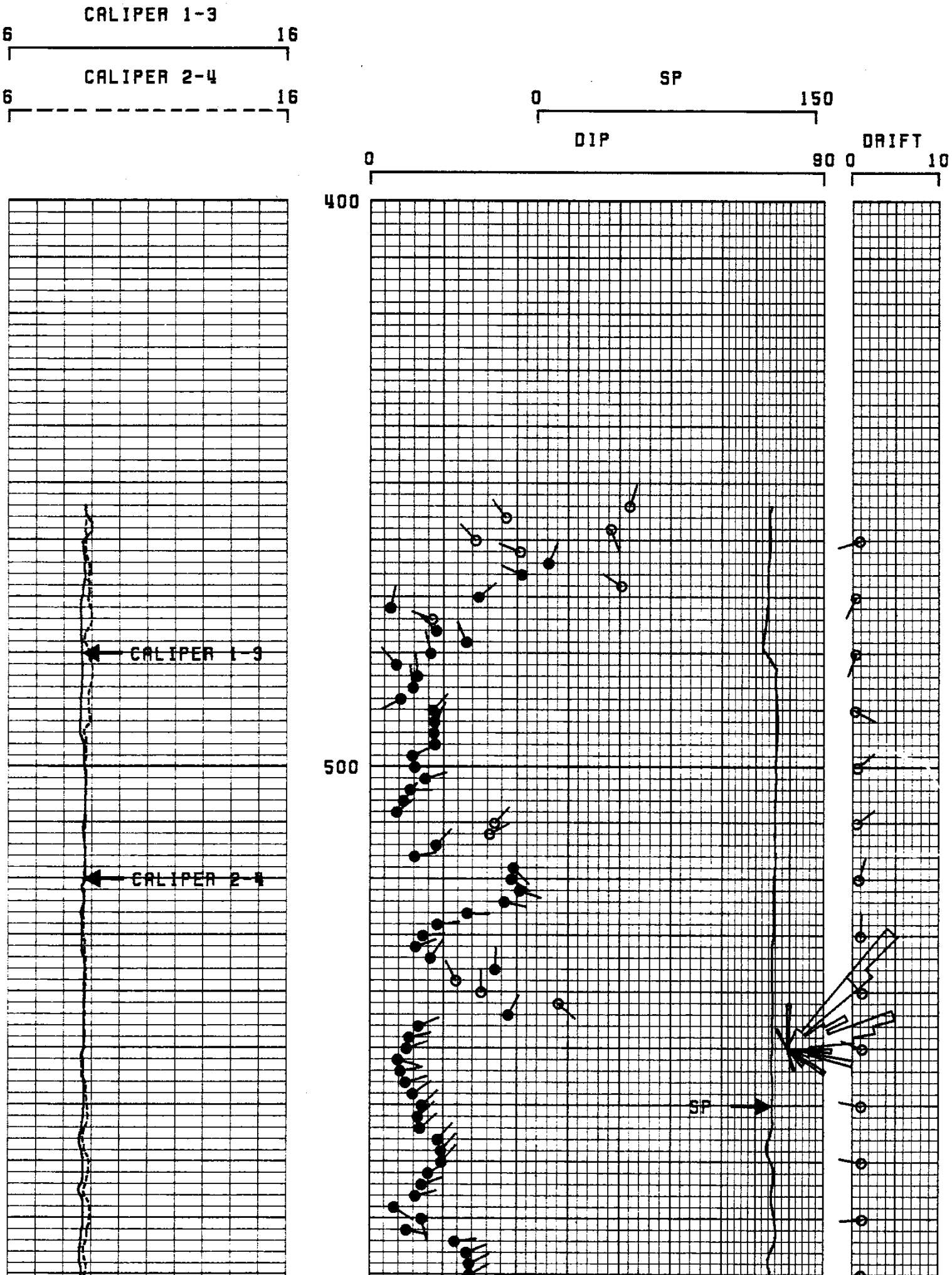

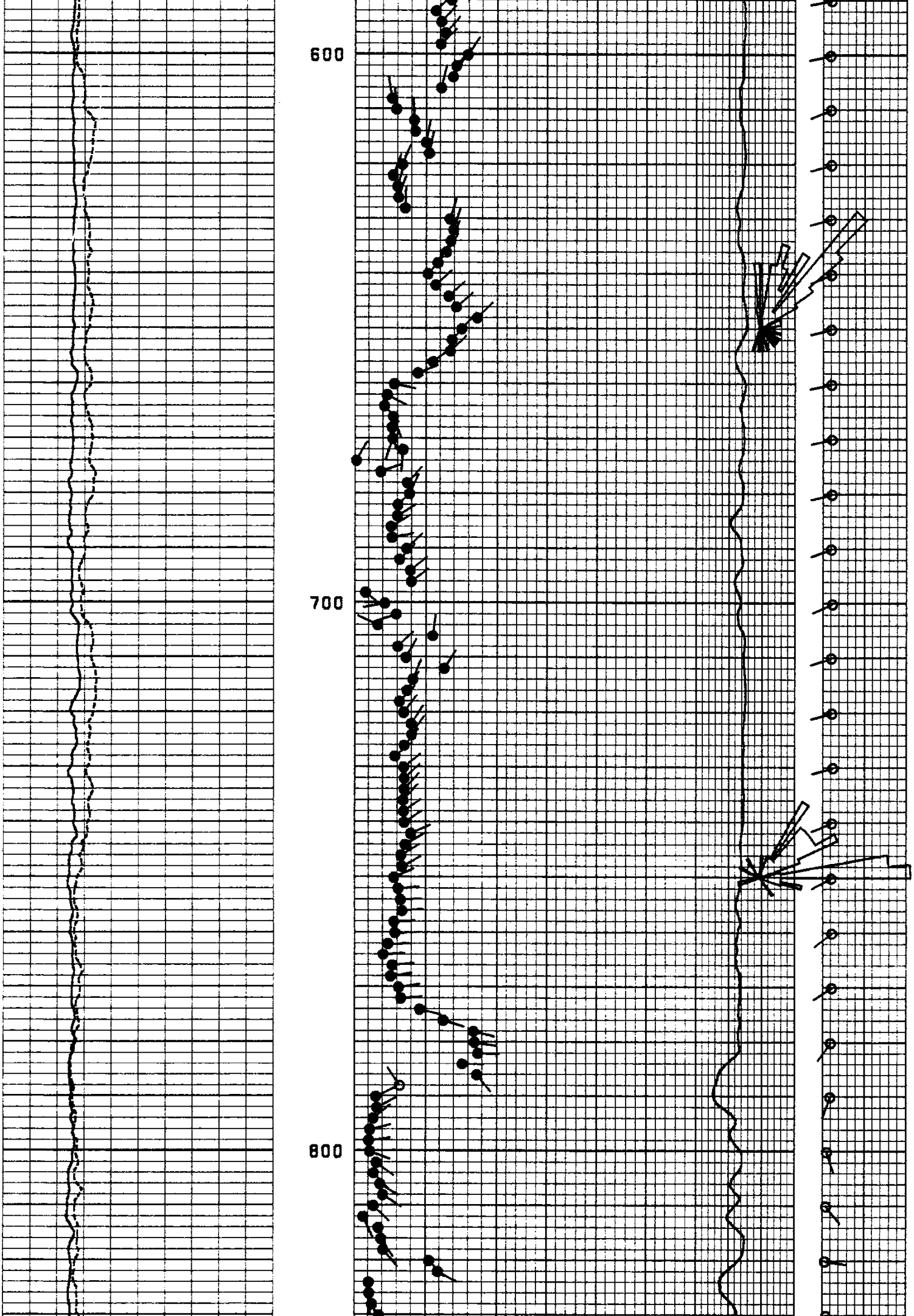

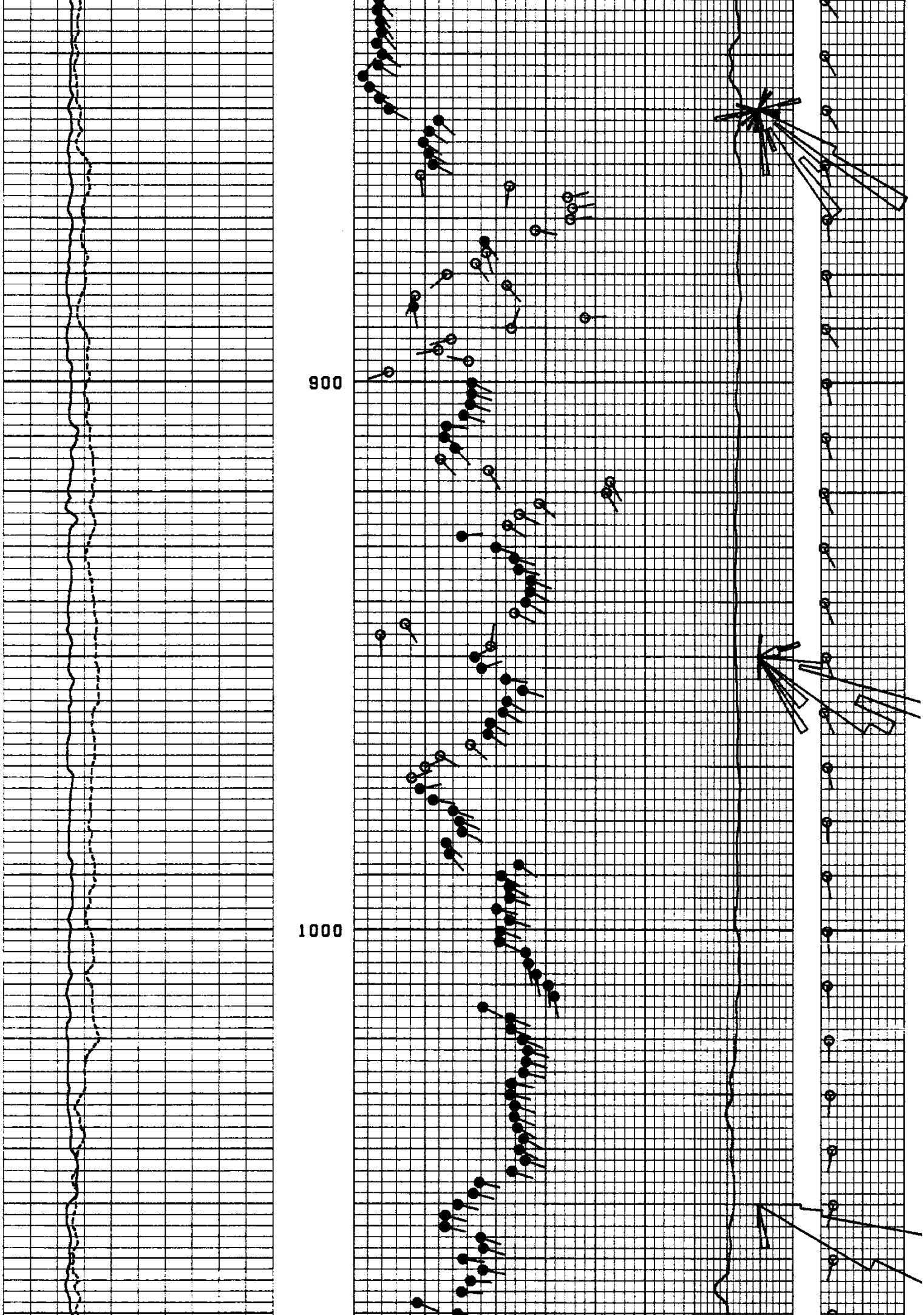

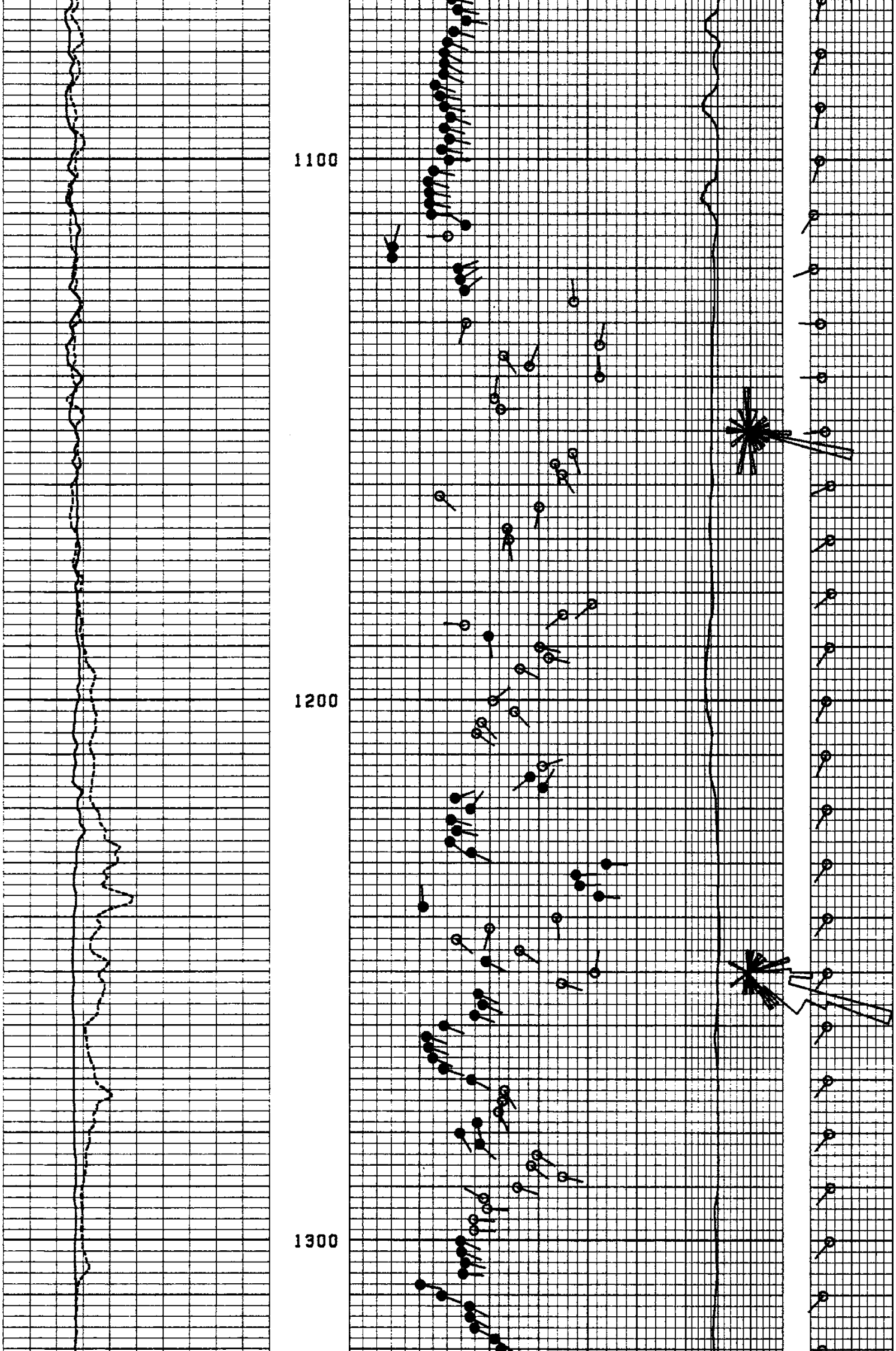

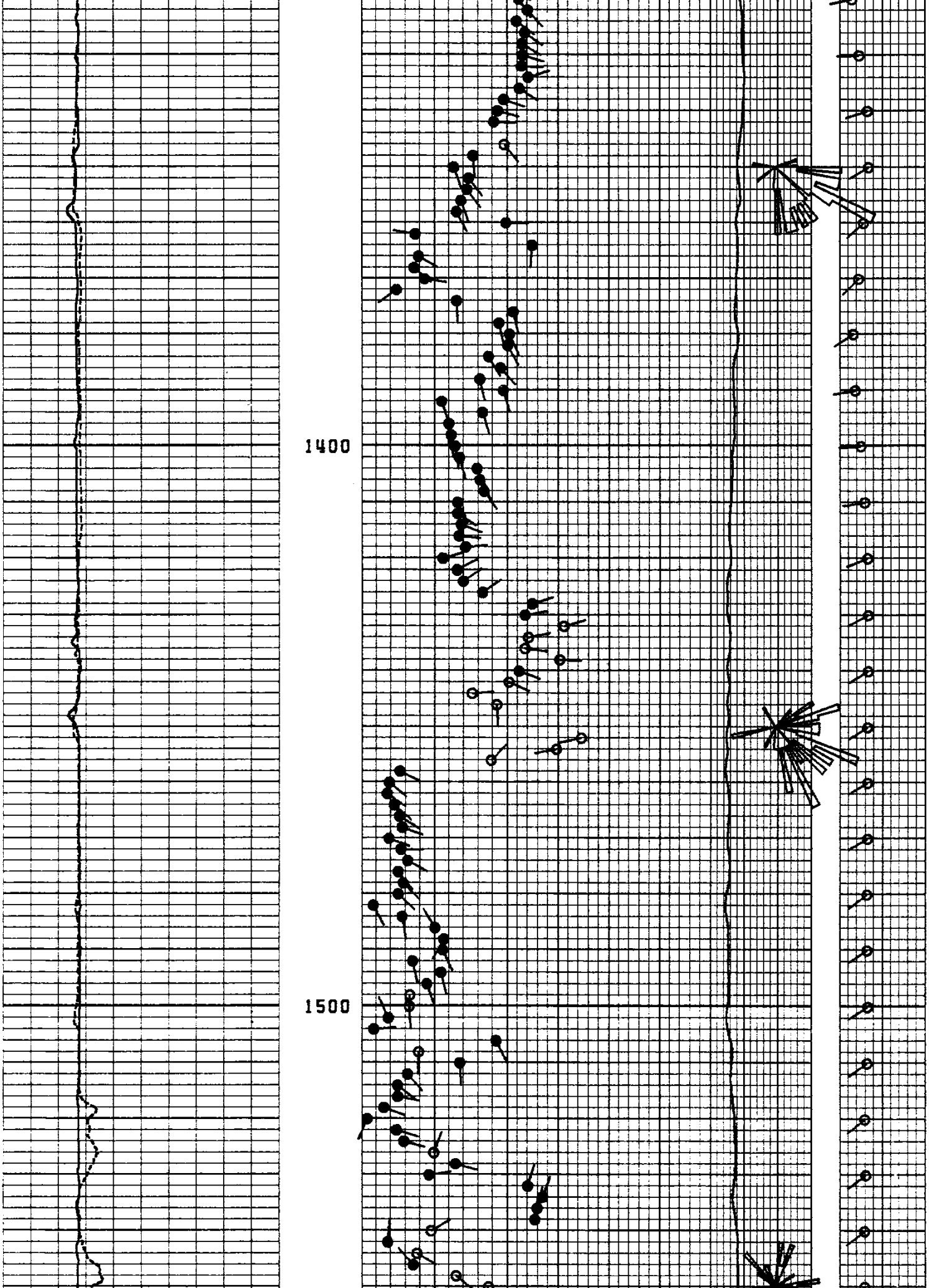

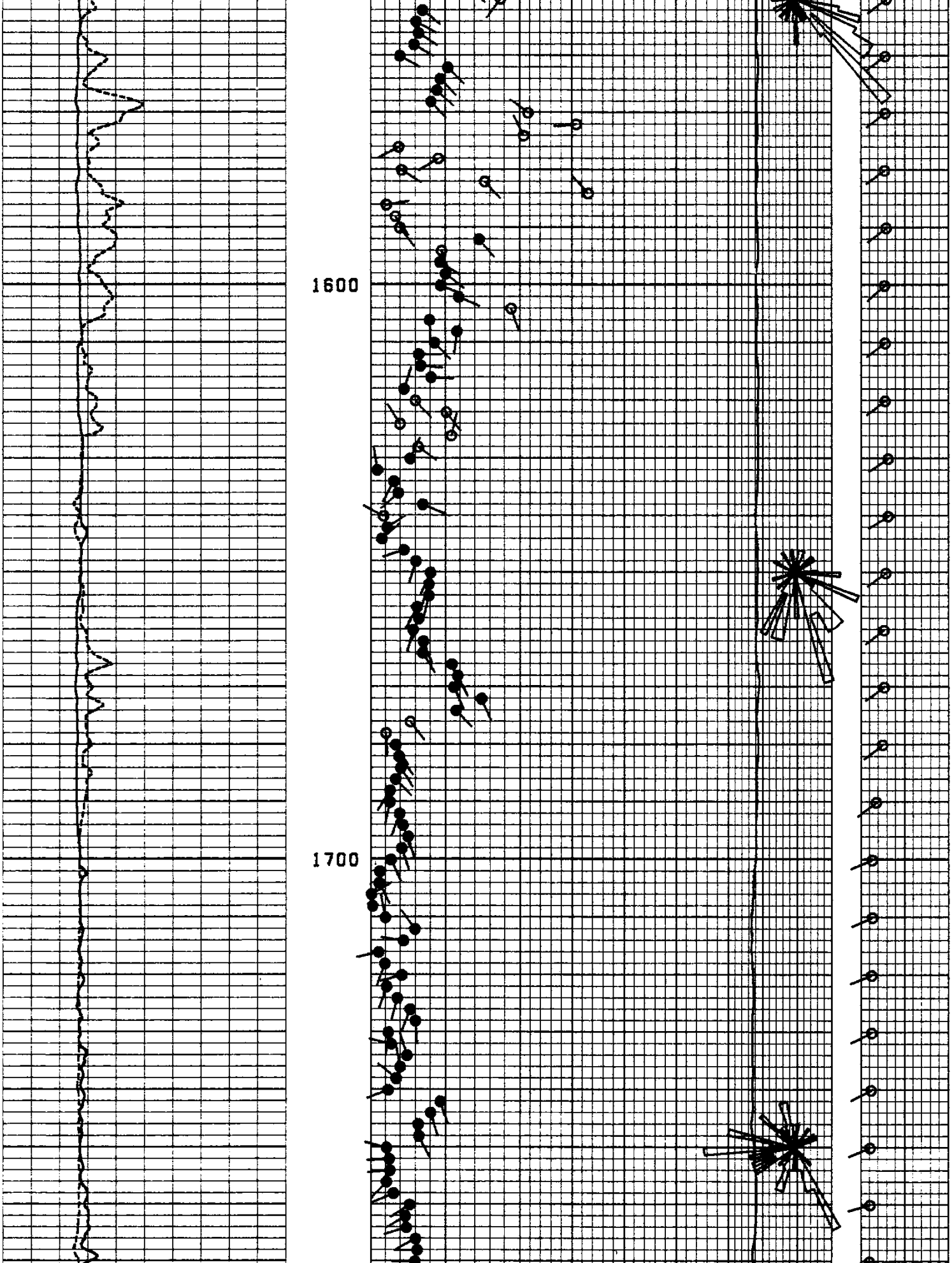

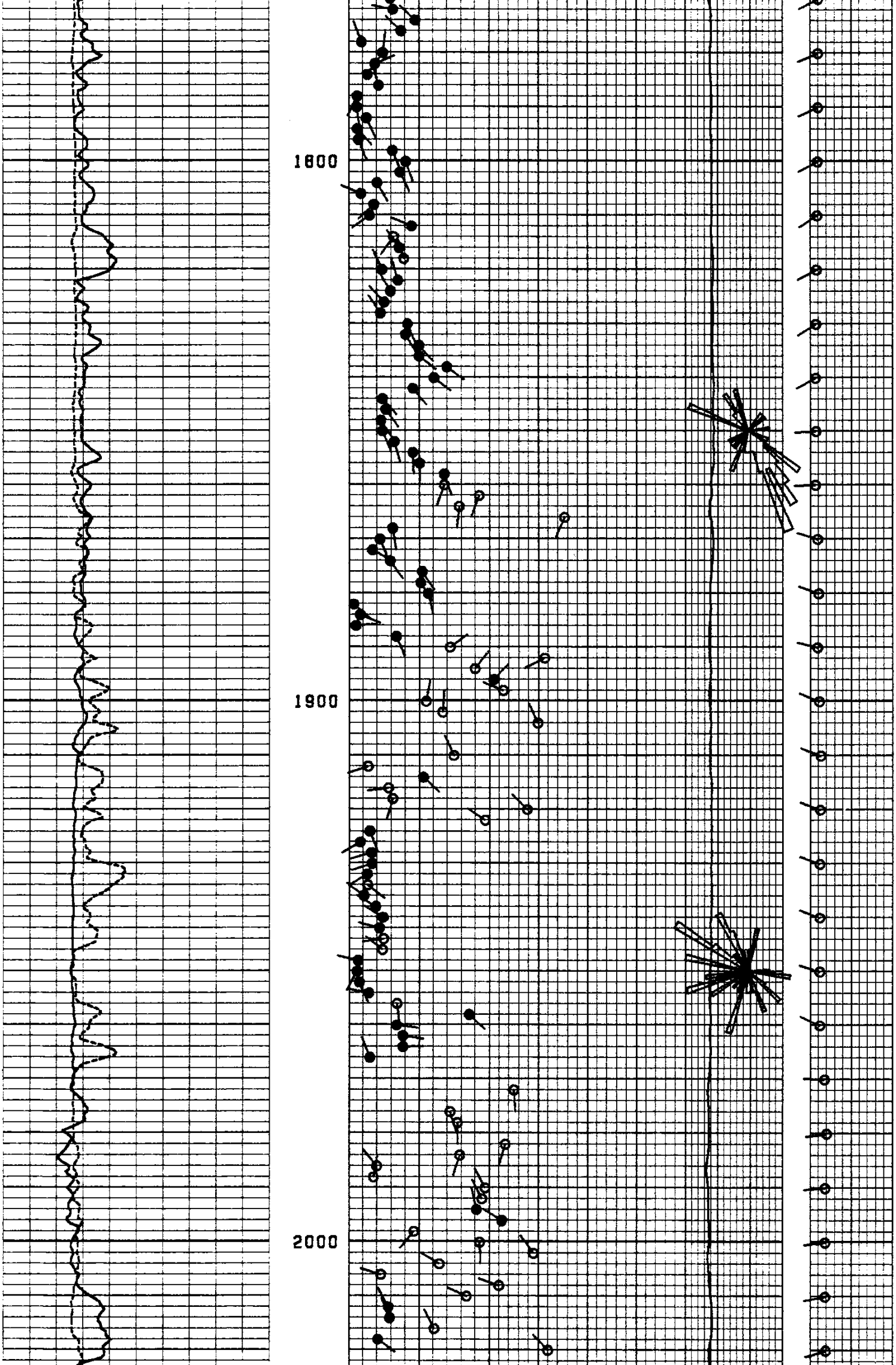

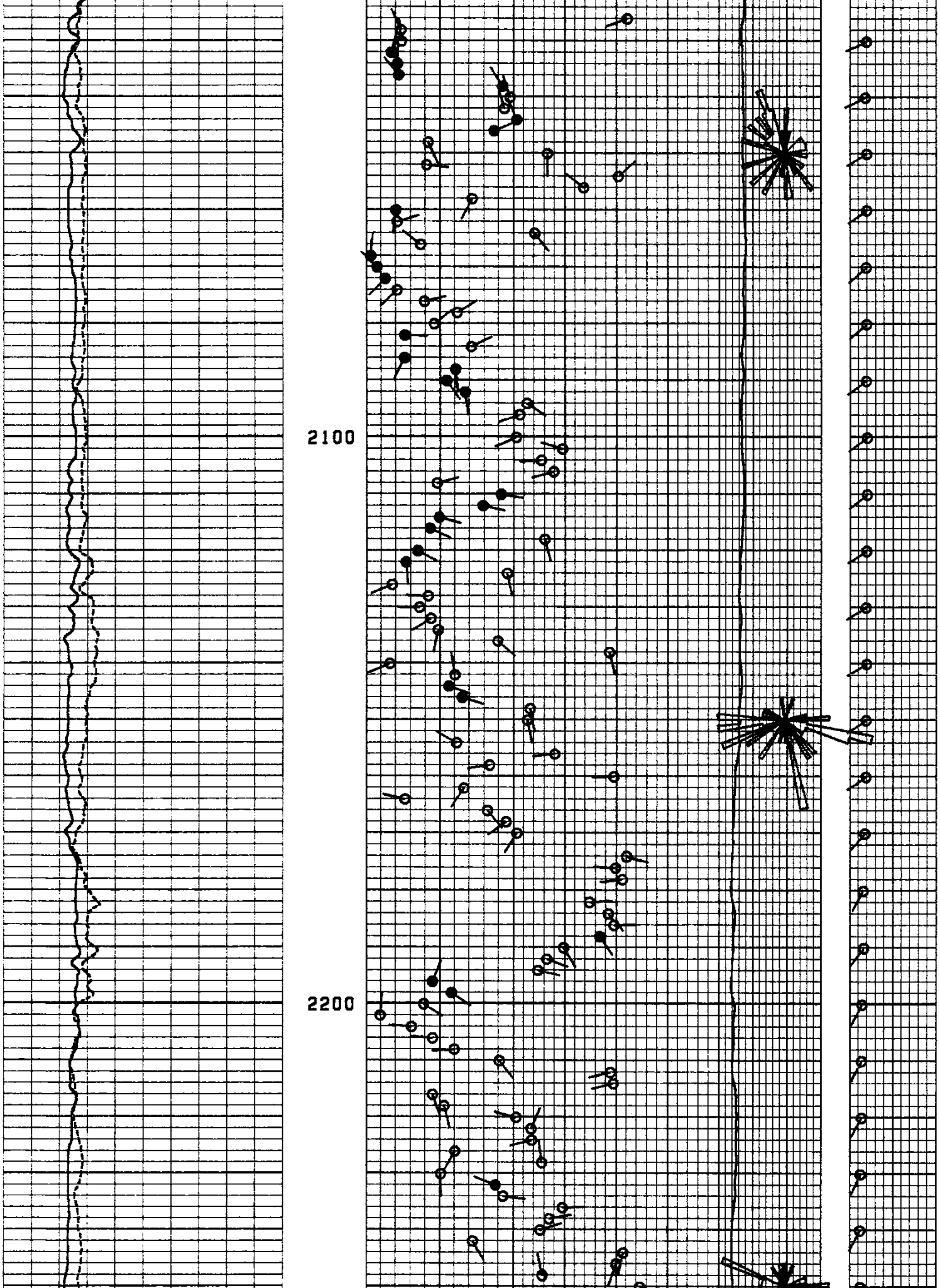

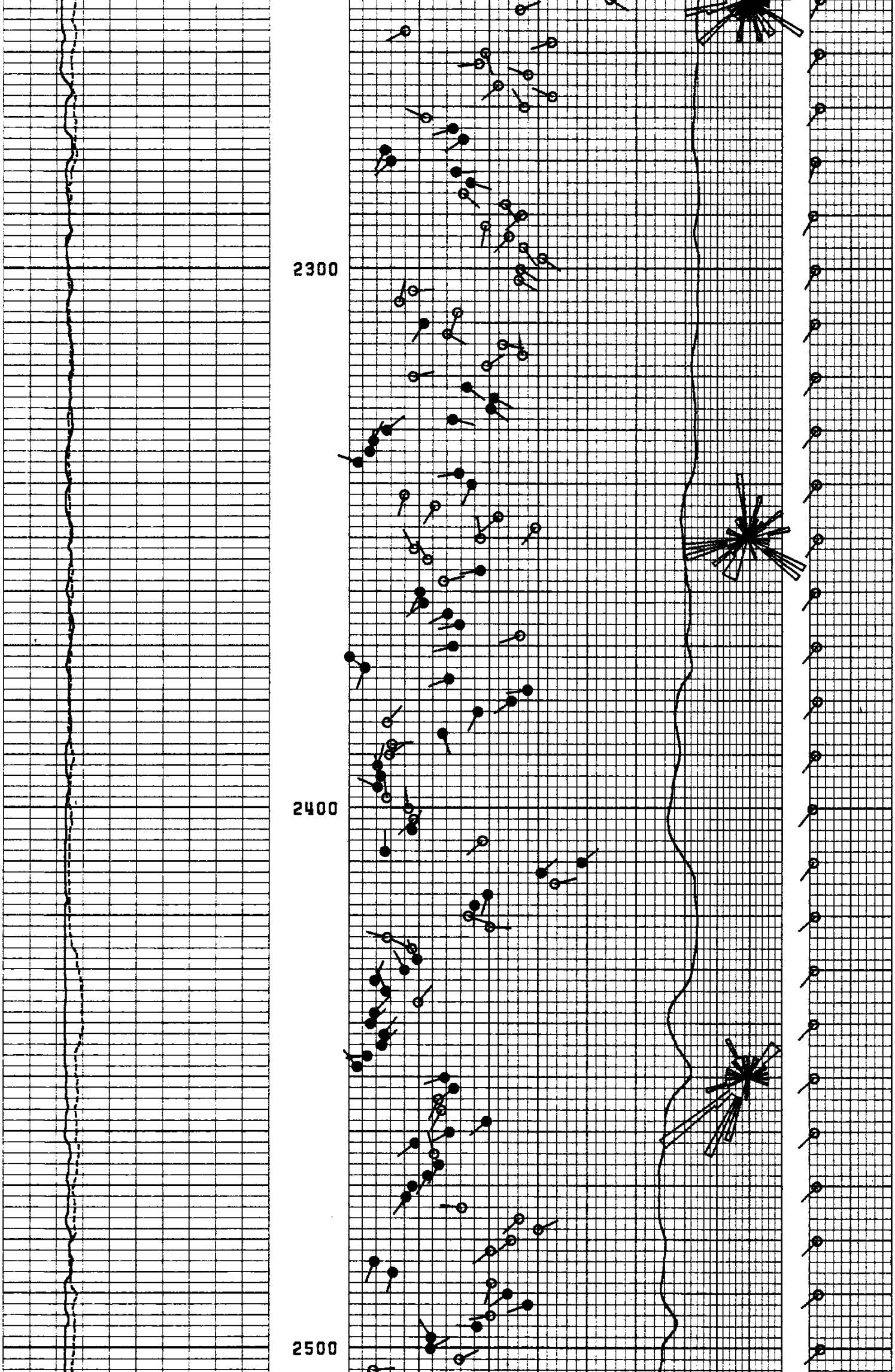

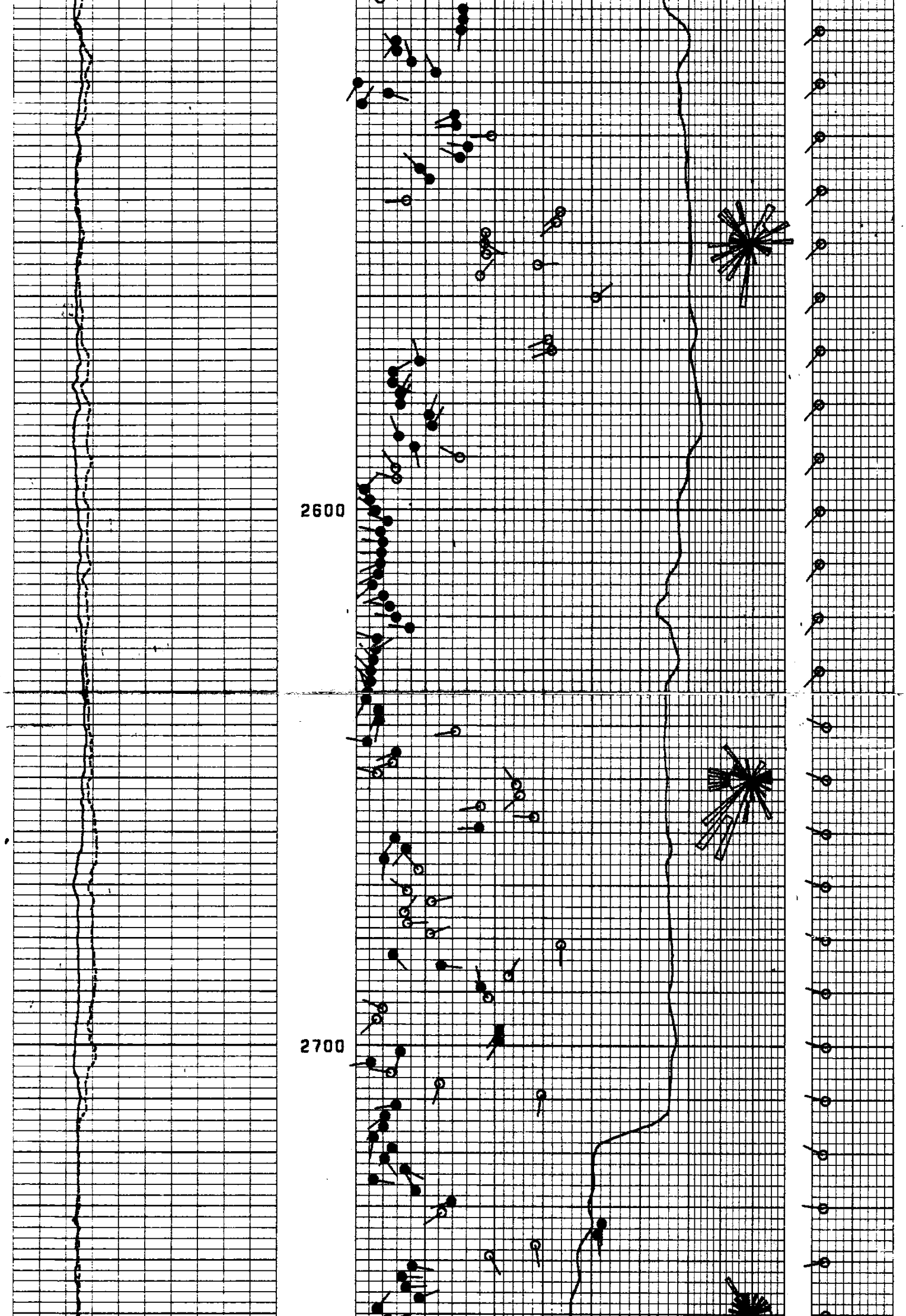

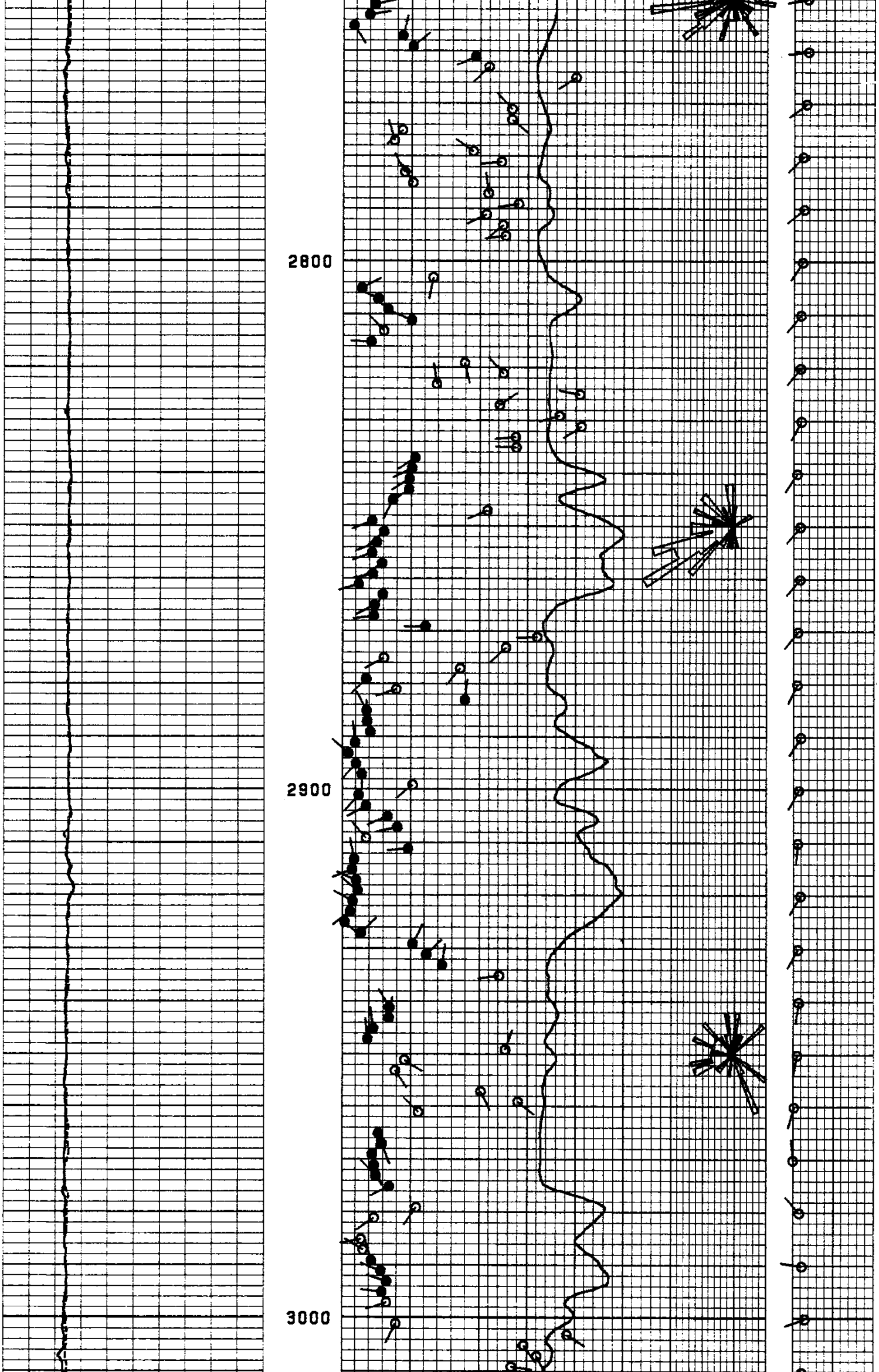



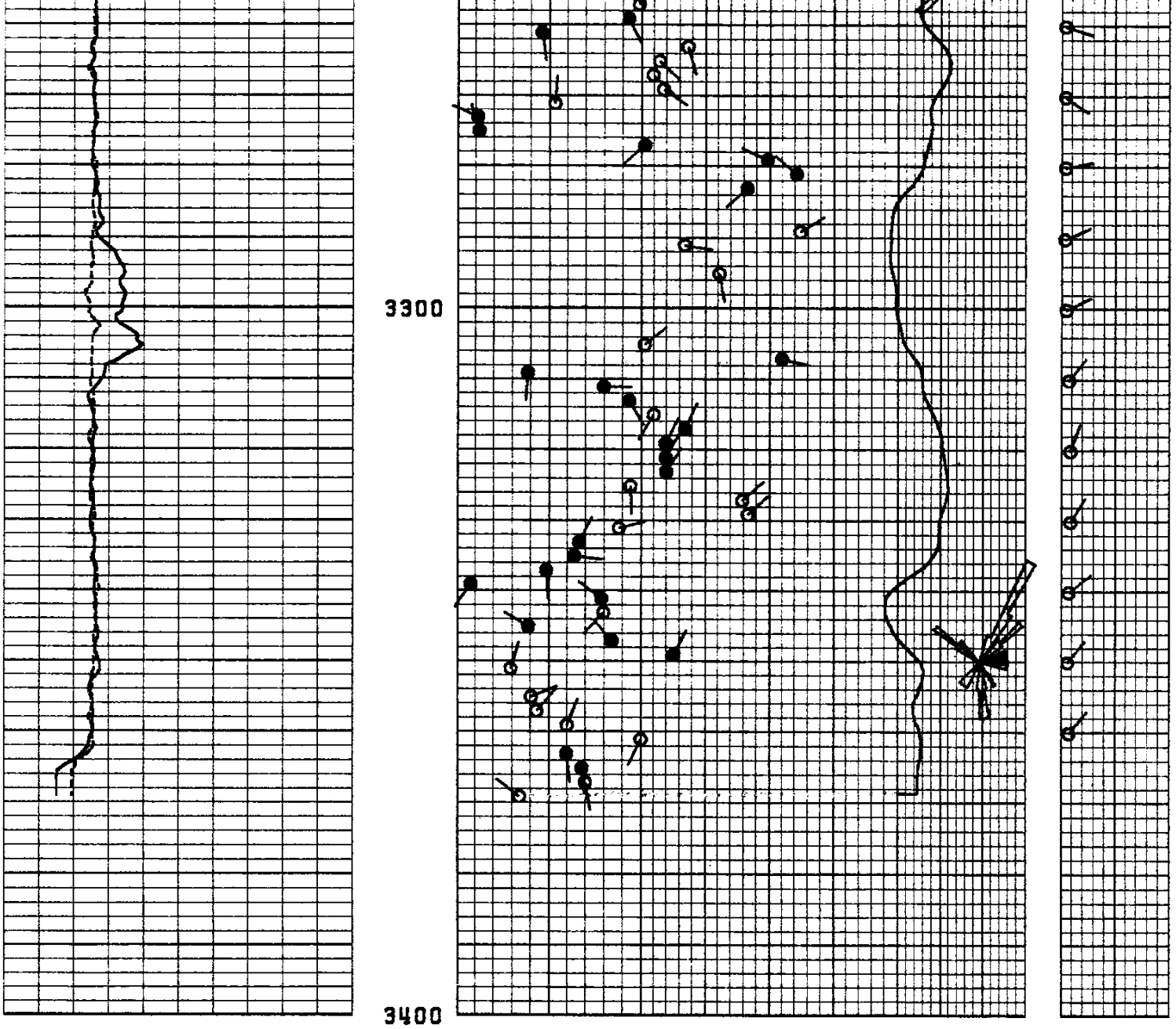

ARCO OIL AND GAS COMPANY
COLUMBIA COUNTY 34-4-6
MIST
COLUMBIA CO.,OREGON

REPEAT SECTION
8' X 2' X 45 DEGREES
5" = 100'

CALIPER 1-3
6 16

CALIPER 2-4
6 16

SP
0 150

DIP
0 90

DRIFT
0 10

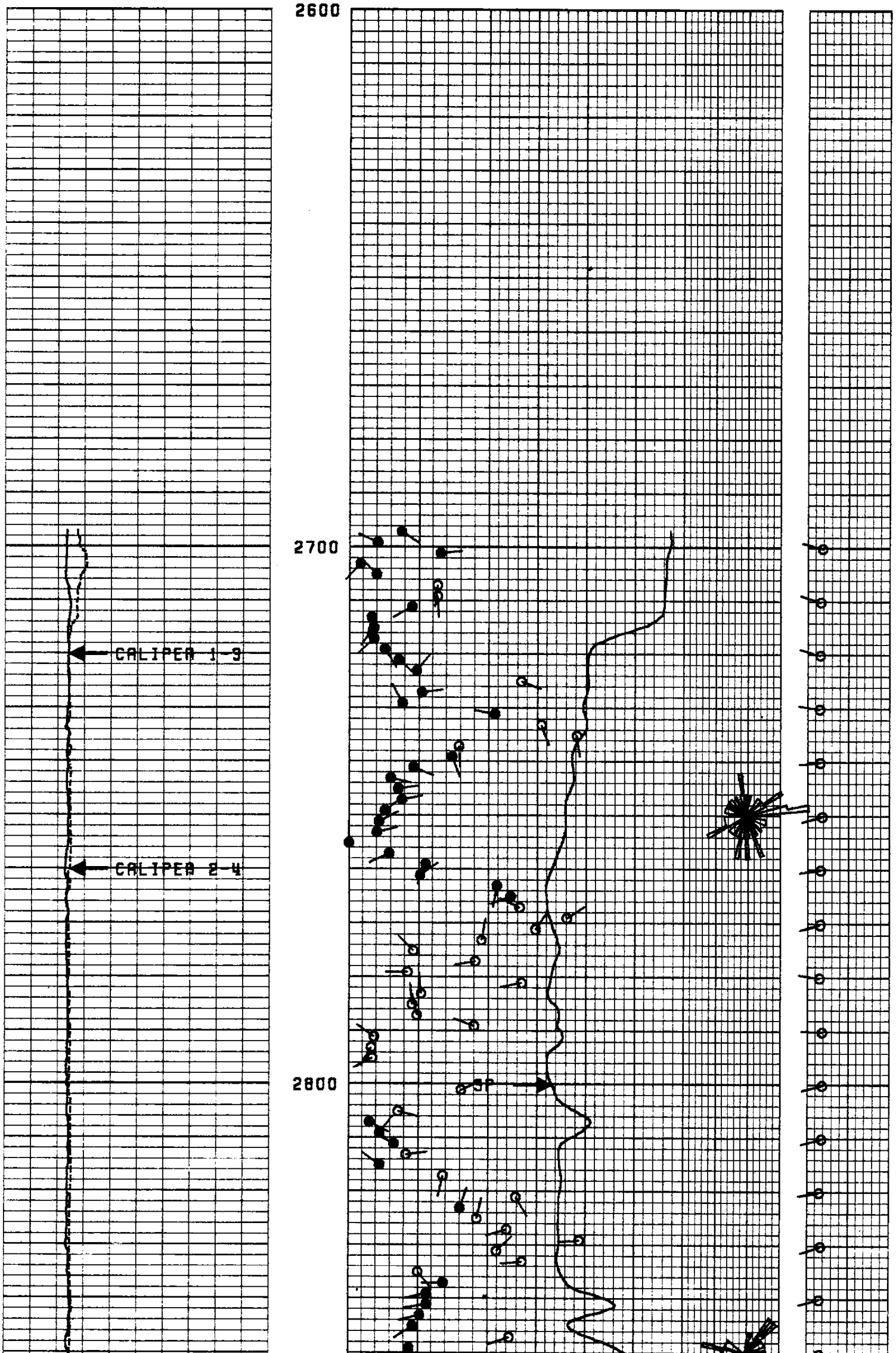

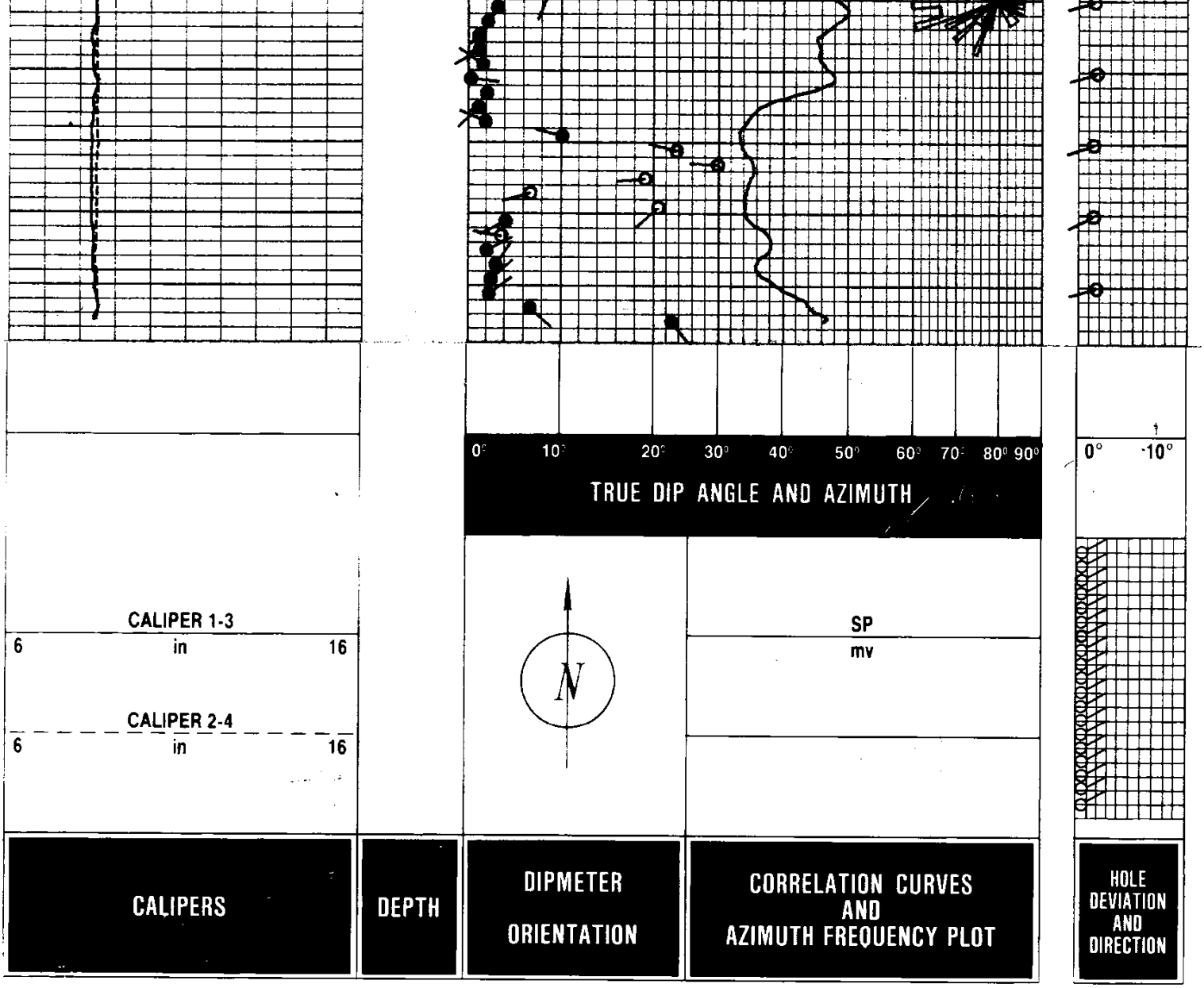

Welex

COMPANY **ARCO OIL AND GAS COMPANY**

WELL **COLUMBIA COUNTY 34-4-6**

FIELD **MIST**

COUNTY/PROV **COLUMBIA**

STATE/COUNTRY **OREGON**

Formation
Evaluation
Systems