CC 41-02-65

COMPANY	REICHHOLD ENERGY CORPORATION
WELL	COLUMBIA COUNTY 41-2
FIELD	MIST
County	COLUMBIA
State	ORE

Welex

5"=100'

INDUCTION VELOCITY LOG

COMPANY REICHHOLD ENERGY CORPORATION

WELL COLUMBIA COUNTY 41-2

FIELD MIST

COUNTY COLUMBIA STATE OREGON

RECEIVED-PTLD
FEB 25 1982
DEPT OF GEOLOGY

Location 1218.28' SOUTH AND 481.87' WEST OF THE NORTHEAST CORNER OF: (M.D.B.&M.)

Sec. 2 Twp. 6N Rge. 5W

Other Services: DIP GEOPHONE C/AVL

Permanent Datum G.L. Elev. 1182.48

Log Measured From K.B. OR 11.4 Ft. Above Perm. Datum

Drilling Measured From K.B.

Elev.: K.B. 1193.88

D.F.

G.L. 1182.48

Date	2-7-82			
Run No.	ONE			
Depth—Driller	2875			
Depth—Welex	2876			
Btm. Log Inter.	2872			
Top Log Inter.	518			
Casing—Driller	7 @518	@	@	@
Casing—Welex	518			
Bit Size	6 1/4			
Type Fluid in Hole	GEL LCM			
Dens. | Visc.	8.8 | 65	|	|	|
pH | Fluid Loss	10.5 | 10 ml	| ml	| ml	| ml
Source of Sample	CIRCULATED			
R_m @ Meas. Temp.	9.0 @42 °F	@ °F	@ °F	@ °F
R_{mf} @ Meas. Temp.	9.0 @42 °F	@ °F	@ °F	@ °F
R_{mc} @ Meas. Temp.	6.0 @42 °F	@ °F	@ °F	@ °F
Source R_{mf} R_{mc}	MEASURED	|	|	|
R_m @ BHT	3.35 @ 113F	@ °F	@ °F	@ °F
Time Since Circ.	3 HOURS			
Max. Rec. Temp.	113°F @ BHT	°F @	°F @	°F @
Equip. | Location	2876 | WOODLAND	|	|	|
Recorded By	R. SWARTZ, R. WISHART			
Witnessed By	M. ALGER			

Fold Here

Service Ticket No. 057029 Remarks:

Change in Mud Type or Additional Samples

Date | Sample No.	|	|
Depth—Driller		
Type Fluid in Hole		
Dens. | Visc.	|	|
ph | Fluid Loss	| ml	|
Source of Sample		
R_m @ Meas. Temp.	@ °F	@ °F
R_{mf} @ Meas. Temp.	@ °F	@ °F
R_{mc} @ Meas. Temp.	@ °F	@ °F
Source: R_{mf} | R_{mc}	|	|
R_m @ BHT	3.35 @ 113F	@ °F
R_{mf} BHT	3.35 @ 113F	@ °F
R_{mc} BHT	2.23 @ 113F	@ °F
R.M.C.		

SCALE CHANGES

Type Log	Depth	Scale Up Hole	Scale Down Hole

EQUIPMENT DATA

Run No.	Tool Type and No.	Pad Type	Tool Position	Other
ONE	DIG 98862			CENTRALIZED
ONE	AVL 29270			CENTRALIZED
ONE	CAL 29276			CENTRALIZED

Welex does not guarantee the accuracy of any interpretation of log data, conversion of log data to physical rock parameters, or recommendations which may be given by Welex personnel or which may appear on the log or in any other form. Any user of such data, interpretations, conversions, or recommendations agrees that Welex is not responsible except where due to gross negligence or wilful misconduct, for any loss, damages, or expenses resulting from the use thereof.

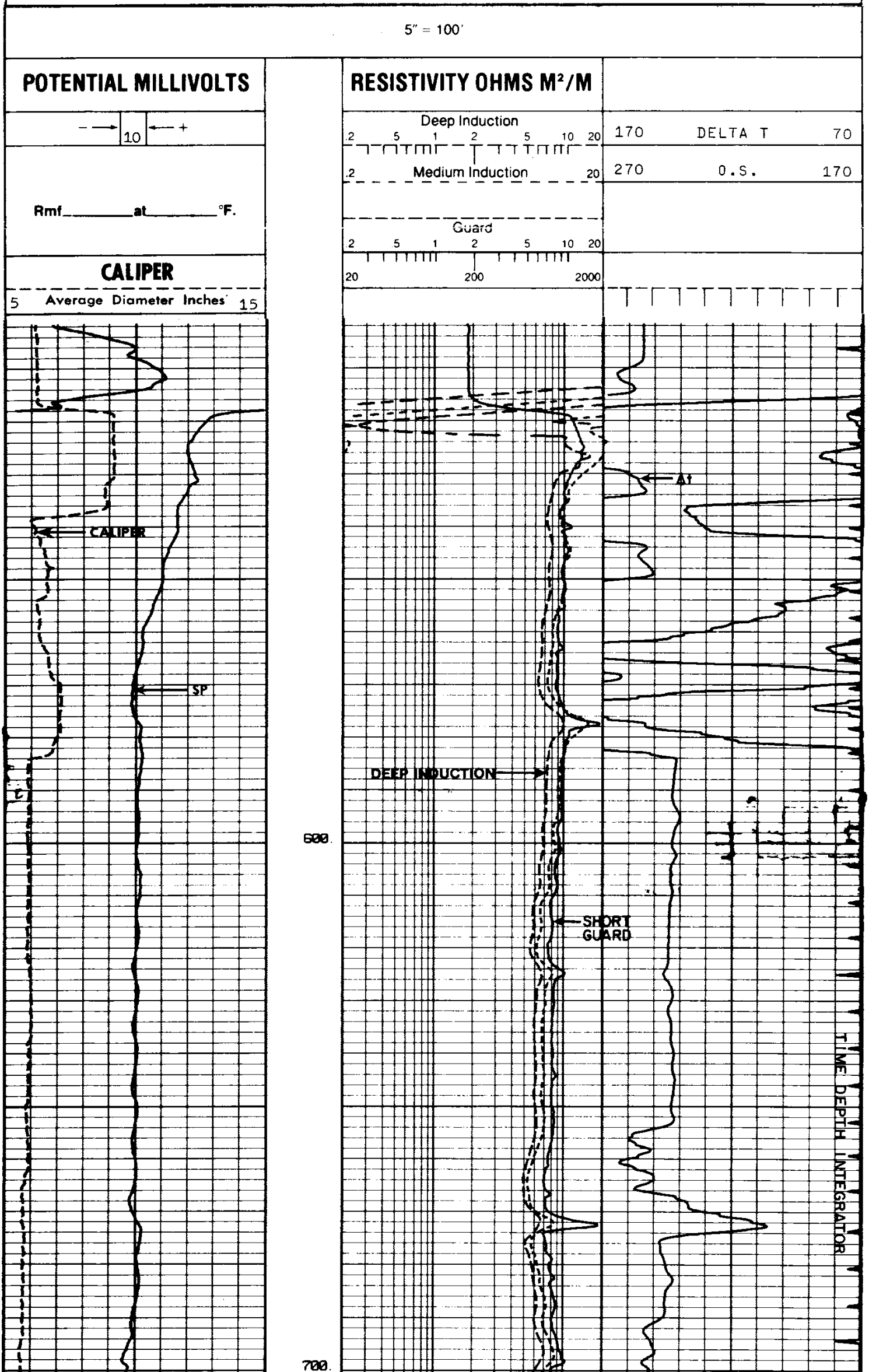

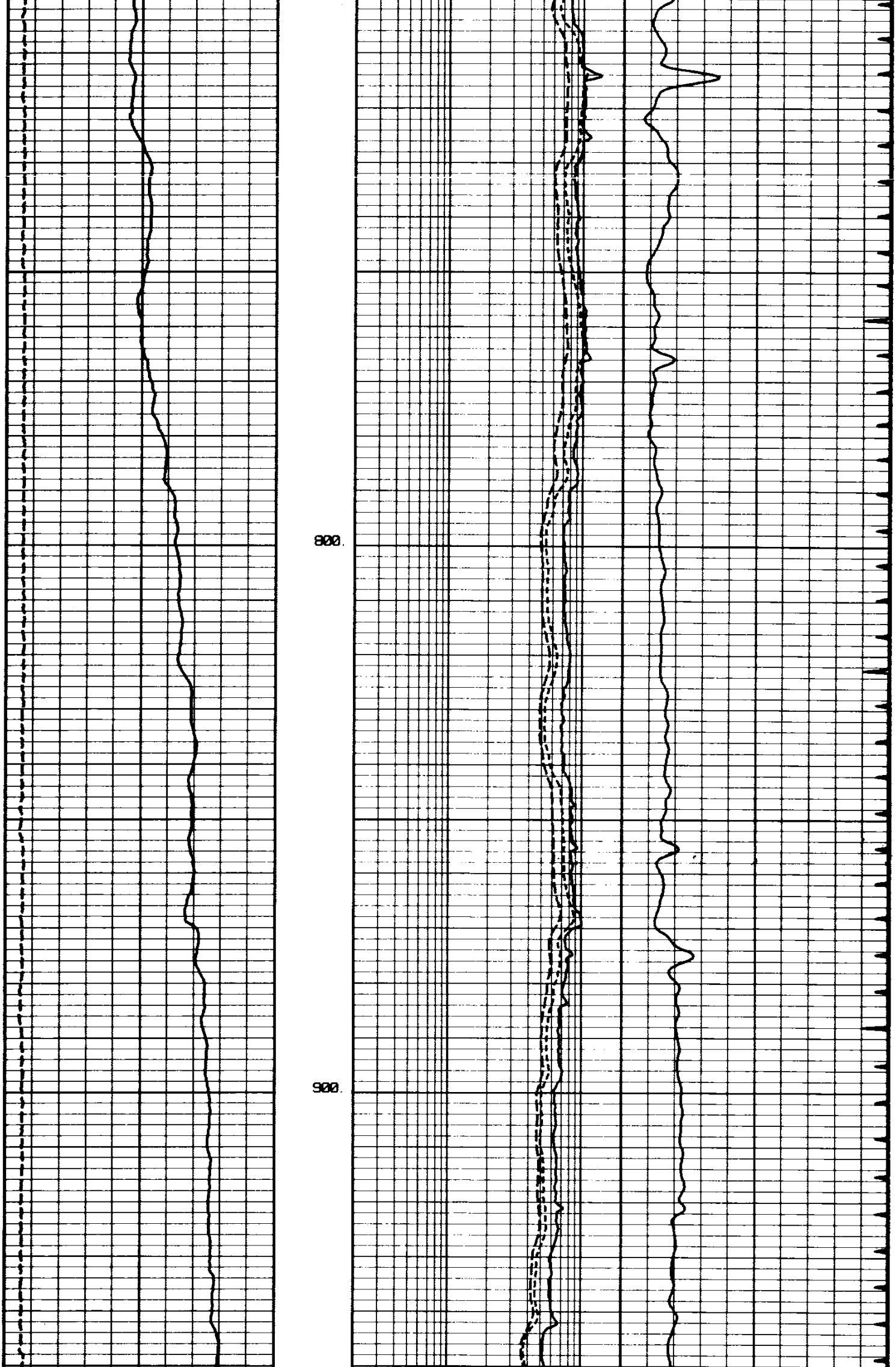

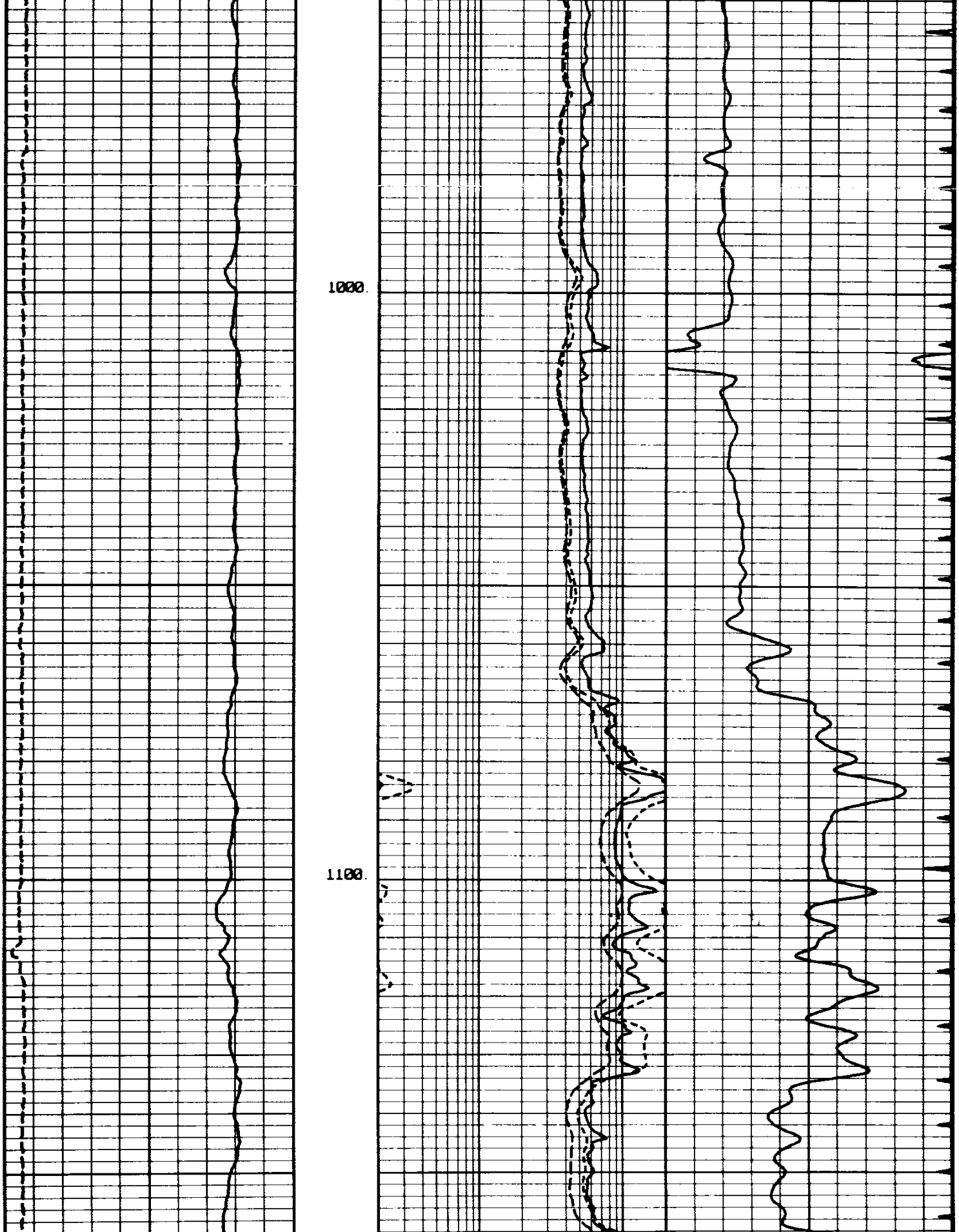

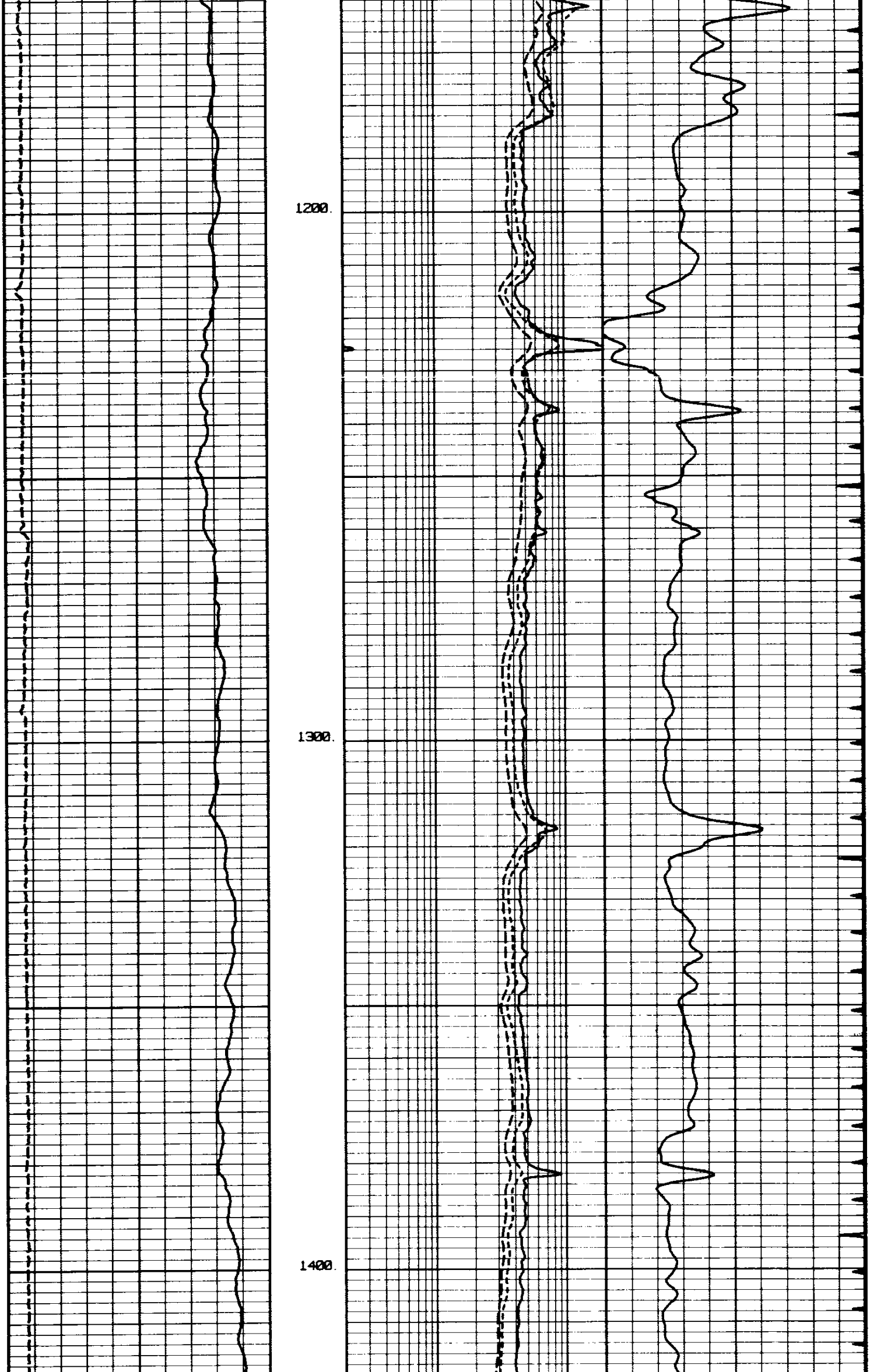

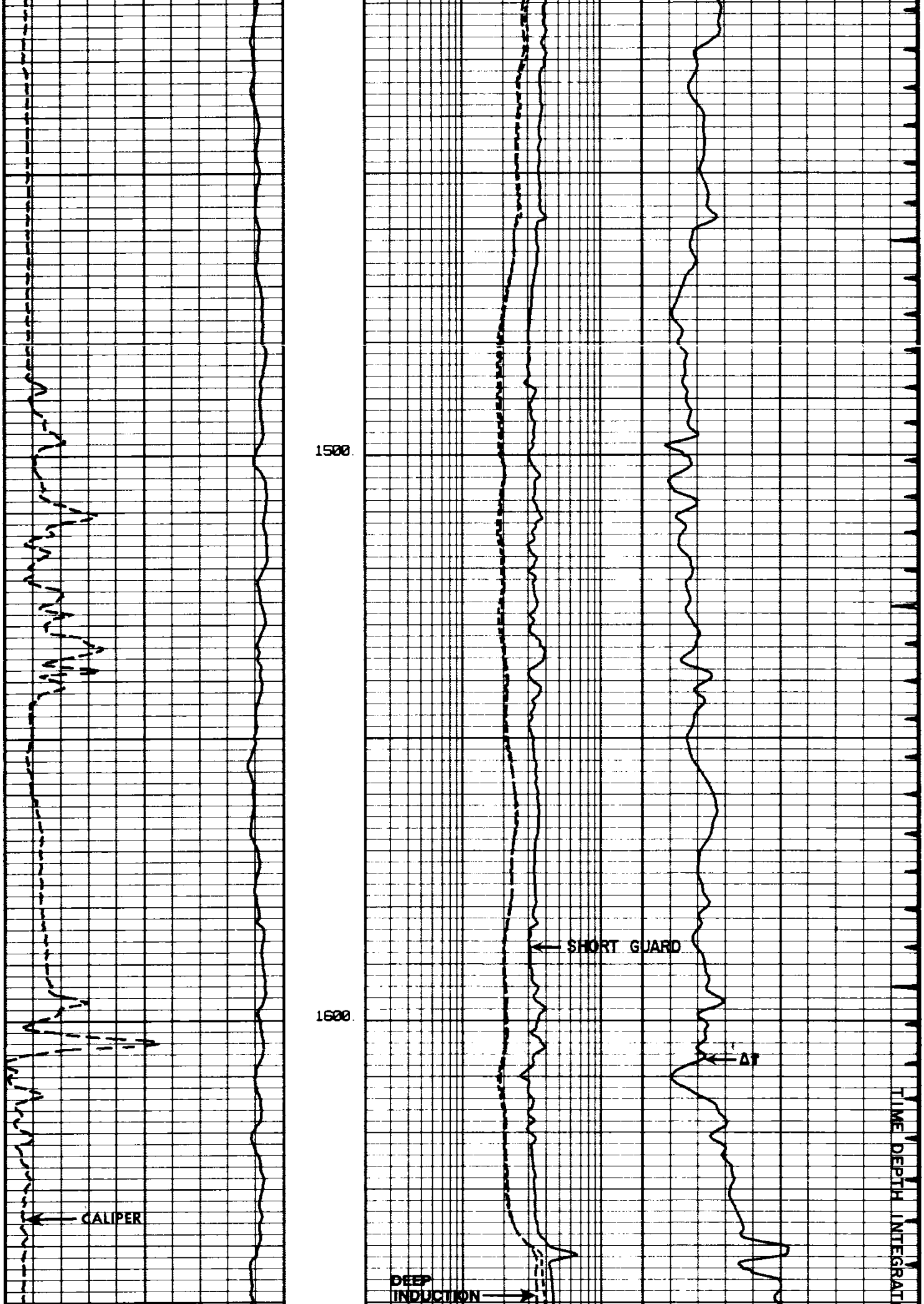

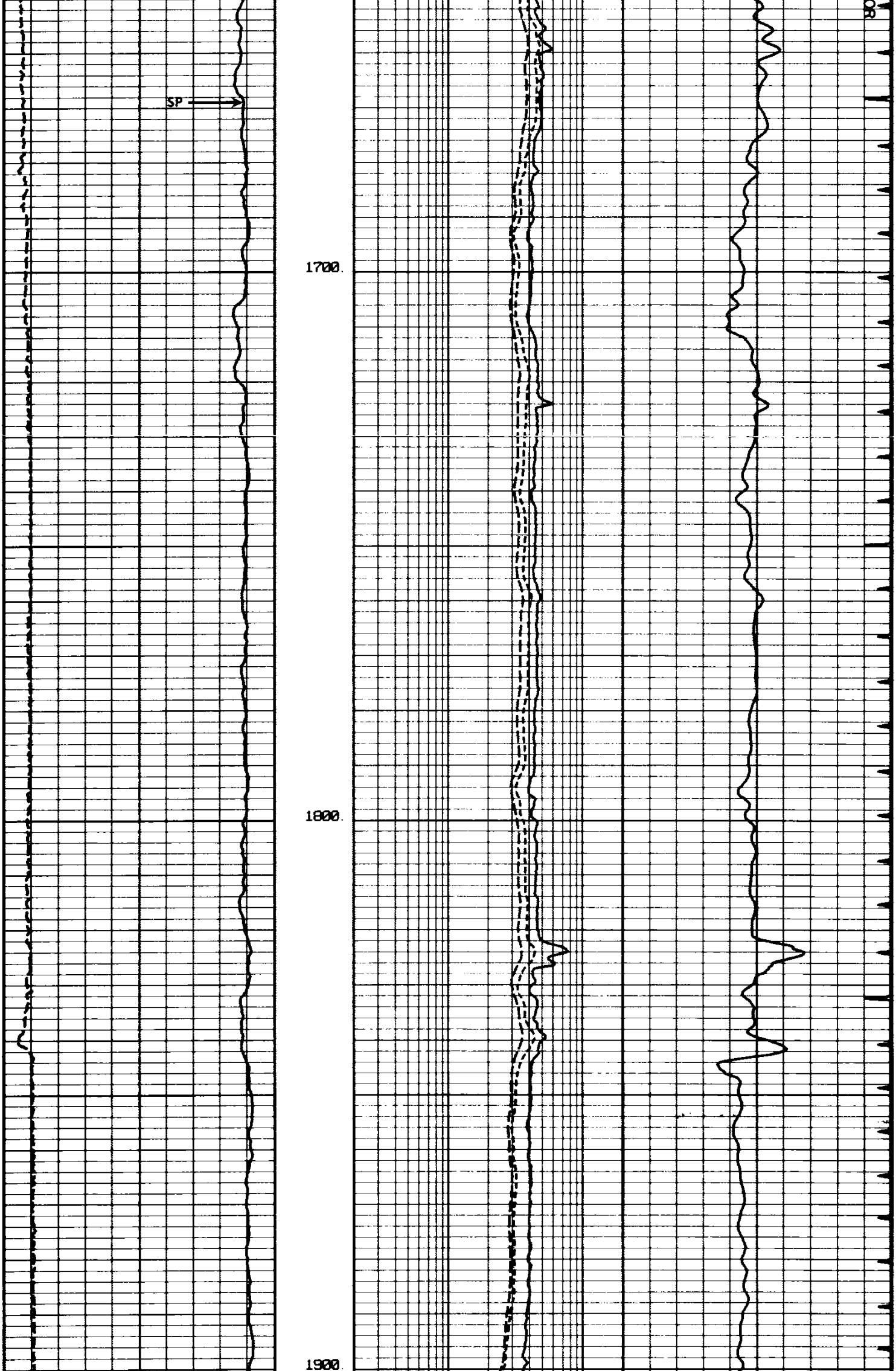

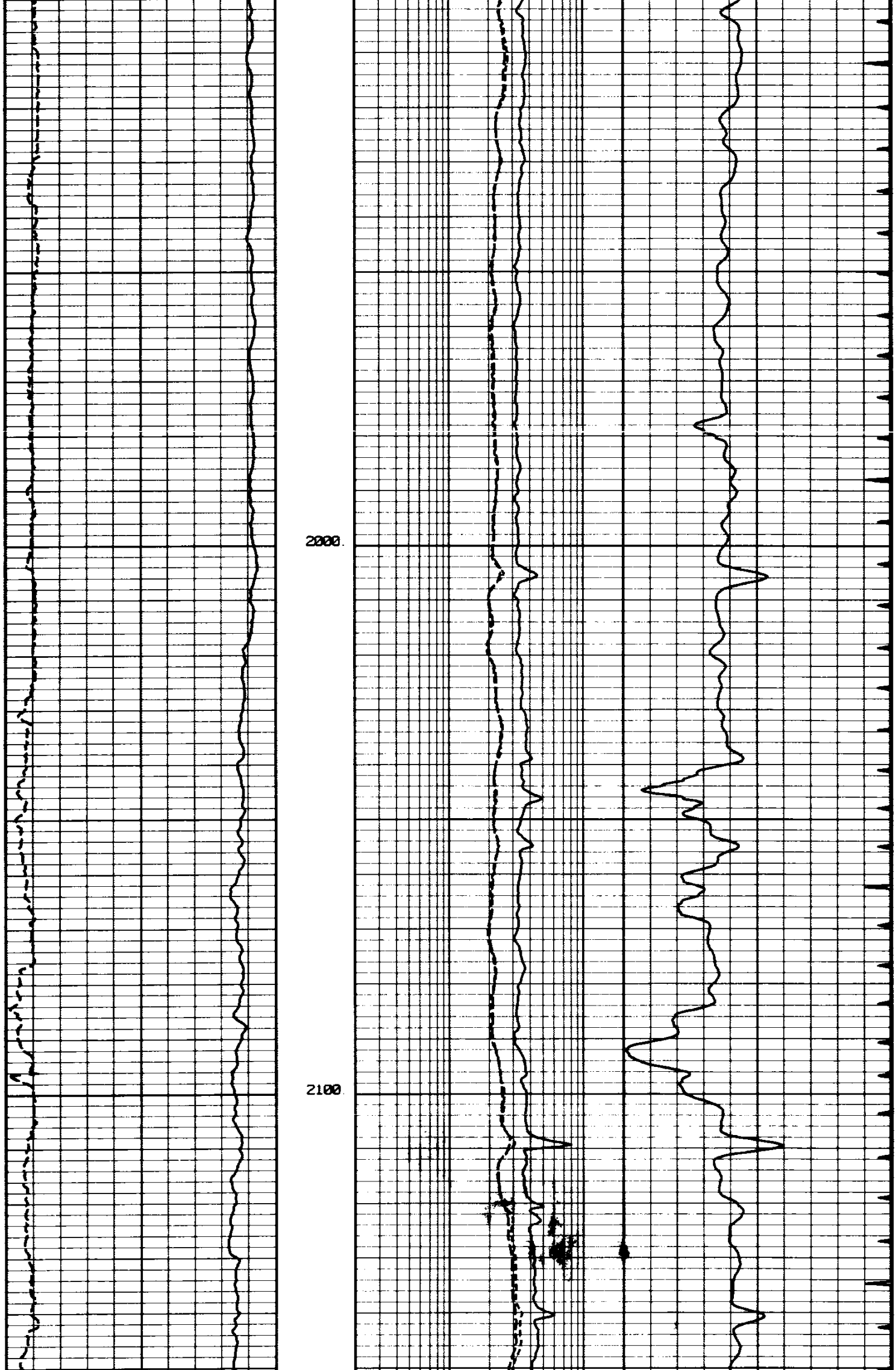

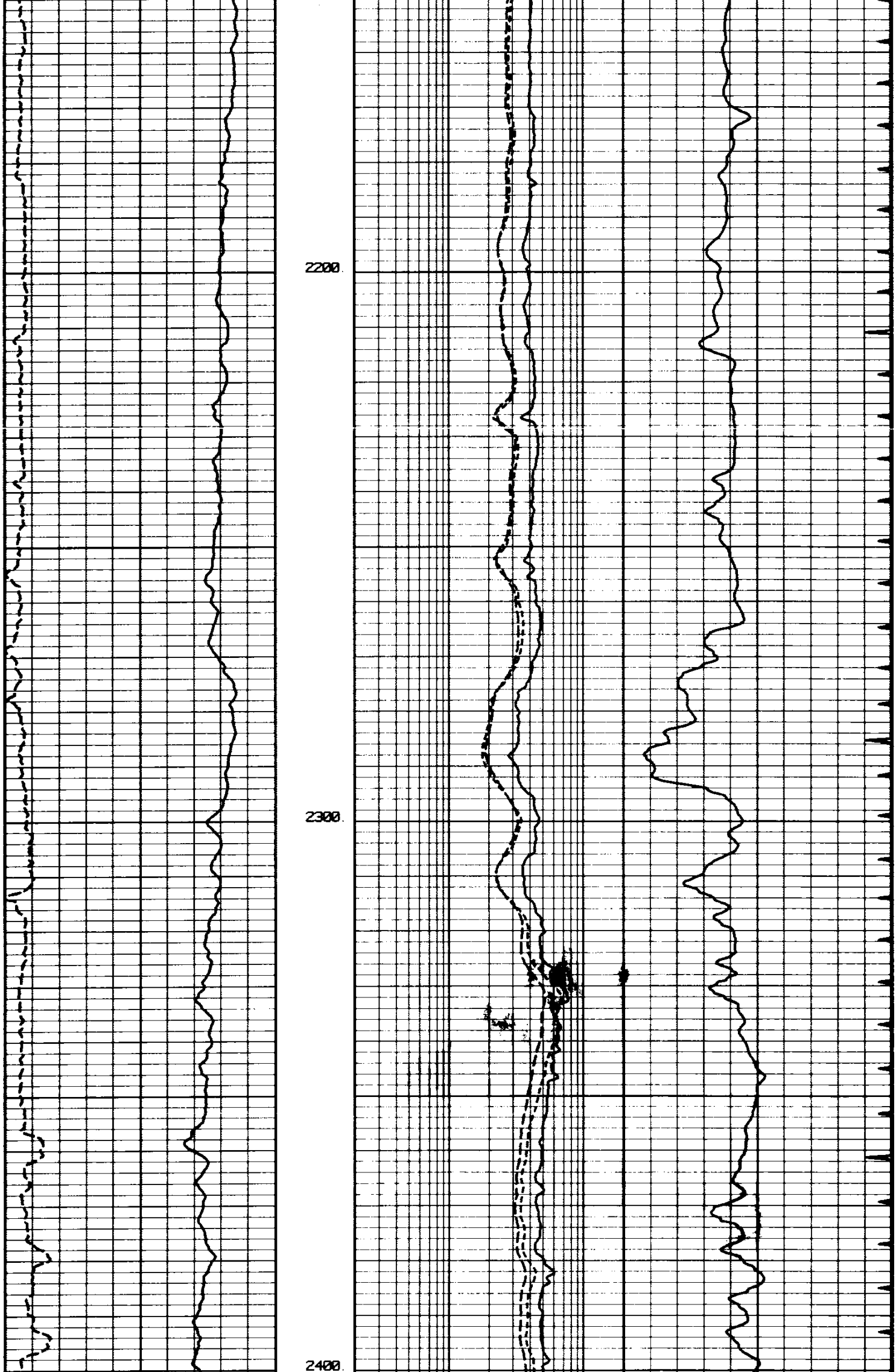

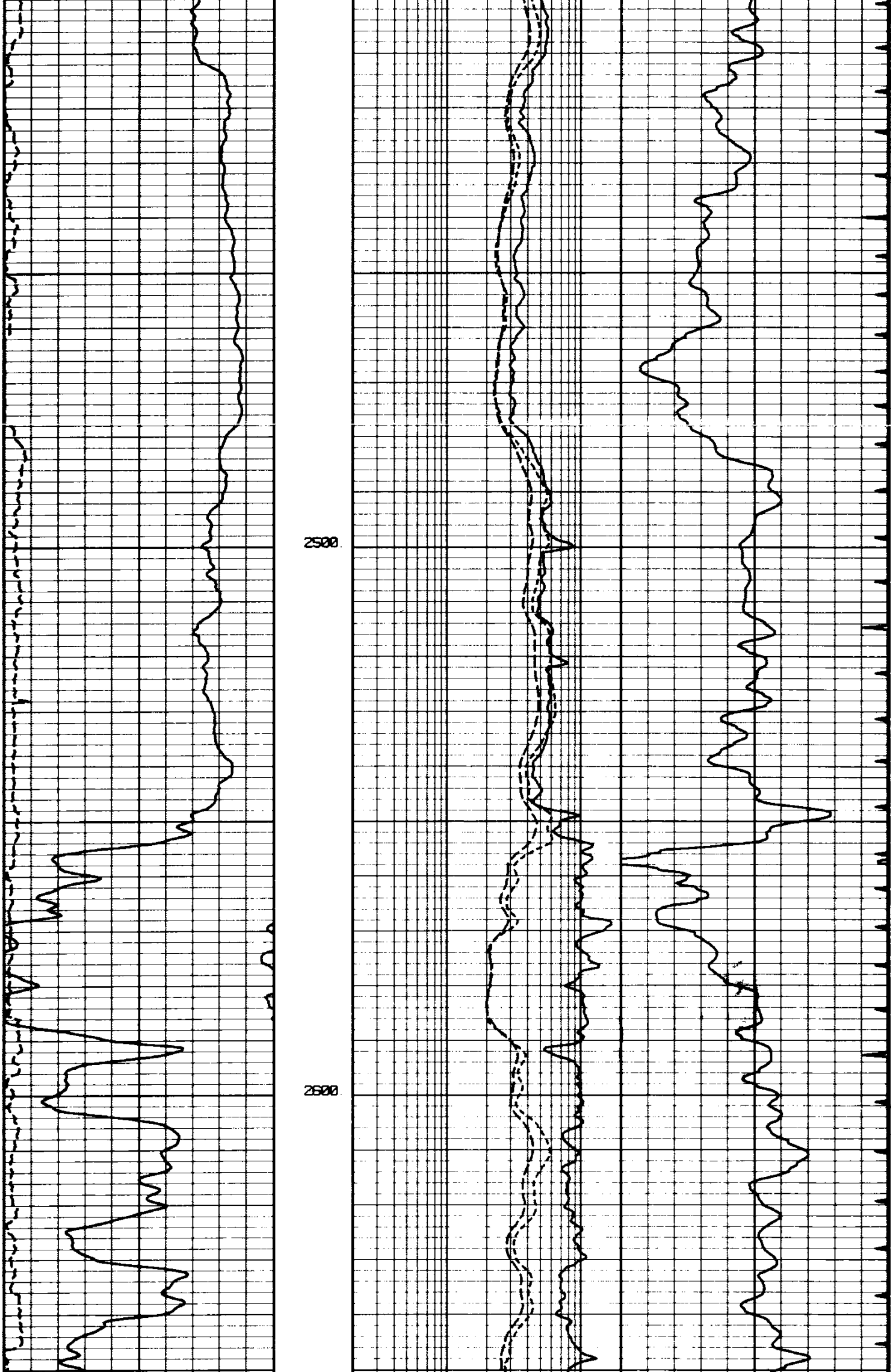

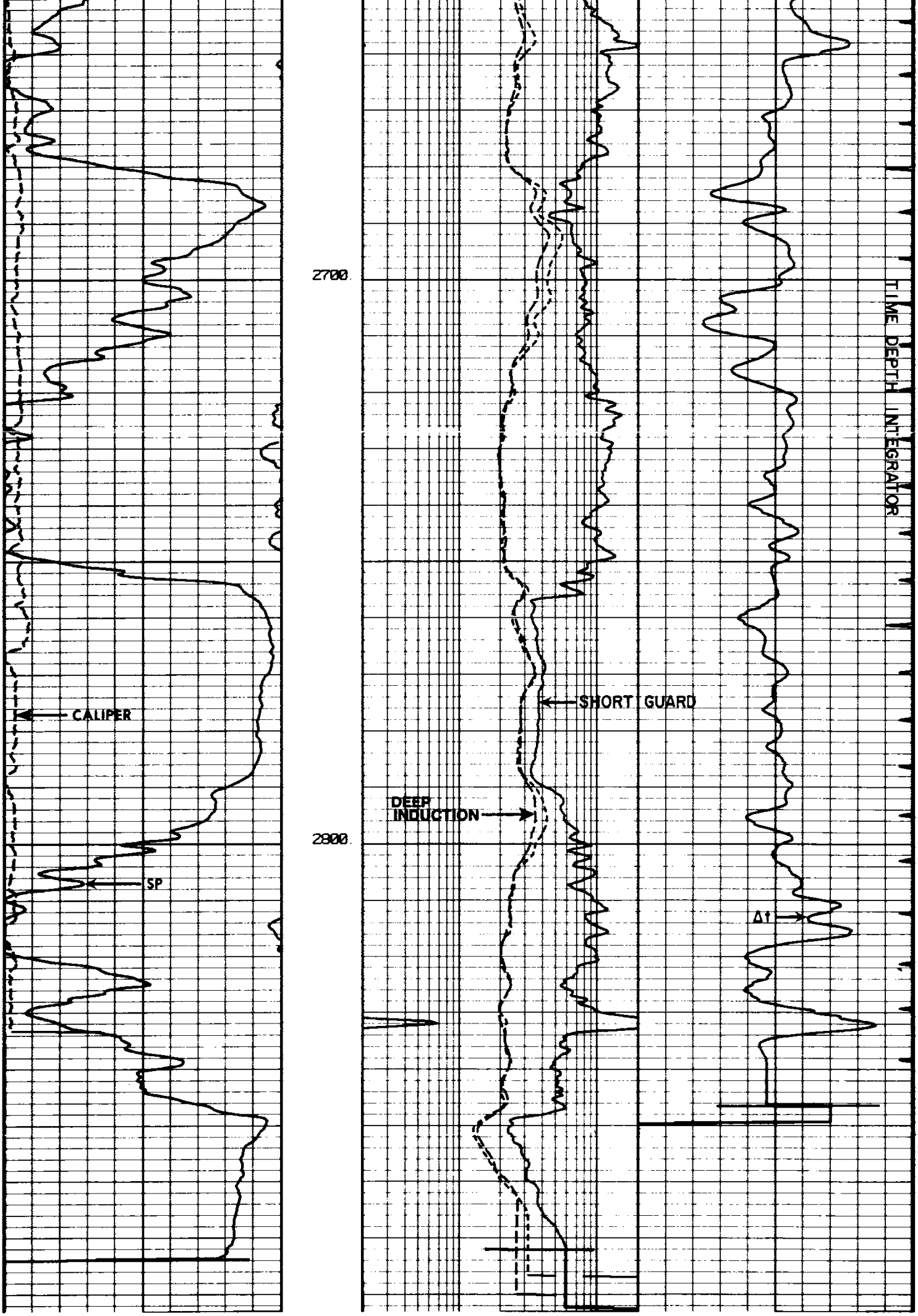



COMPANY REICHHOLD ENERGY CORPORATION

T.D. LOGGED 2872

WELL COLUMBIA COUNTY-41-2

T.D. DRILLER 2875

FIELD MIST

T.D. WELEX 2876

COUNTY COLUMBIA STATE OREGON

ELEV. GL. 1182.48 KB. 1193.88

REPEAT SECTION

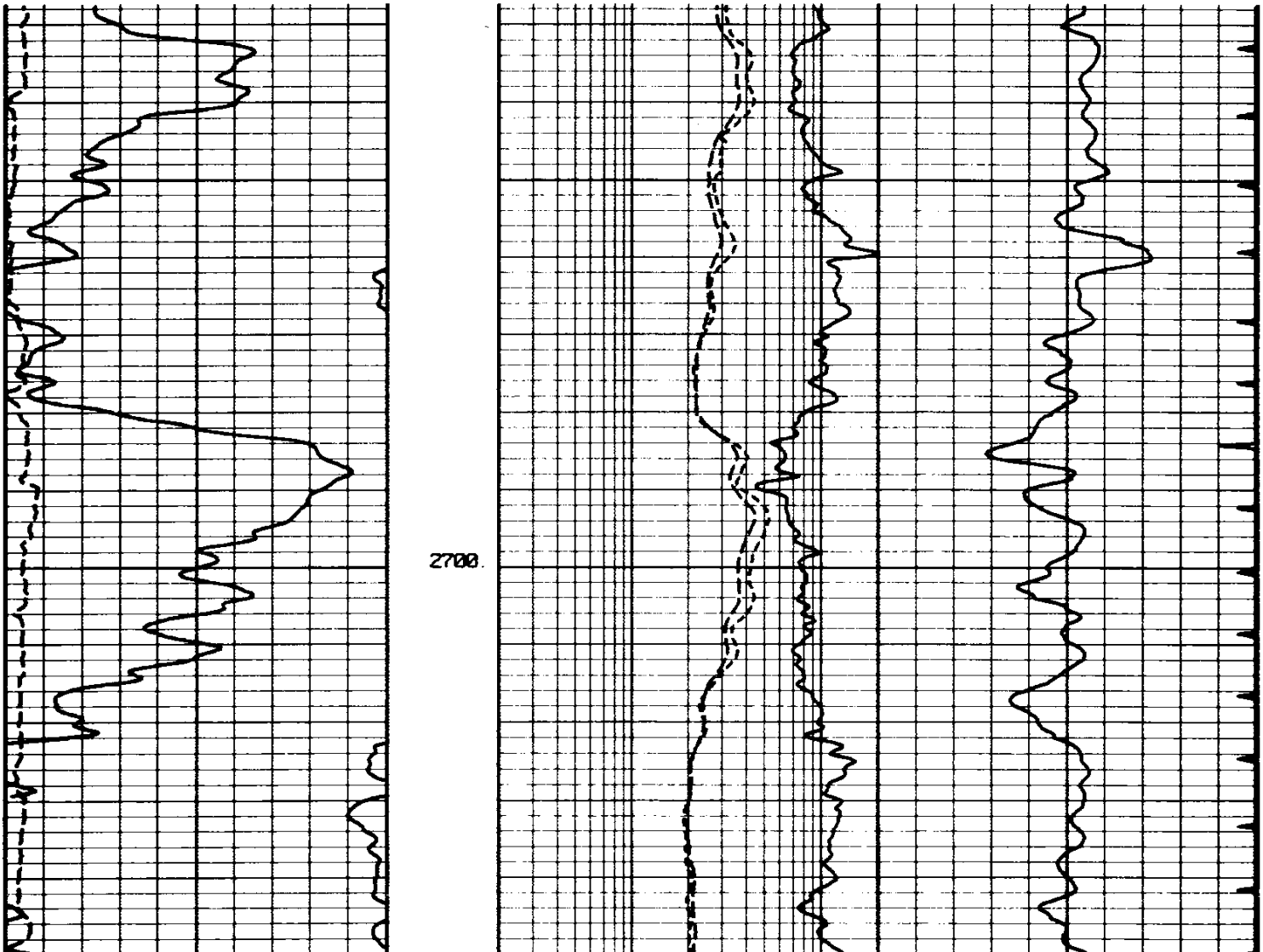

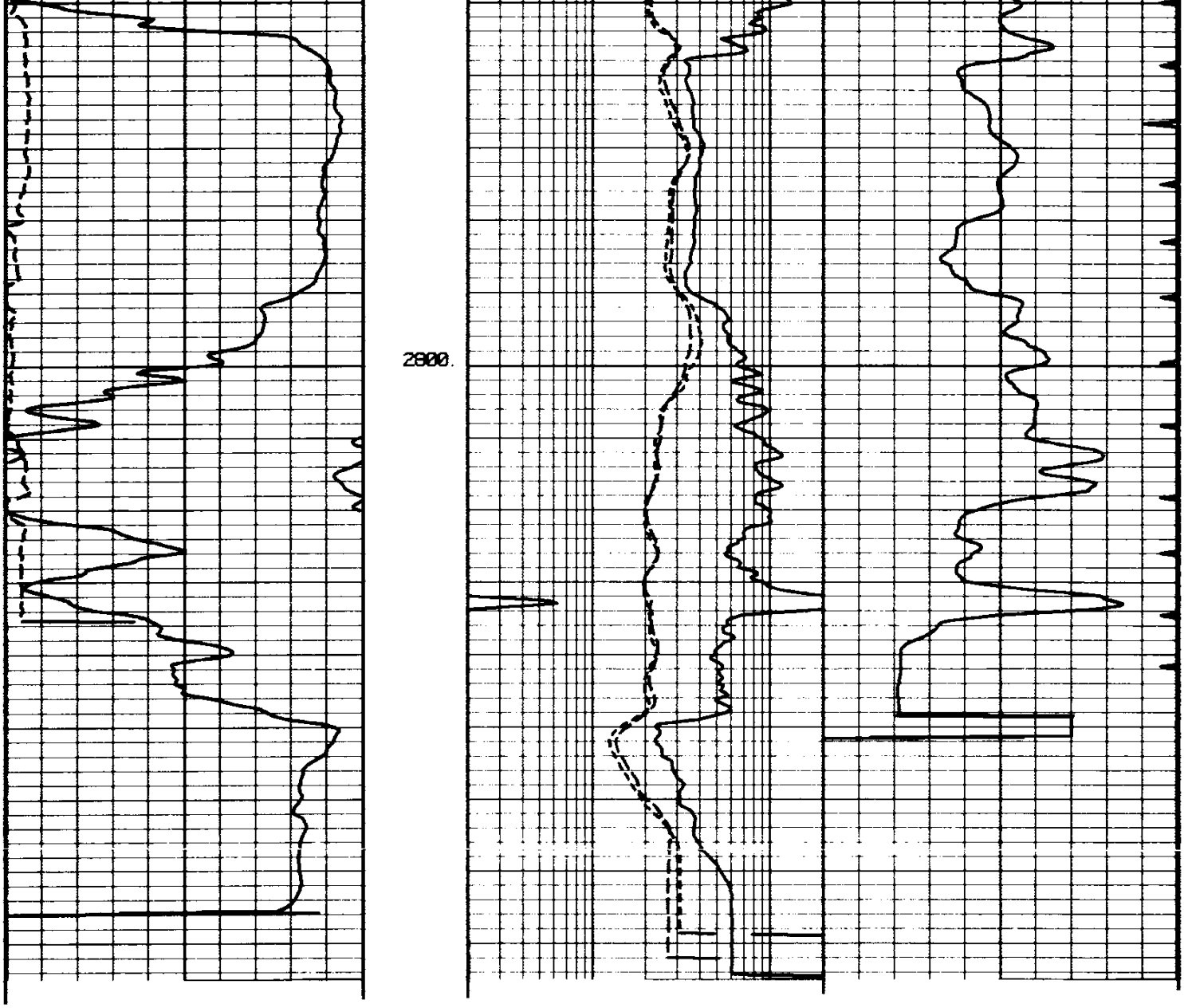

— end —