CC 41-06-55

1001401890

105 3 1

SCHLUMBERGER

dip & directional

ARROW PLOT

COMPANY	ARCO EXPLORATION
WELL	COLUMBIA COUNTY 41-6
FIELD	MIST GAS
COUNTRY	USA: COLUMBIA CO./ORE.
RUN	ONE
DATE LOGGED	21 - JAN - 85
REFERENCE	WTDCC.3020

COUNTY	COLUMBIA
STATE	OREGON

POOLED ARROW PLOT

2 LEVELS POOLED WHEN WITHIN

3.5 DEGREES SOLID ANGLE

BLACK ARROWS ARE POOLED RESULTS

CORRELATION LENGTH 4.00 FT

STEP LENGTH 2.00 FT

SEARCH ANGLE 30. DEGREES X2

PO01800028T02807001020020

SCALE : 1/600

ZONE FROM 456 FT TO 2740 FT

CORRELATION CURVE (SHDT) DIP ANGLE AND DIRECTION BOREHOLE DRIFT



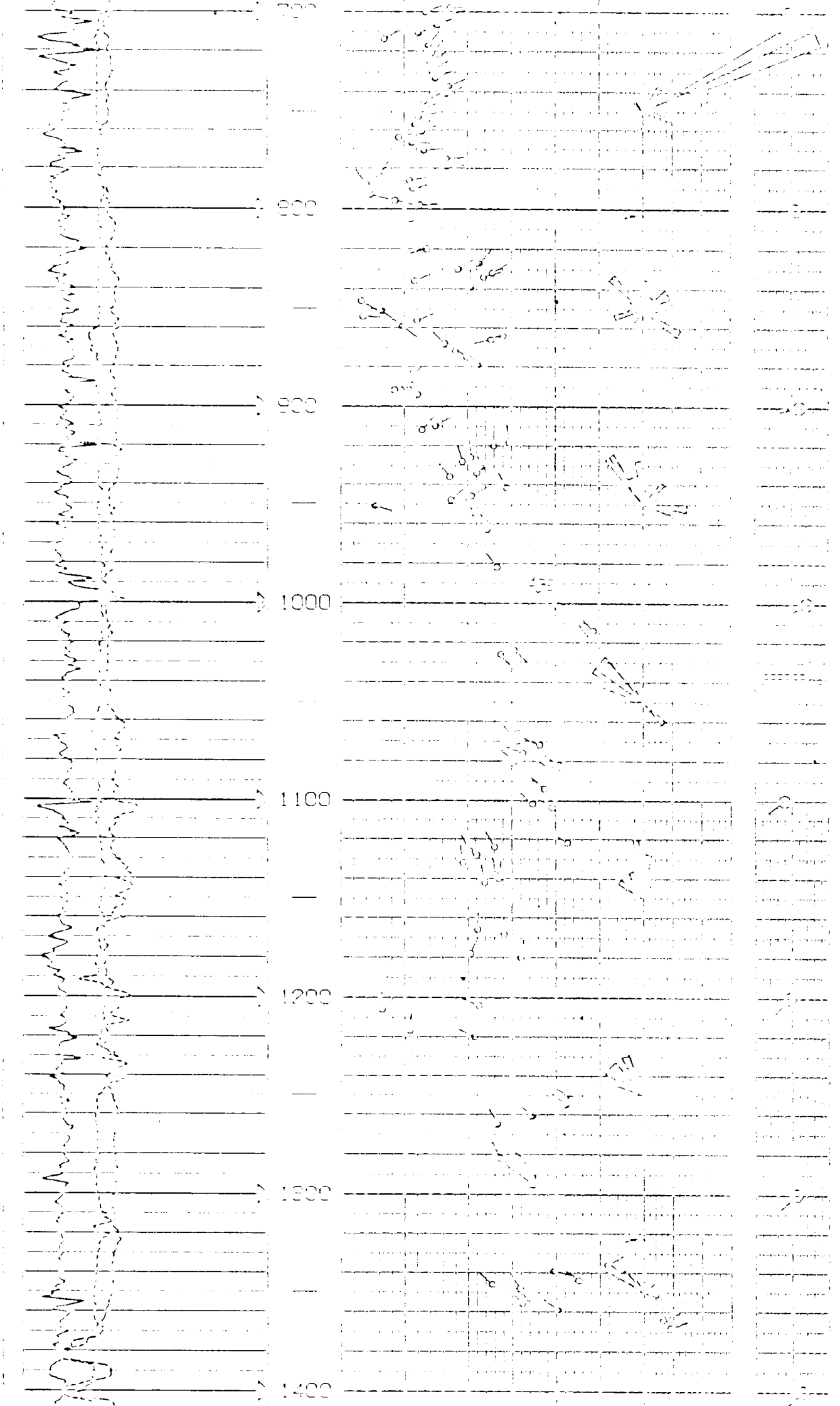

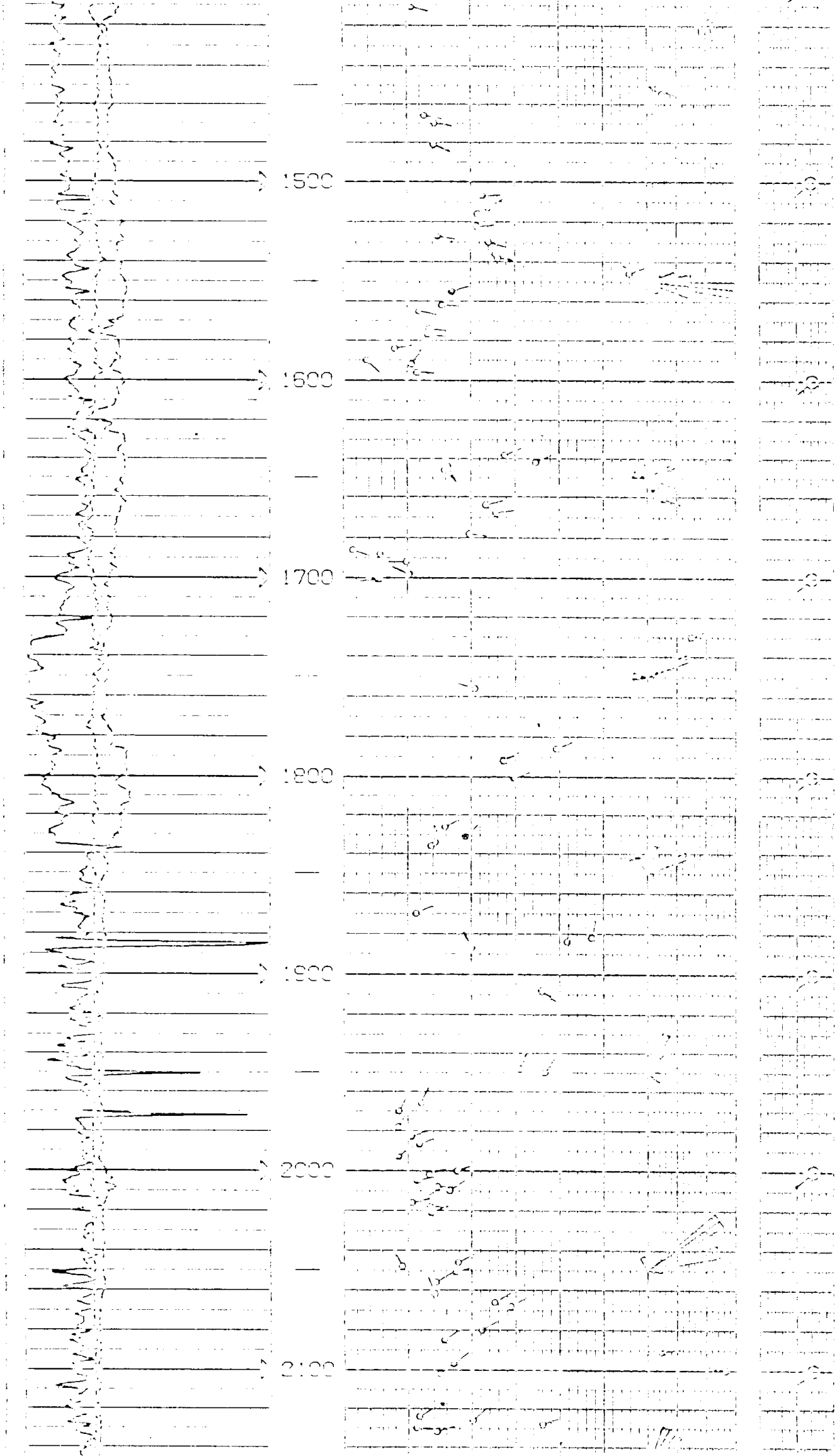

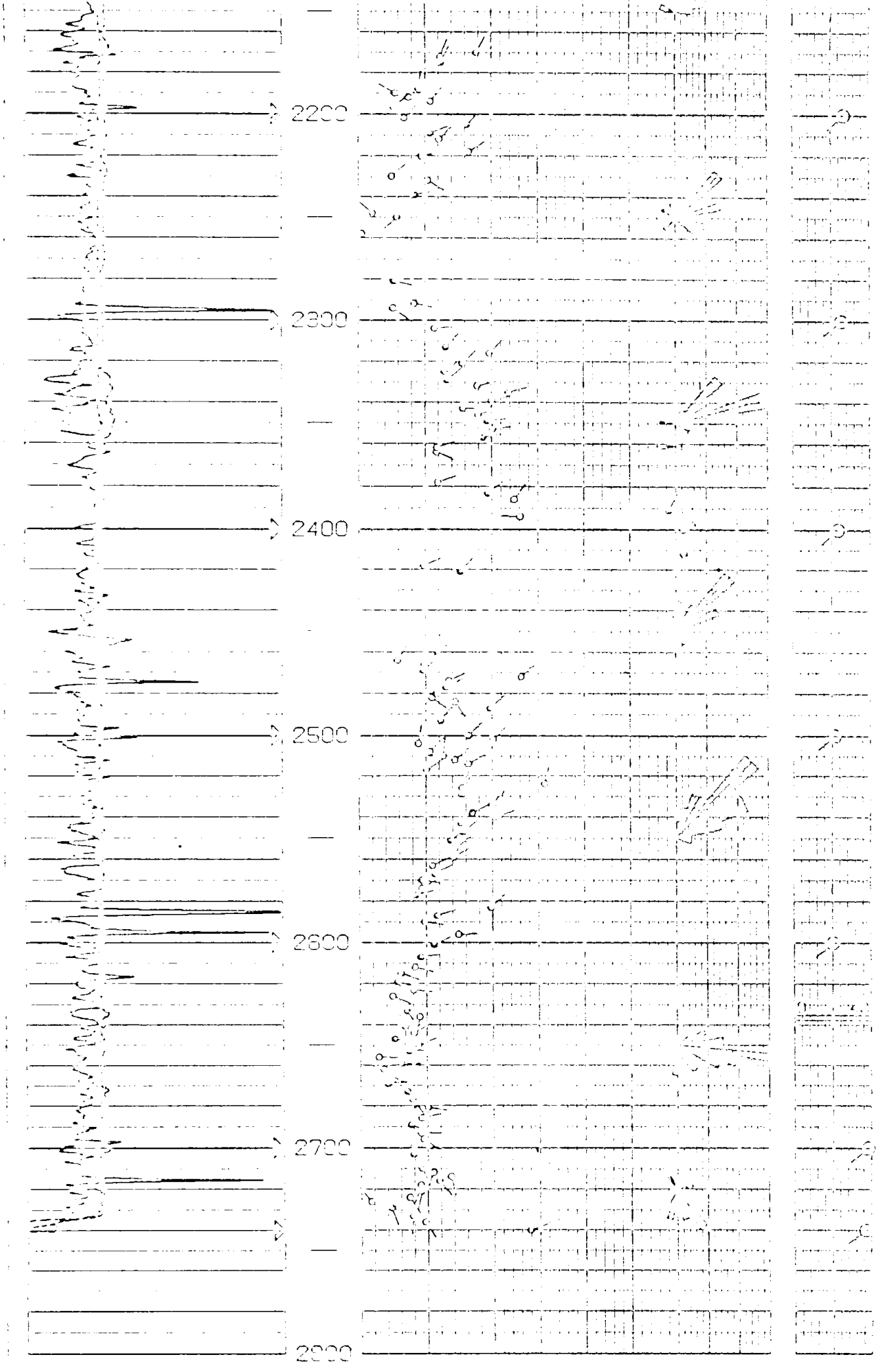

ALL QUALITY ARROW PLOT

FROM THE CLUSTER PROGRAM

BLACK ARROWS ARE HIGHEST QUALITY

CORRELATION LENGTH 4.00 FT

STEP LENGTH 2.00 FT

SEARCH ANGLE 30. DEGREES X2

PC0130023502307001020020

SCALE : 1/240

ZONE FROM 456 FT TO 2744 FT

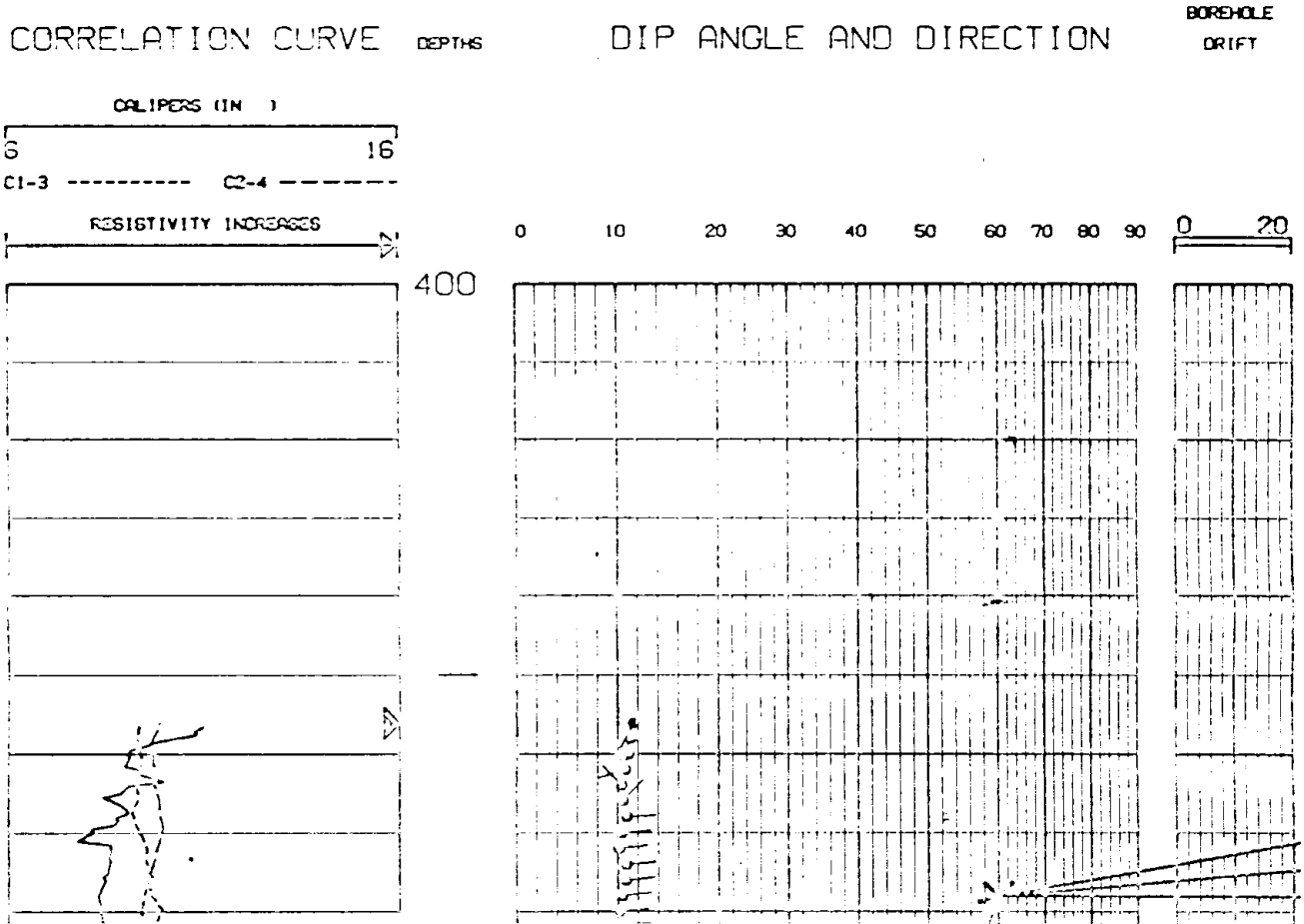

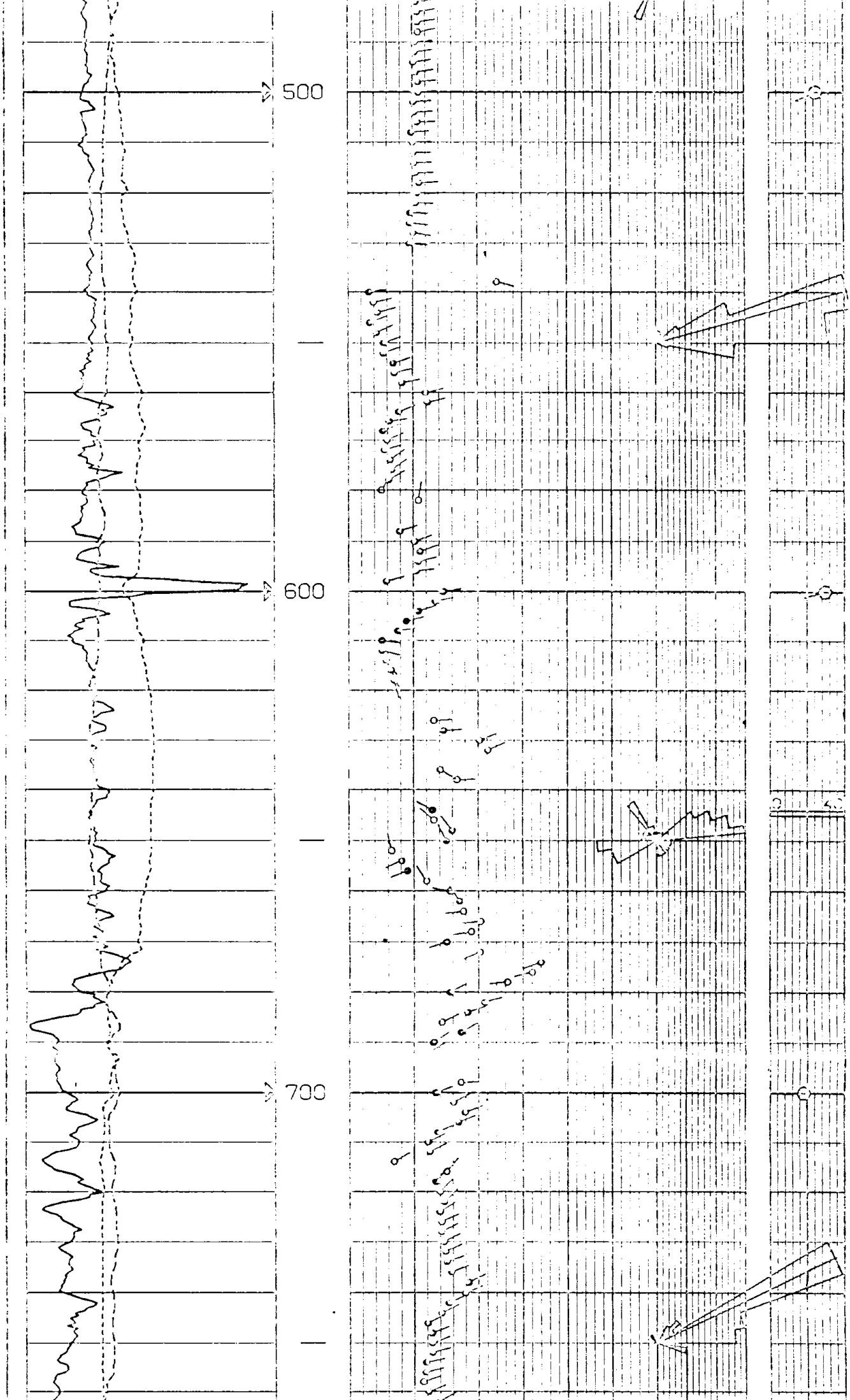

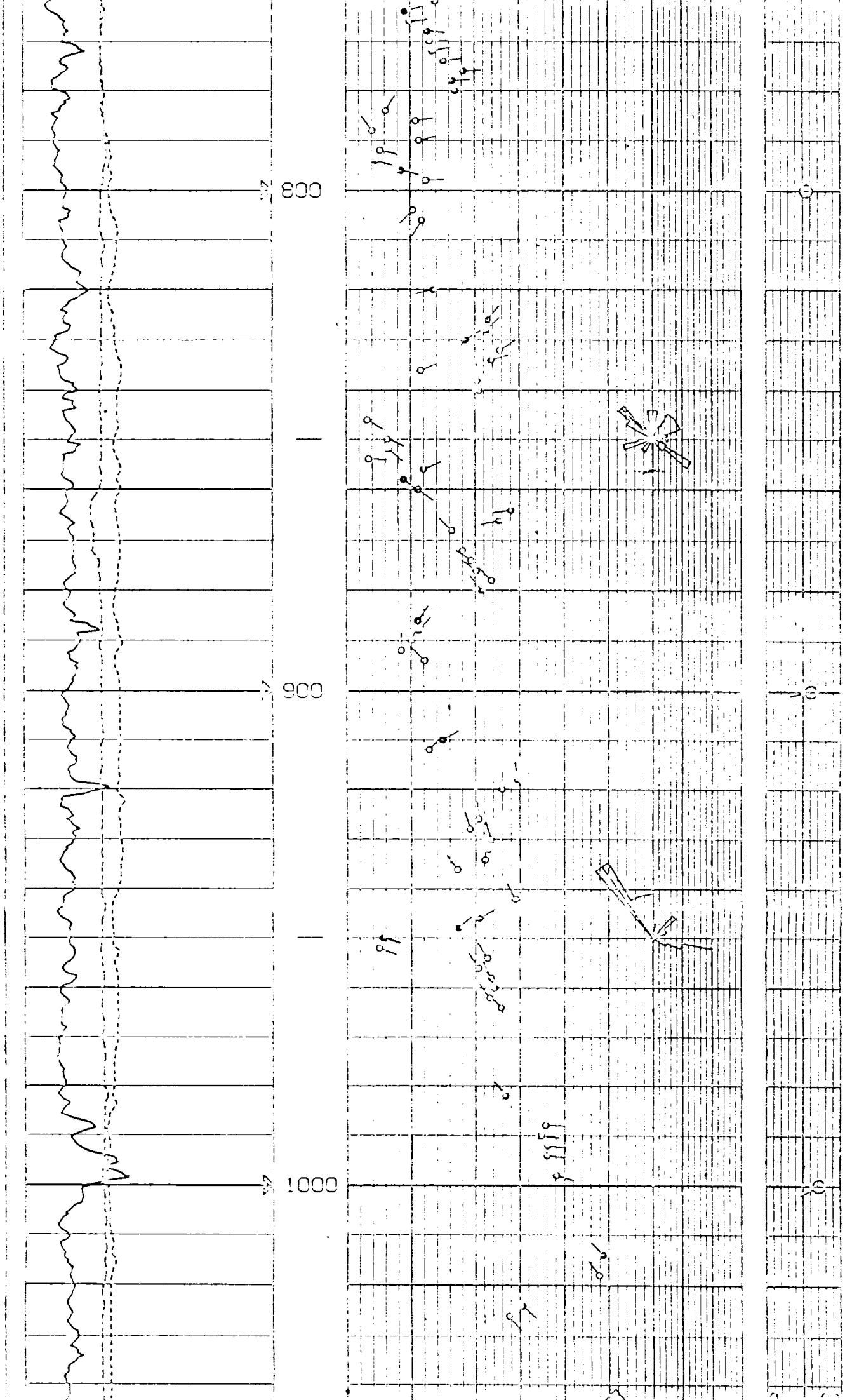

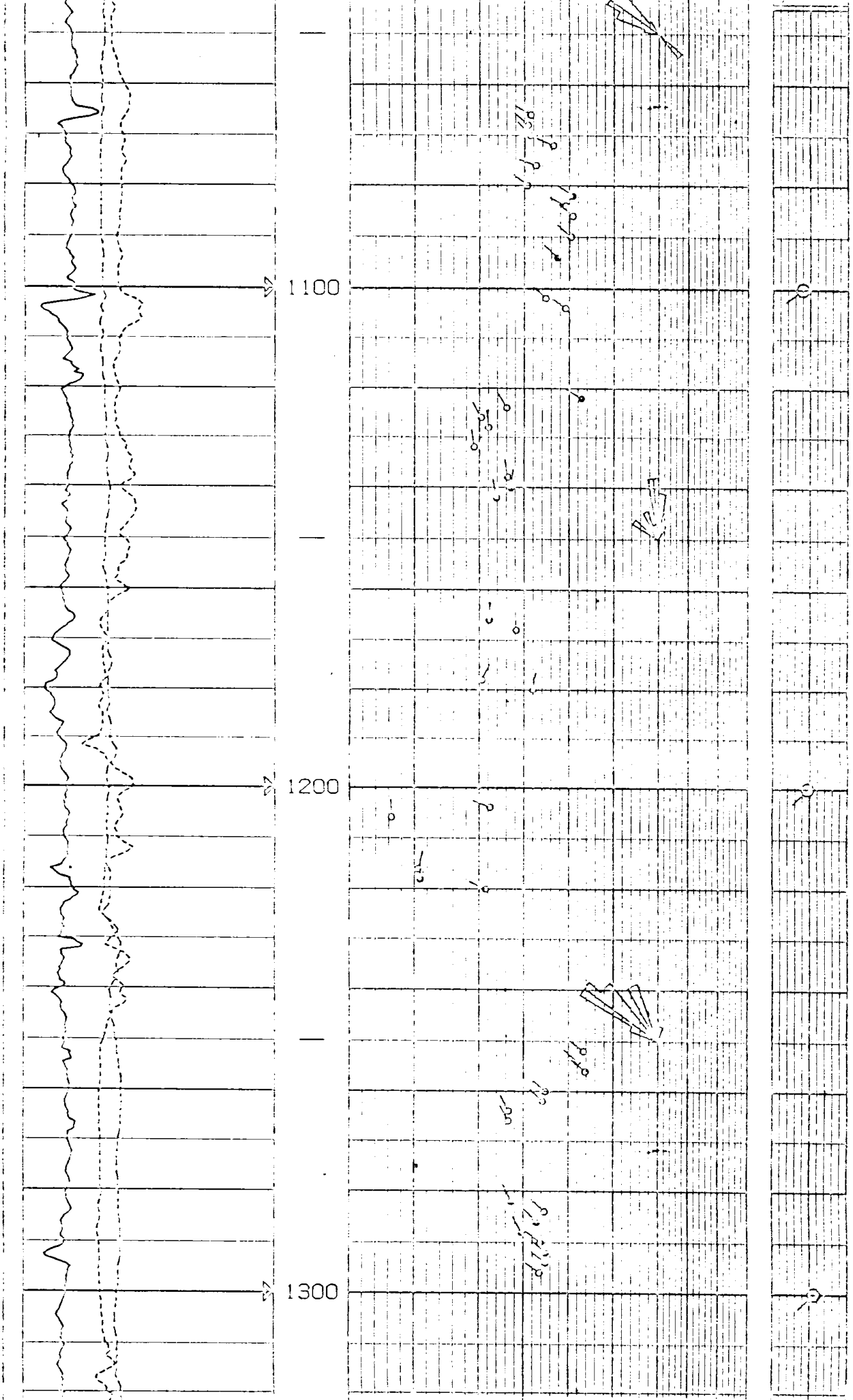

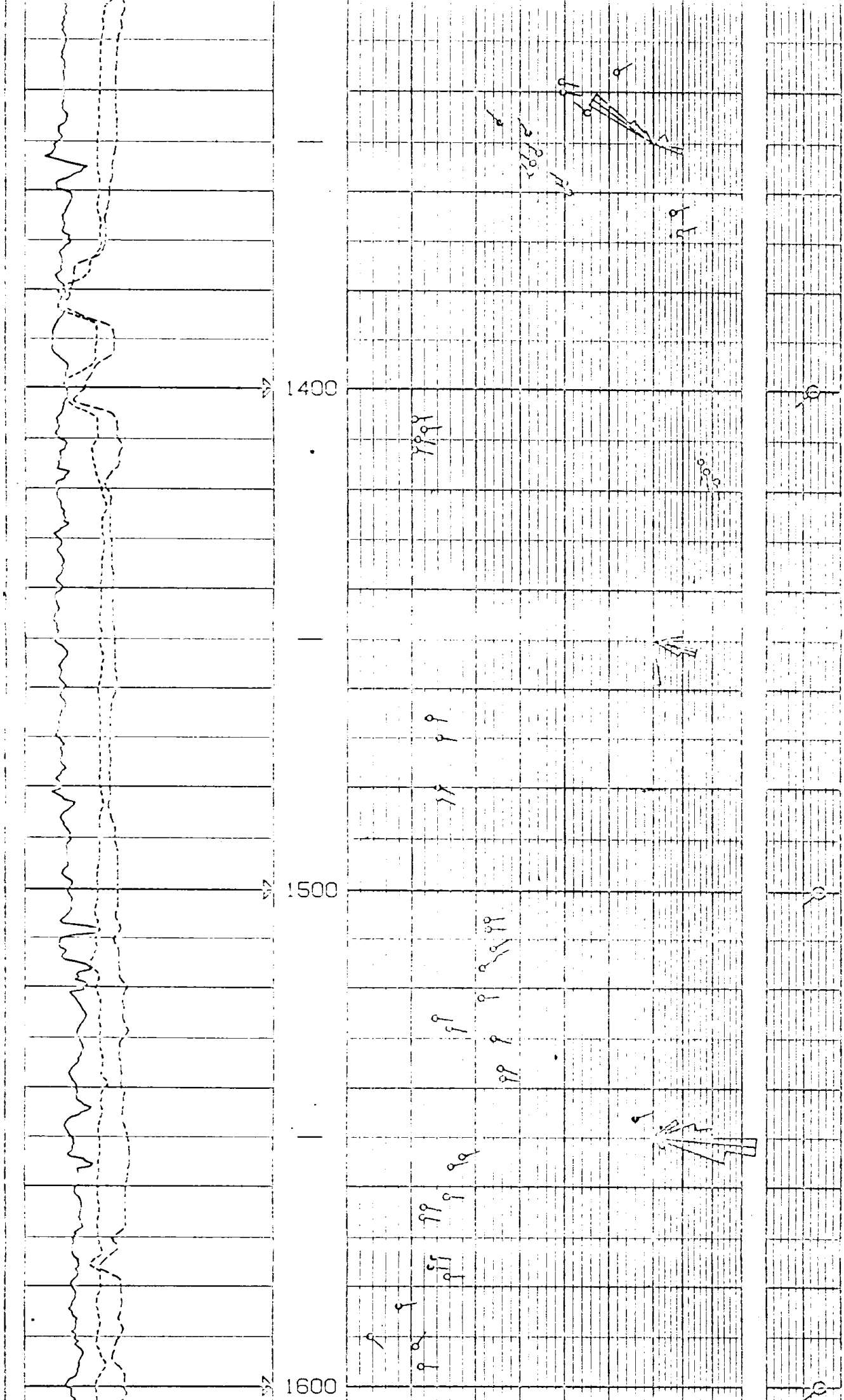

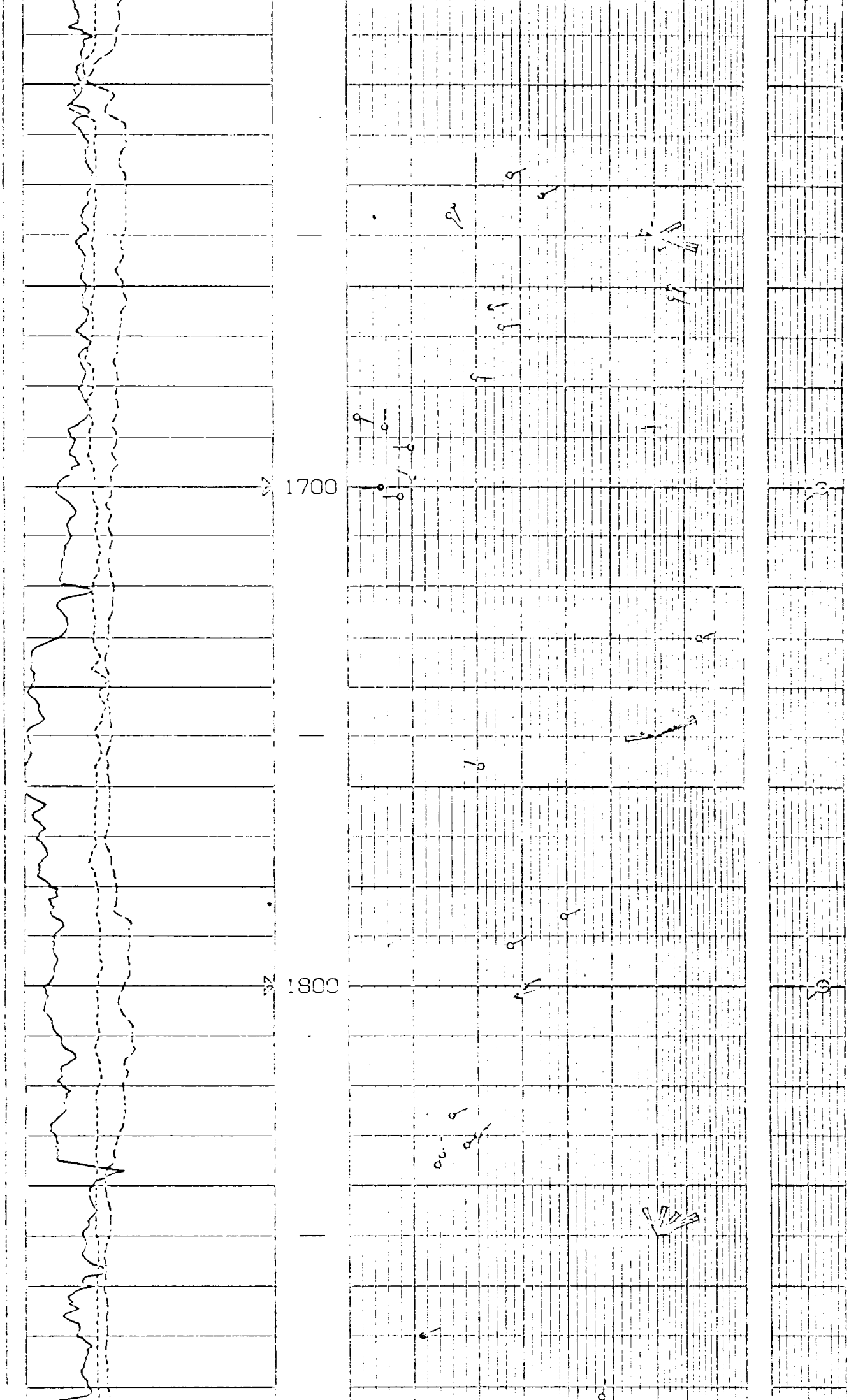

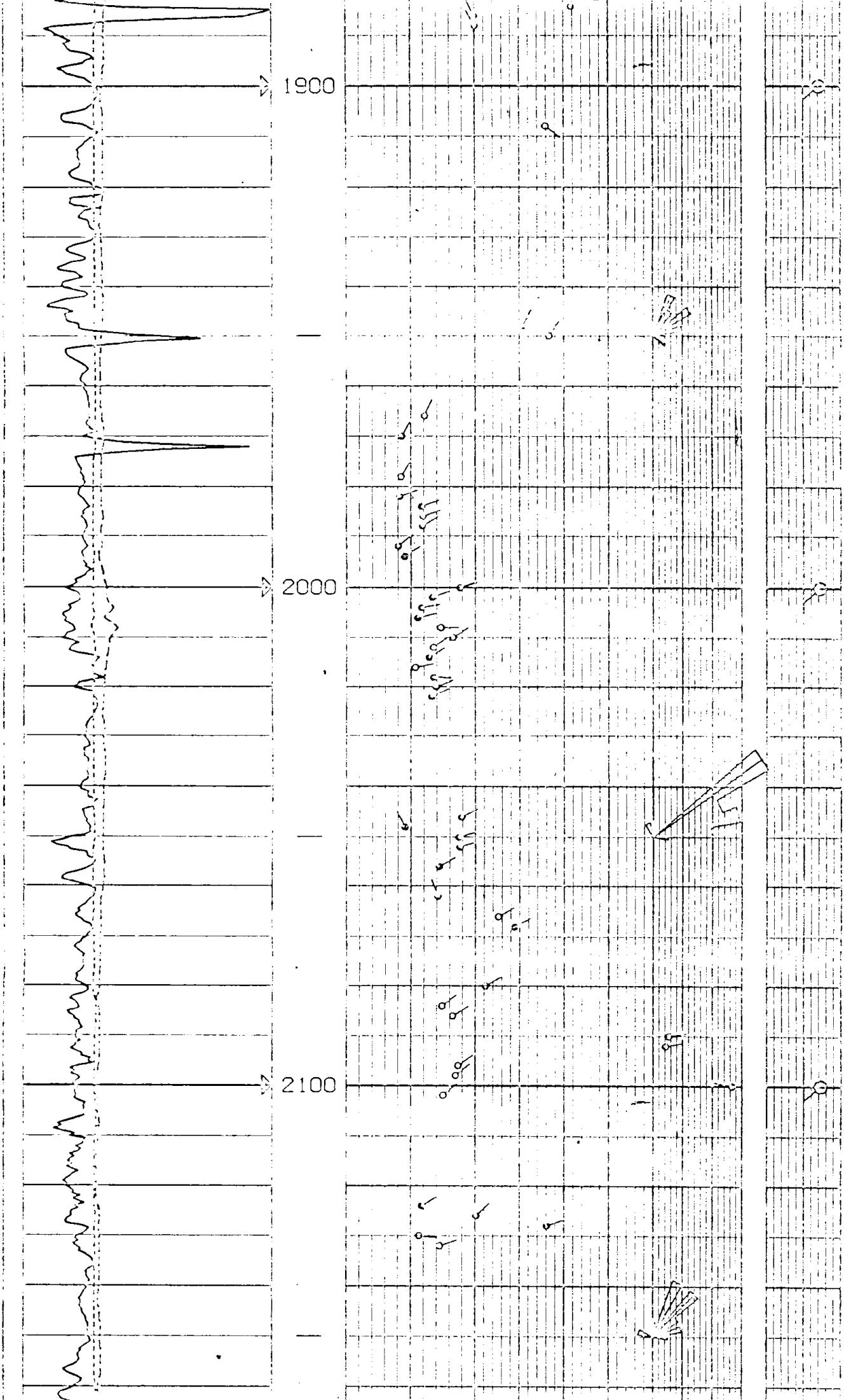

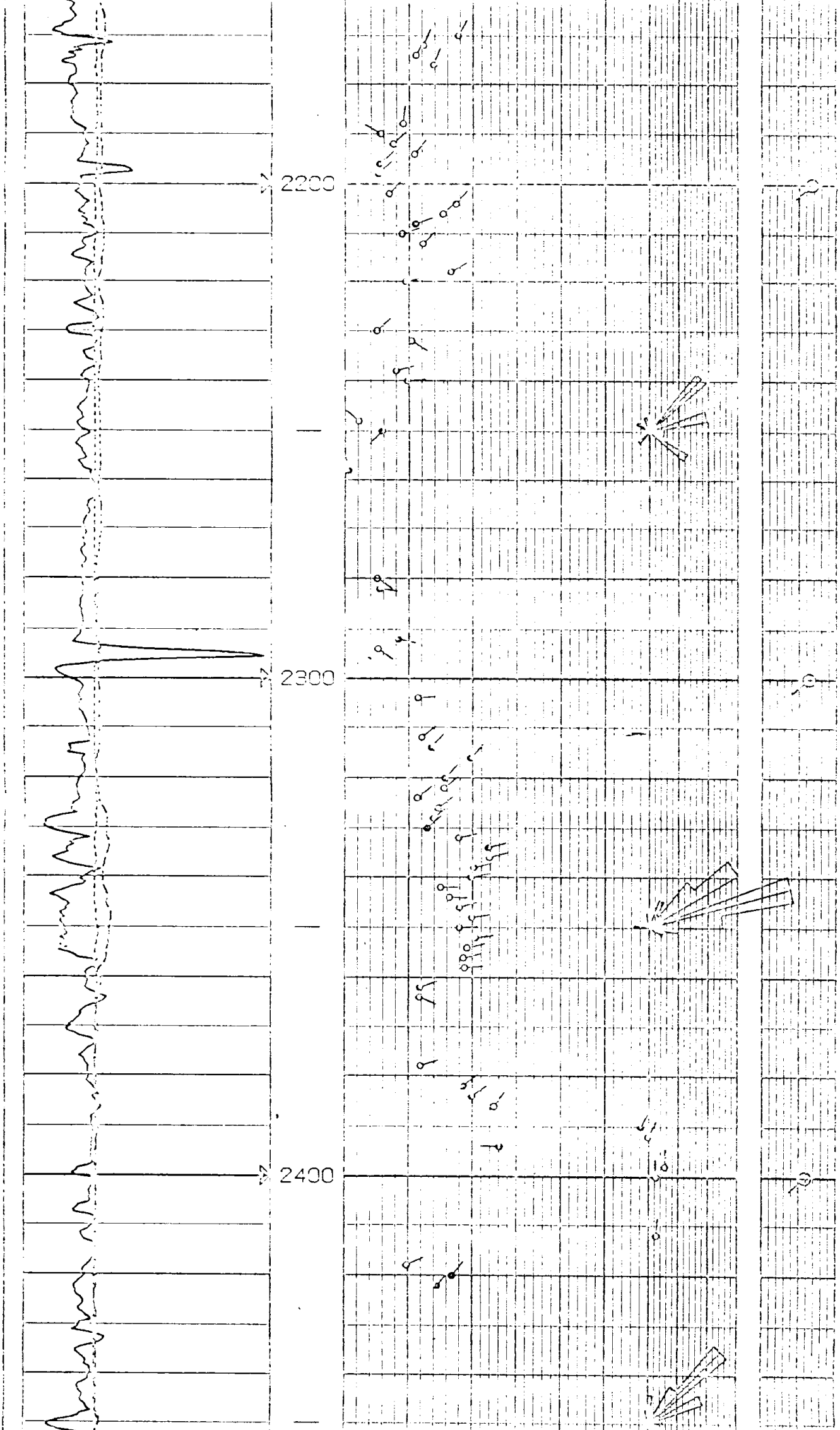

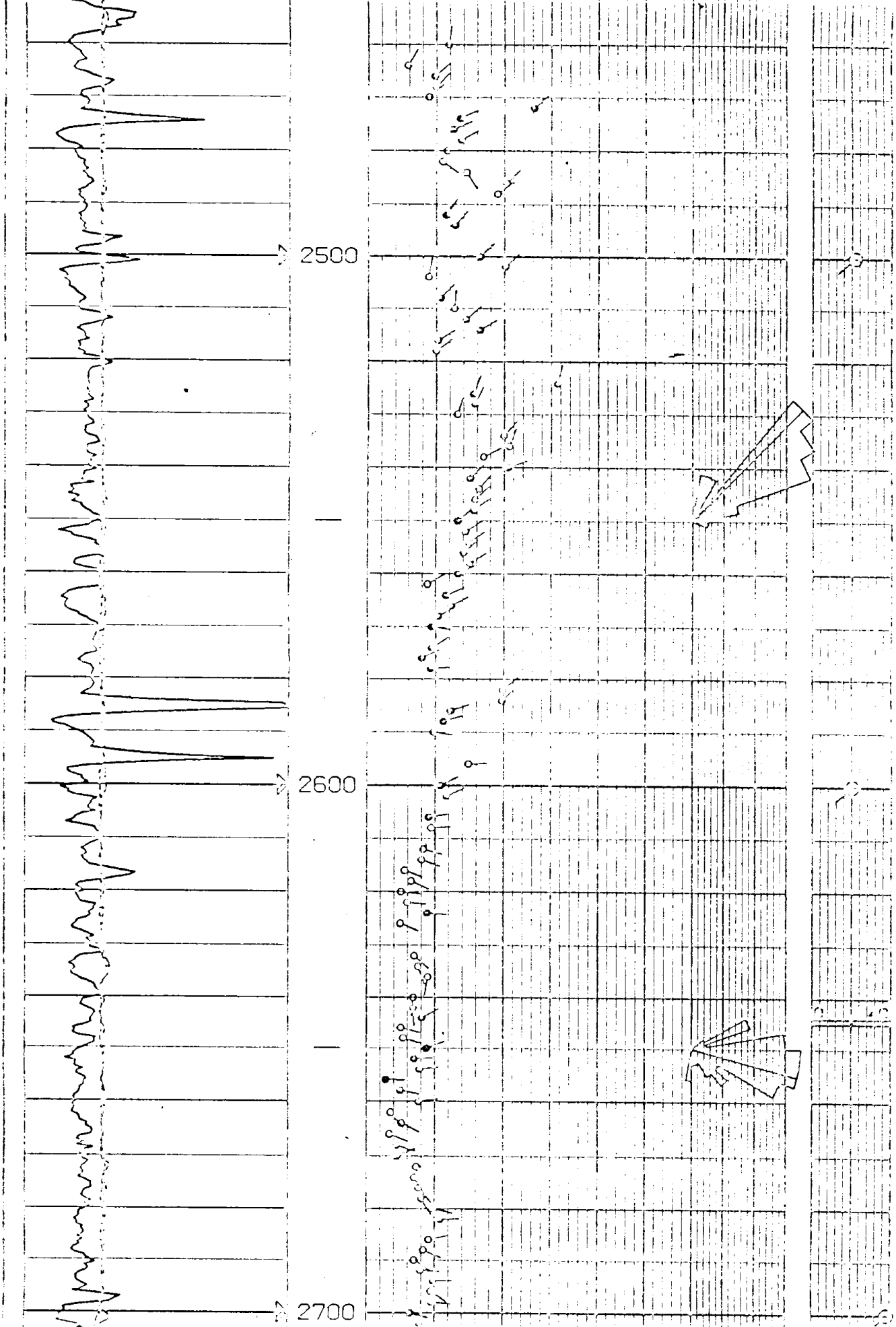

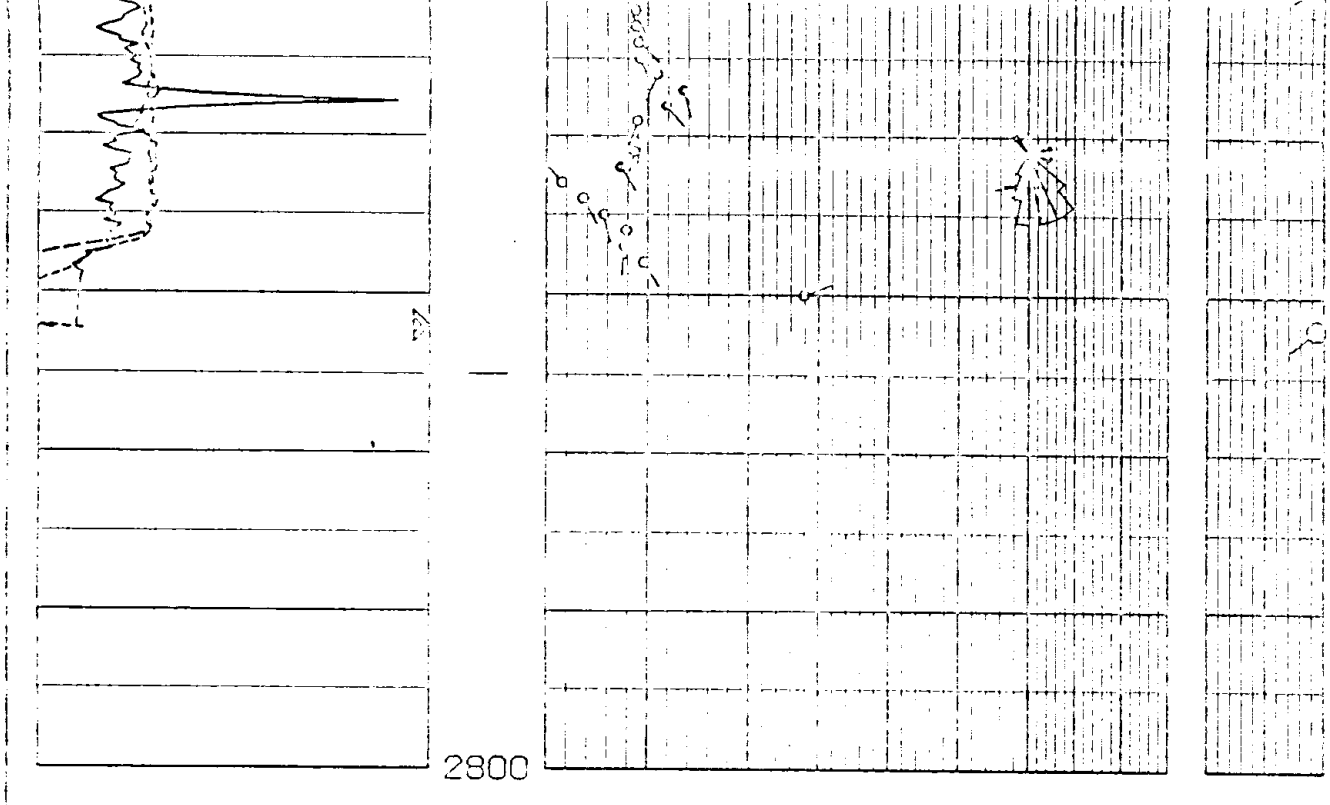

SCALE : 1/240

ZONE FROM 2548 FT TO 2746 FT

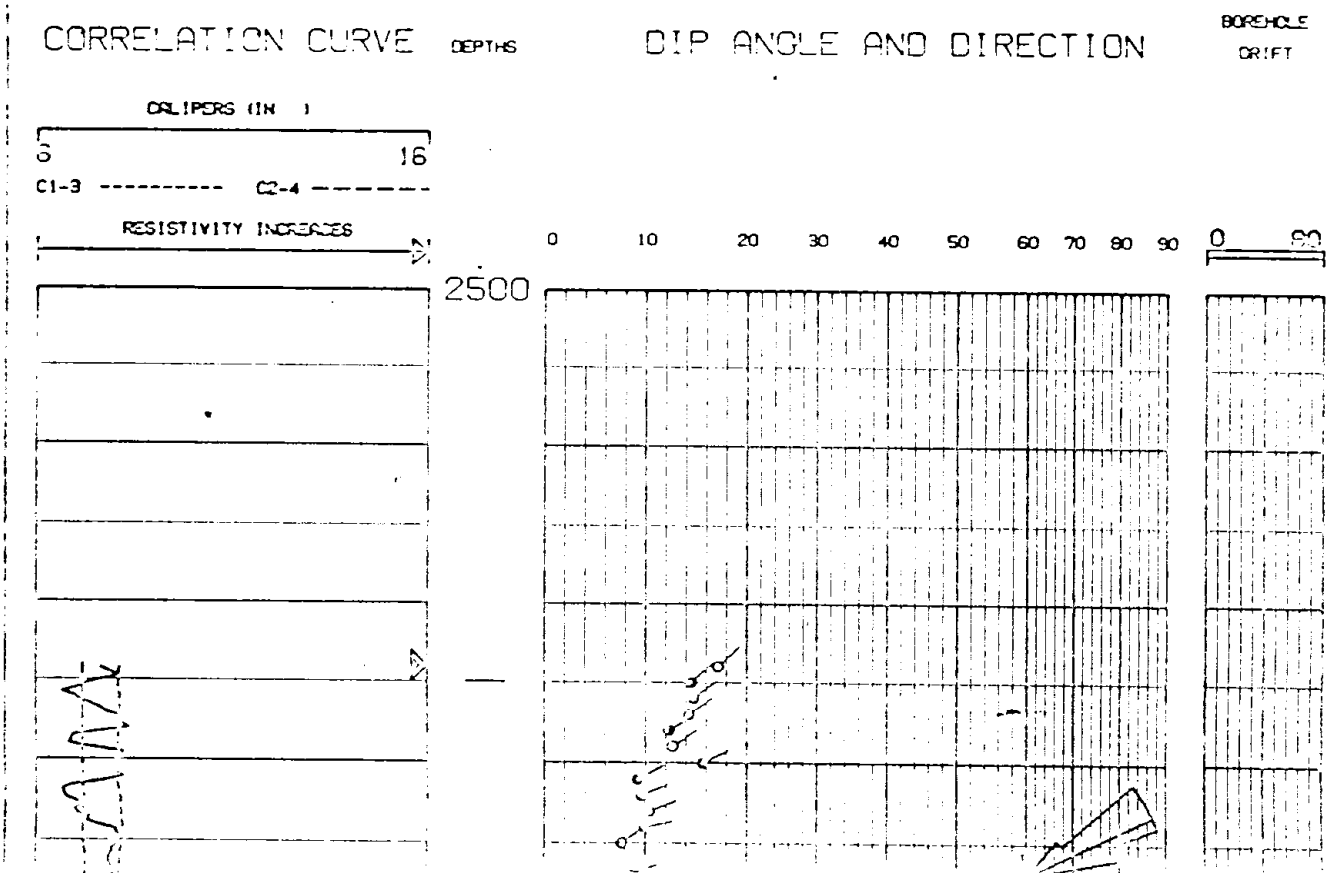

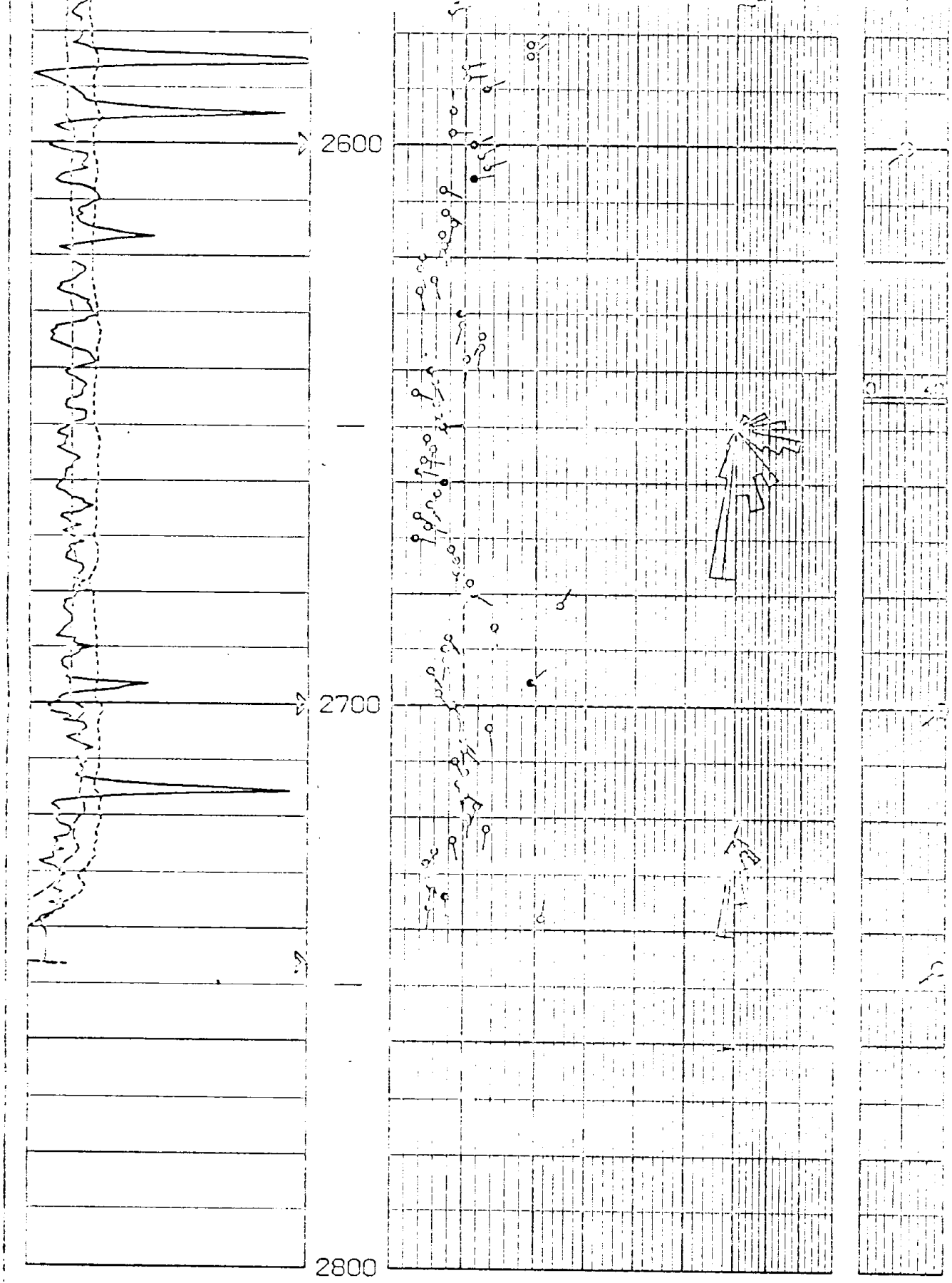

SCALE : 1/240

ZONE FROM 2672 FT TO 2752 FT

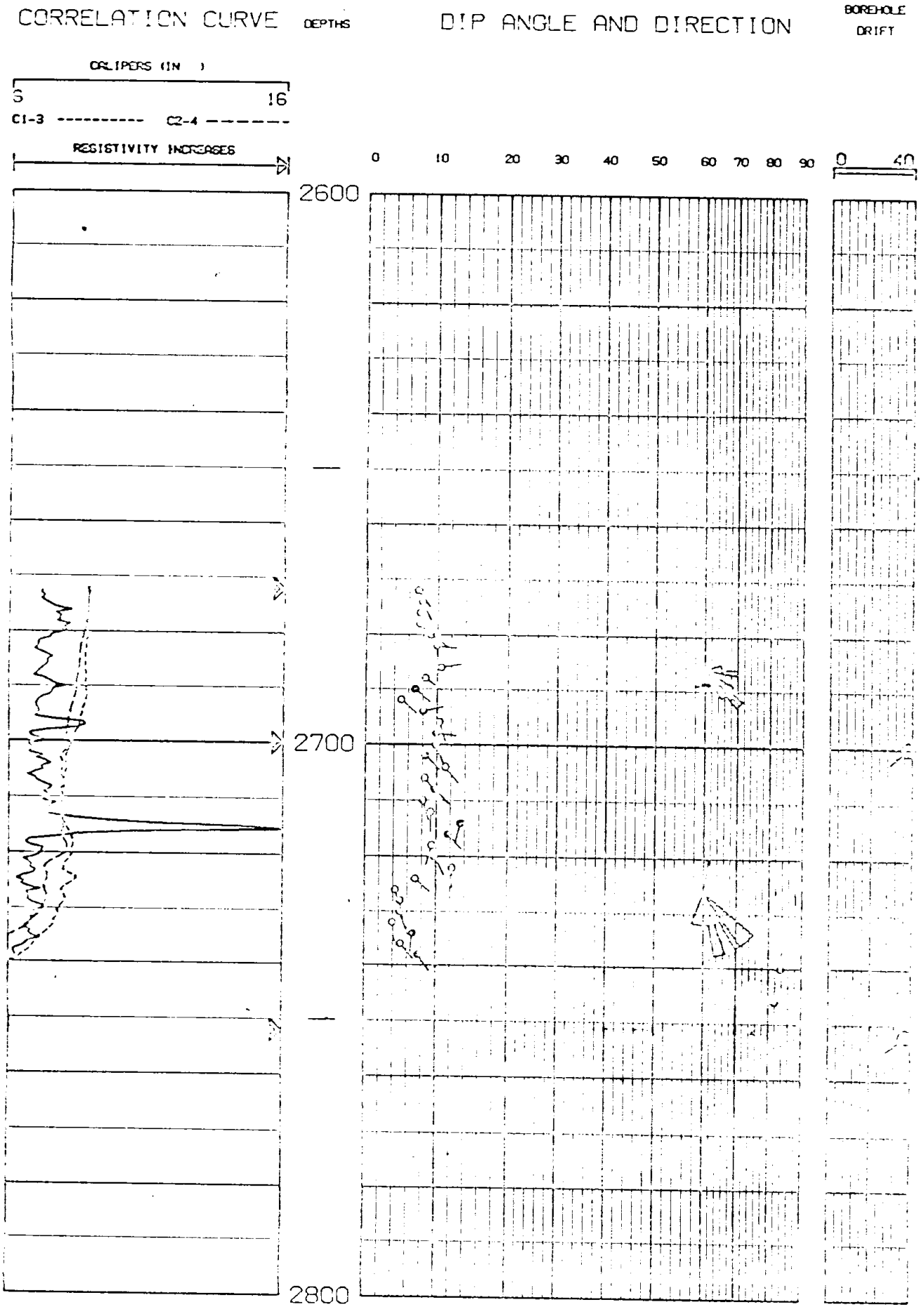

– end –