COMPANY	NAKAYA & WEAGANT ENERGY CO.		
WELL	"STEHEMEAD" #43-33-75		
FIELD	WILDCAT		
COUNTY	COLUMBIA	STATE	OREGON

Schlumberger

DUAL INDUCTION-SFL-SONIC

WITH LINEAR CURVE LAYOUT

COMPANY	NAKAYA & WEAGANT ENERGY CO.		
WELL	"STEHEMEAD" #43-33-75		
FIELD	WILDCAT		
COUNTY	COLUMBIA	STATE	OREGON

Schlumberger

DUAL INDUCTION-SFL-SONIC

WITH LINEAR CURVE LAYOUT

Run No.	One
Service Order No.	78602
Depth Driller	8500
Depth Logger	8502 Feet
Bit Size	7875 Inches
Type Fluid	2.8 LB/GAL
Density	9.0 LB/GAL
Viscosity	40.0 SEC/QT
Fluid Loss	10.0 ML/30 MIN
Source of Sample	FLOWLINE
Rm @ Meas. Temp.	0.90 @ 75 DEGREES F
Rmf @ Meas. Temp.	0.90 @ 75 DEGREES F
Rmc @ Meas. Temp.	0.90 @ 75 DEGREES F
Rm @ BHT	0.40 @ 180 DEGREES F
Time Since Circulation	6 HRS
Max. Rec. Temp.	180 DEGREES F
Equipment Number	10-1
Location	STAYTON, OREGON
Recorded By	D. SCHMIDT
Witnessed By	MR. BOB

Run Number 1	9.625" @ 1500'
Run Number 2	7" @ 8500'
Run Number 3	
Run Number 4	
Run Number 5	
Run Number 6	
Run Number 7	
Run Number 8	
Run Number 9	
Run Number 10	

REMARKS:

9 INCH STANDOFF USED ON SL.
SONIC CENTRALIZER WITH CHAINS AND STANDOFFS.
CALIPER NOT PRESENTED ON REPEAT LAYOUT DUE TO SHALE.
CALIPER SUPPRESSED DUE TO LOW DEVIATION.
MAXIMUM HOLE DEVIATION IS 3.5 DEGREES AT 7700 FT.

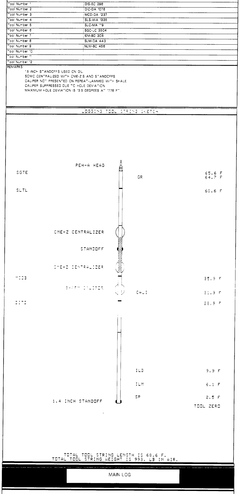
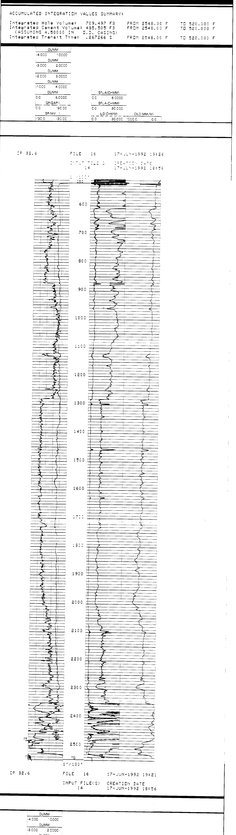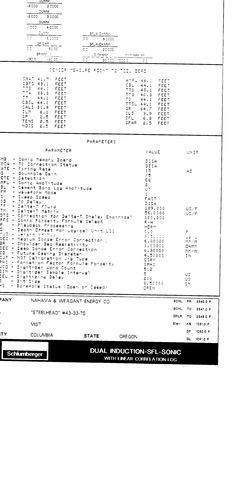
MAIN LOG