CC 43-34-65

SCHLUMBERGER

ARROW PLOT

COMPANY	REICHHOLD ENERGY CORP.
WELL	COLUMBIA CTY. 43-34
FIELD	MIST
COUNTRY	COLUMBIA, OREGON
RUN	ONE
DATE LOGGED	18 - MAR - 85
REFERENCE	PCCC.11049

POOLED ARROW PLOT

2 LEVELS POOLED WHEN WITHIN

3.5 DEGREES SOLID ANGLE

BLACK ARROWS ARE POOLED RESULTS

CORRELATION LENGTH	4 FT
STEP LENGTH	2 FT
SEARCH ANGLE	30 DEGREES X 2

PCCC.11049

SCALE : 1/600

ZONE FROM 463 FT TO 2073 FT

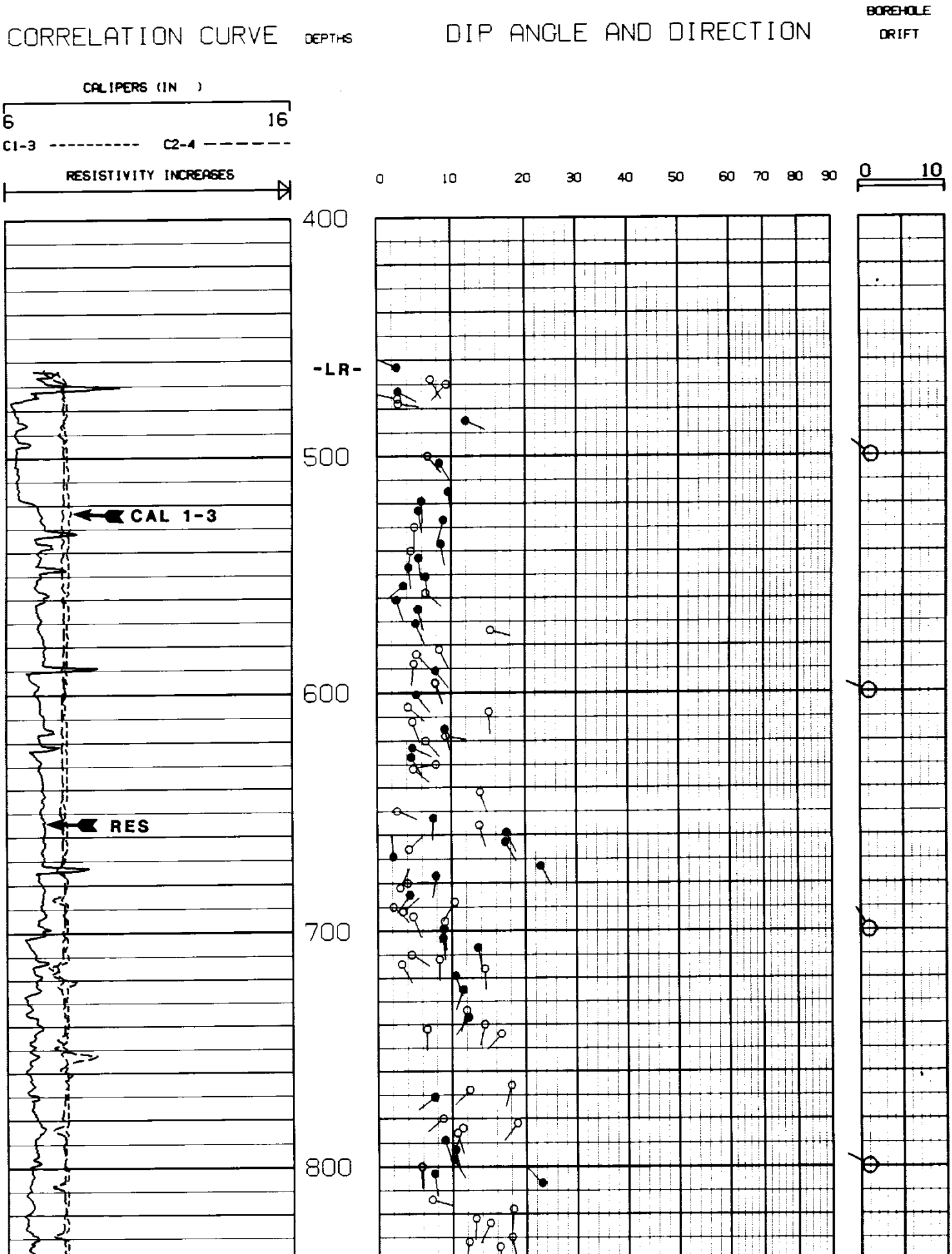

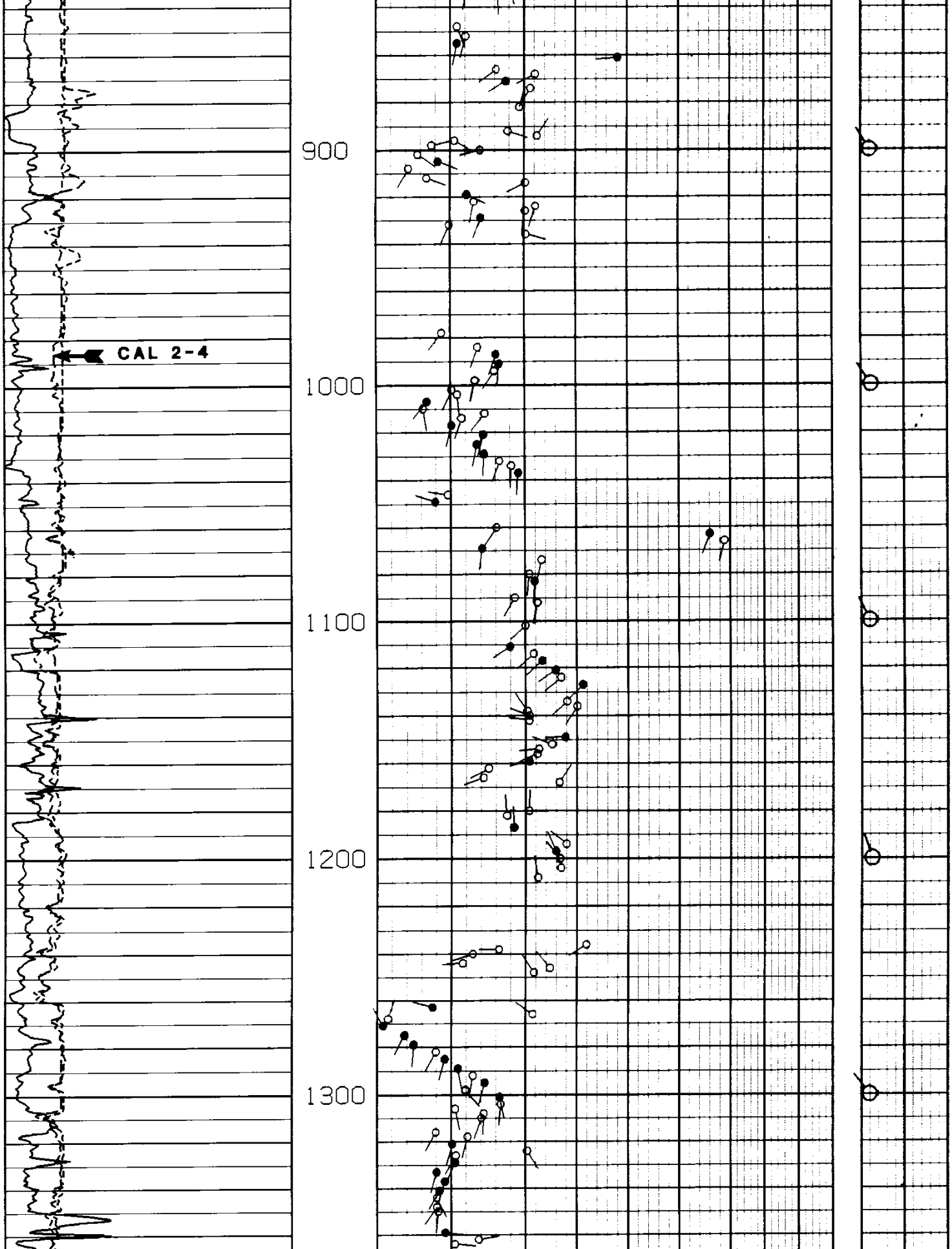

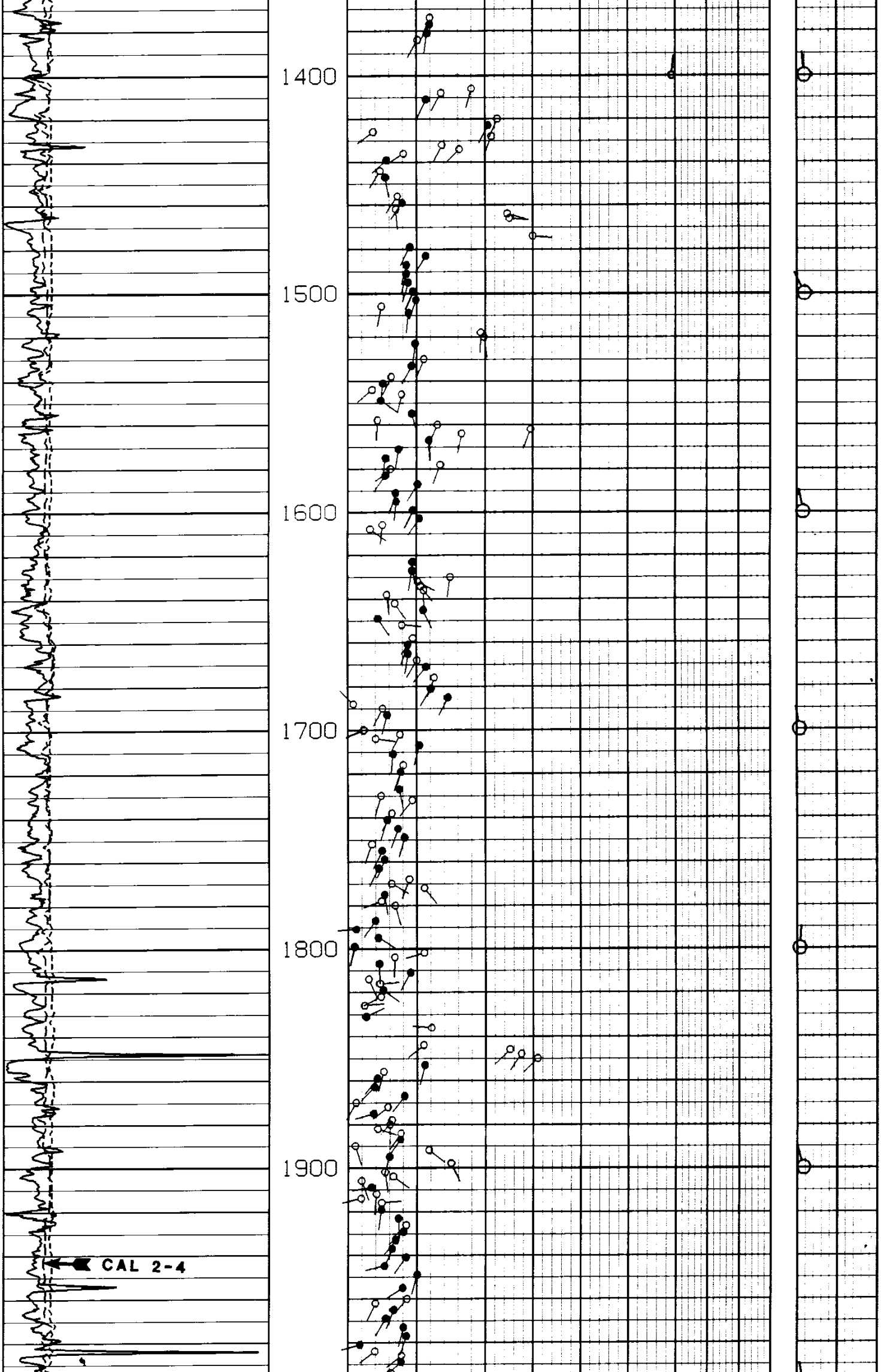

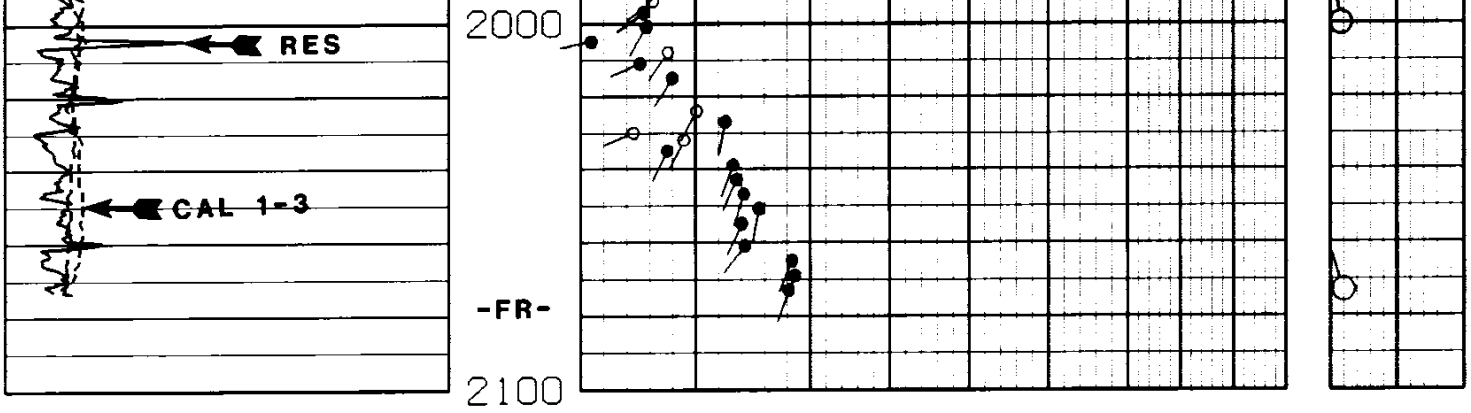

SCALE : 1/600

ZONE FROM 1857 FT TO 2075 FT

CORRELATION CURVE DEPTHS DIP ANGLE AND DIRECTION BOREHOLE DRIFT

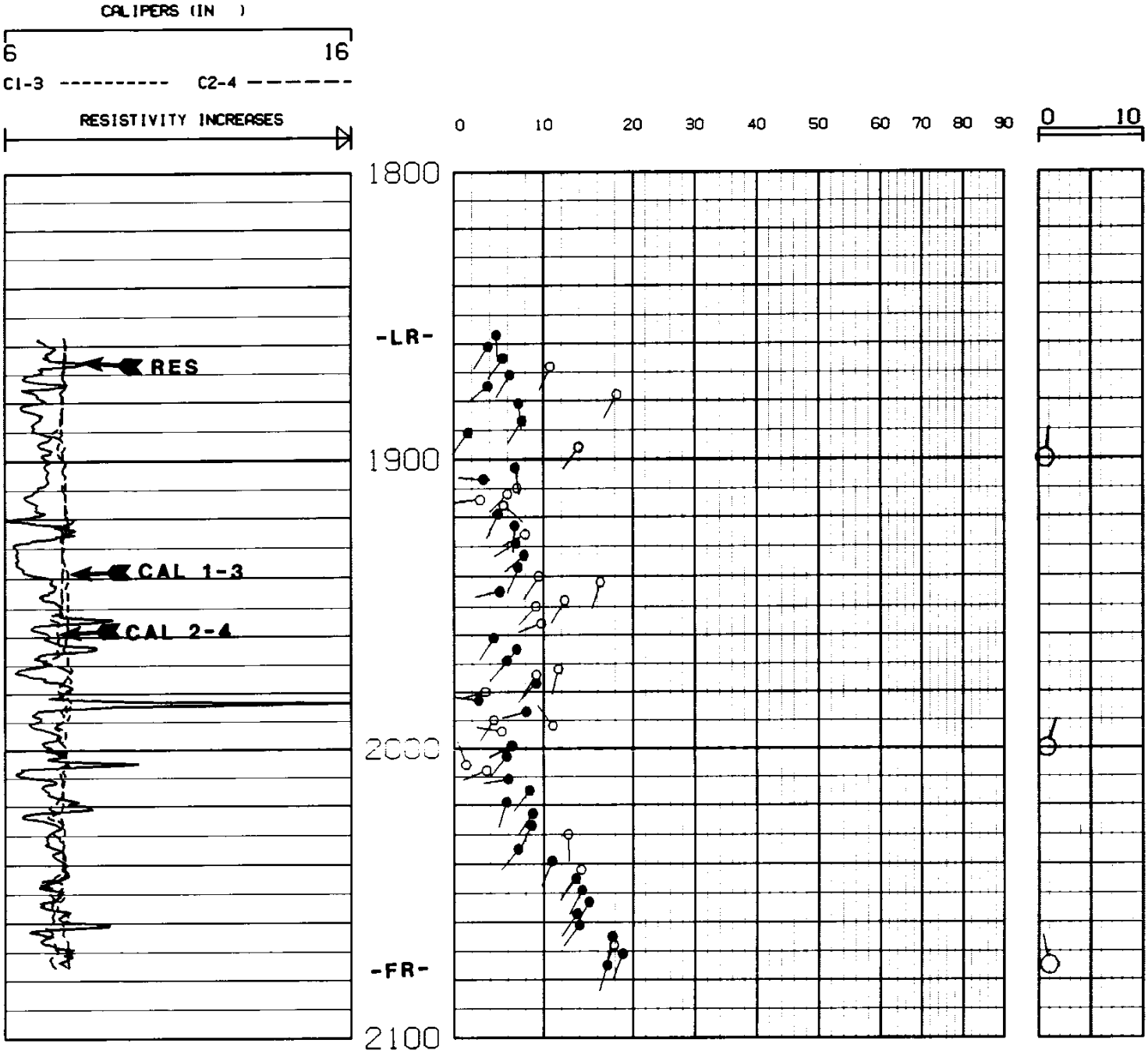

ALL QUALITY ARROW PLOT

FROM THE CLUSTER PROGRAM

BLACK ARROWS ARE HIGHEST QUALITY

CORRELATION LENGTH	4 FT
STEP LENGTH	2 FT
SEARCH ANGLE	30 DEGREES X 2

PCCC.11049

SCALE : 1/240

ZONE FROM 448 FT TO 2074 FT

CORRELATION CURVE	DEPTHS	DIP ANGLE AND DIRECTION	BOREHOLE DRIFT

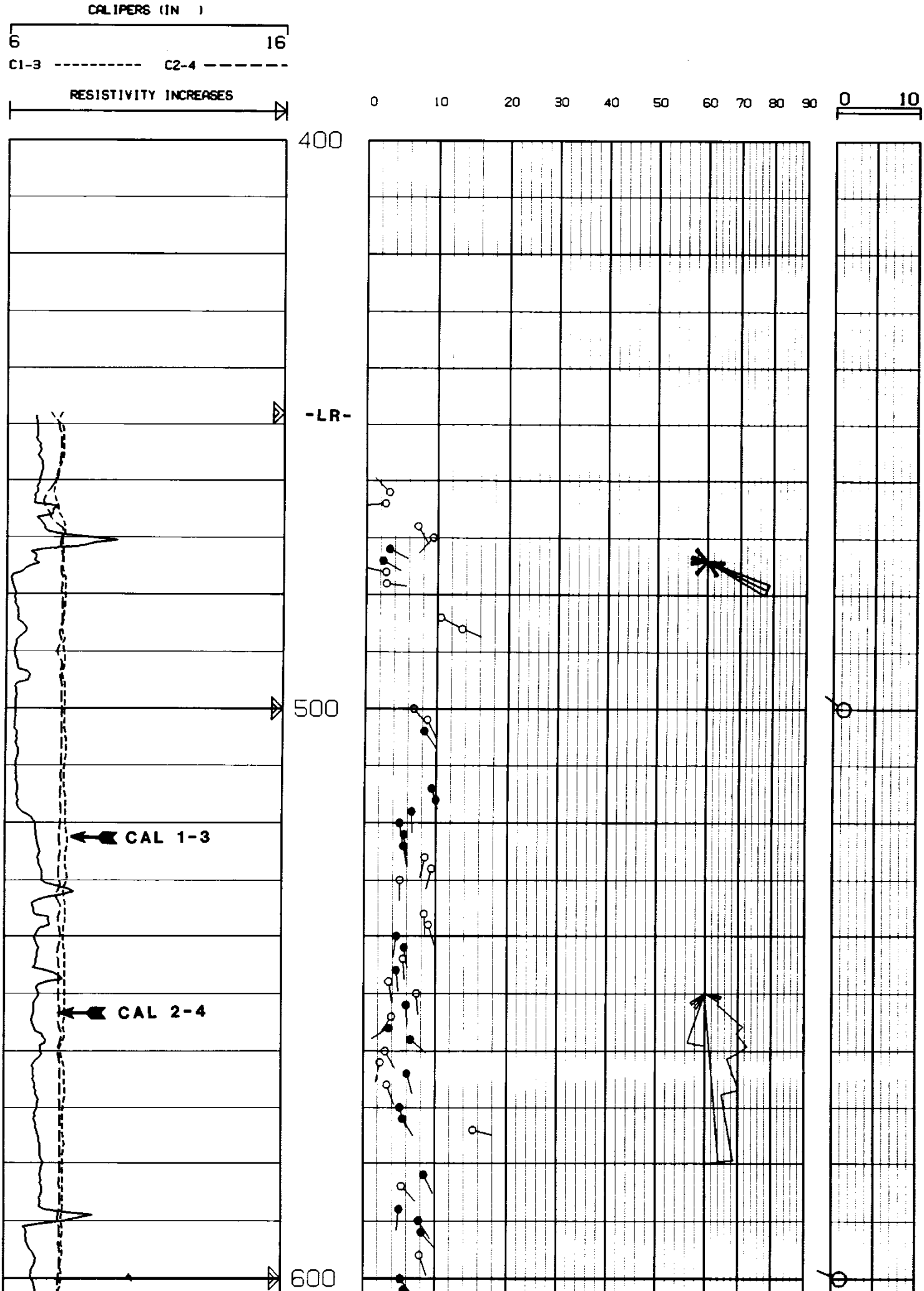

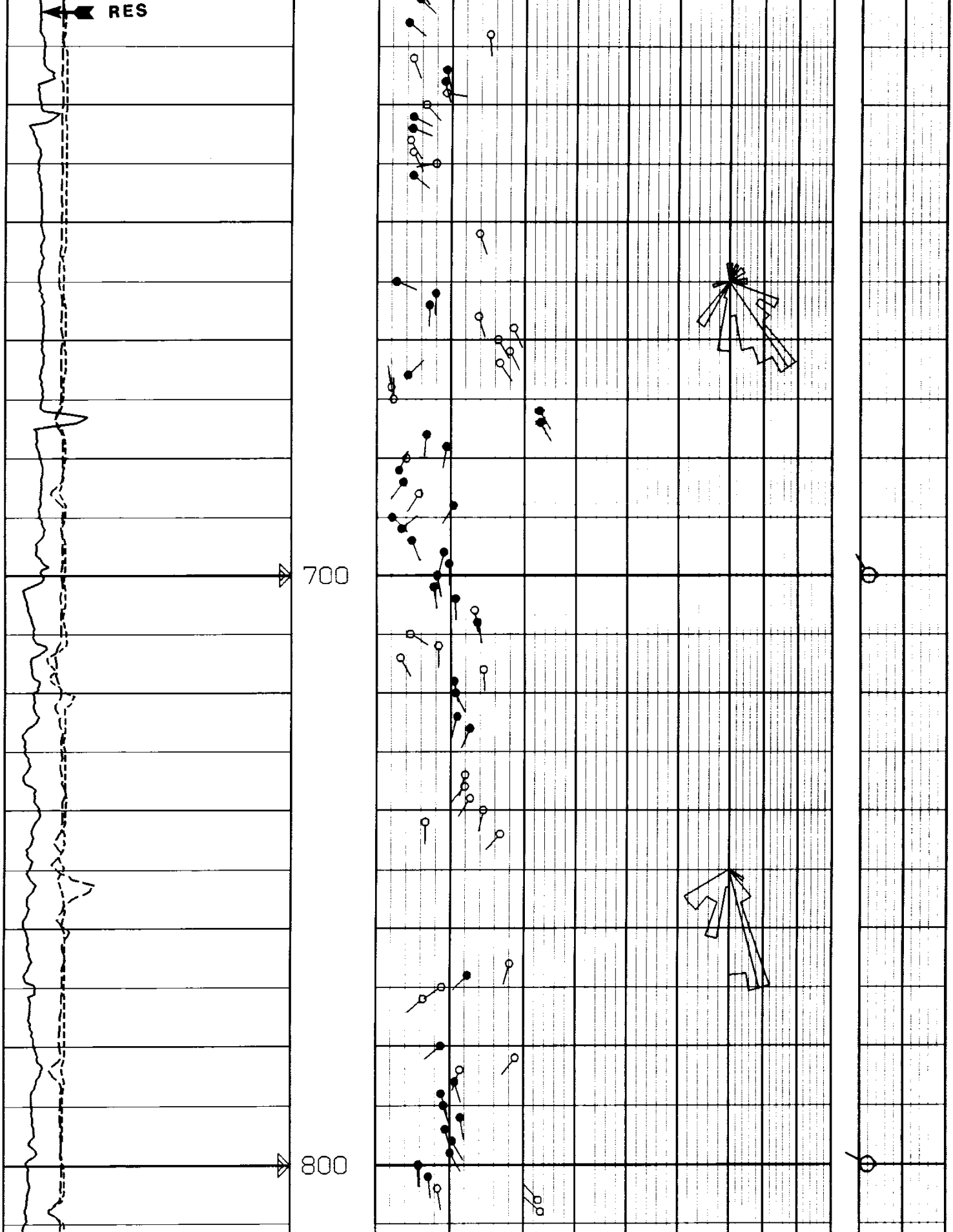

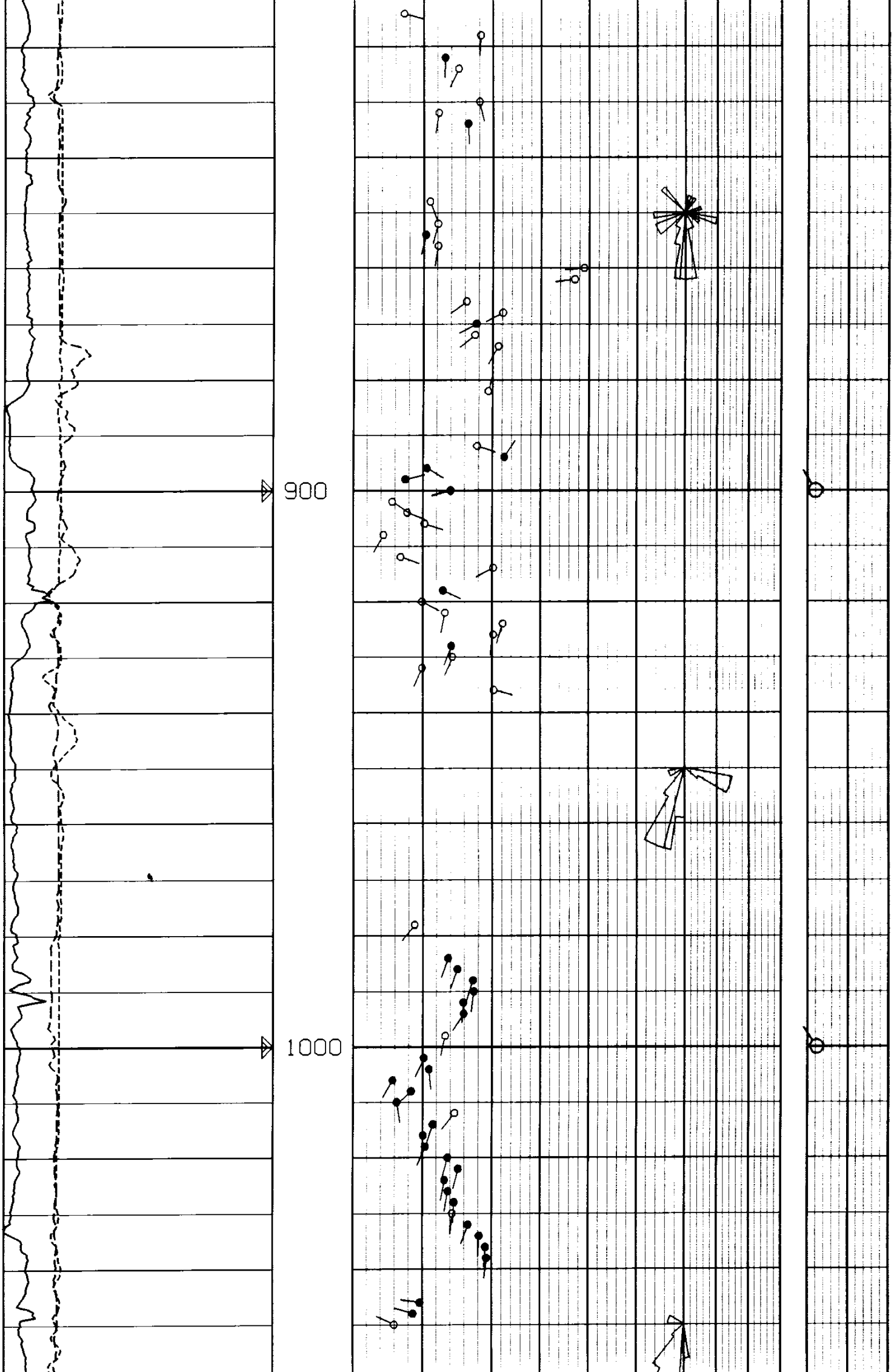

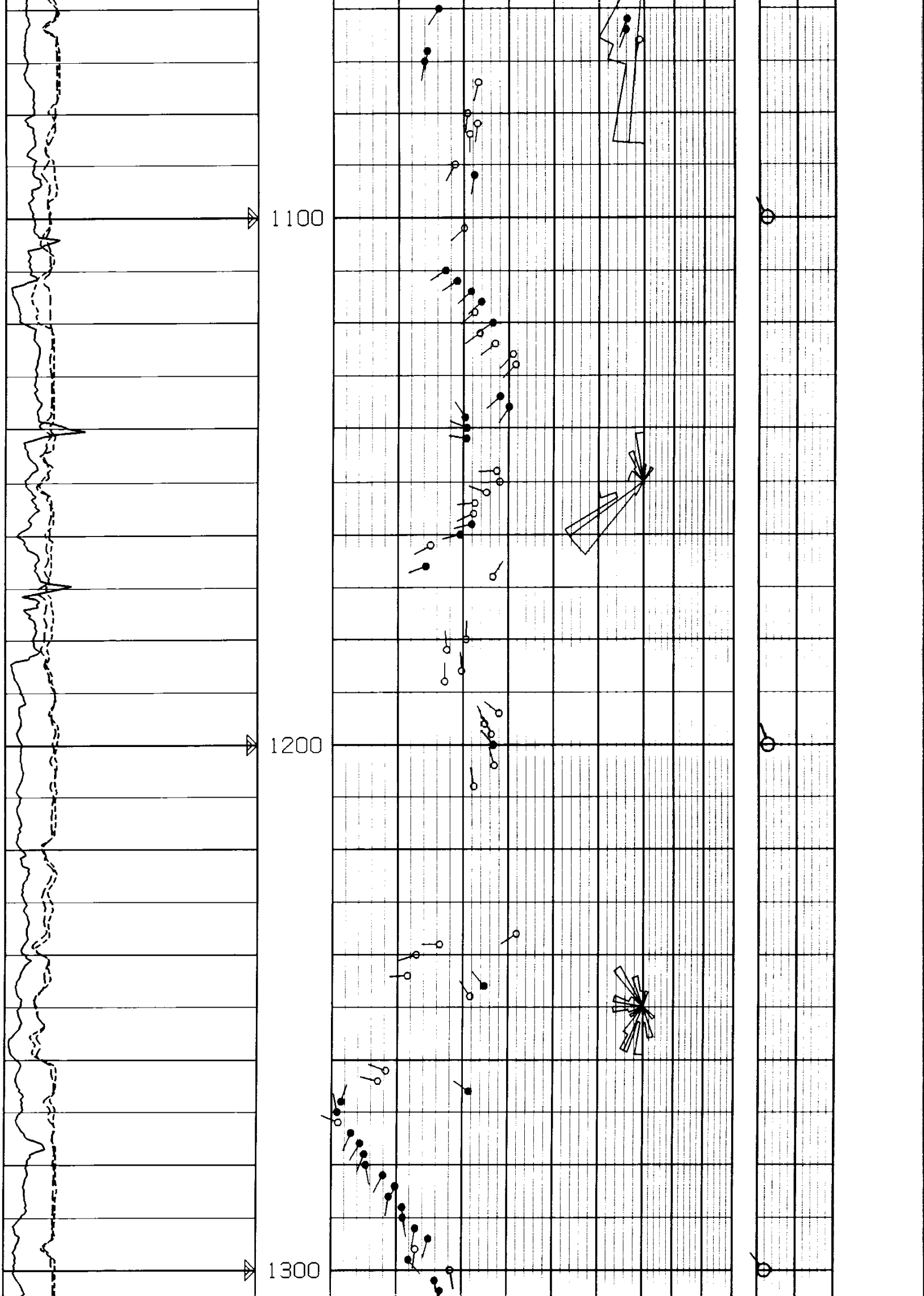

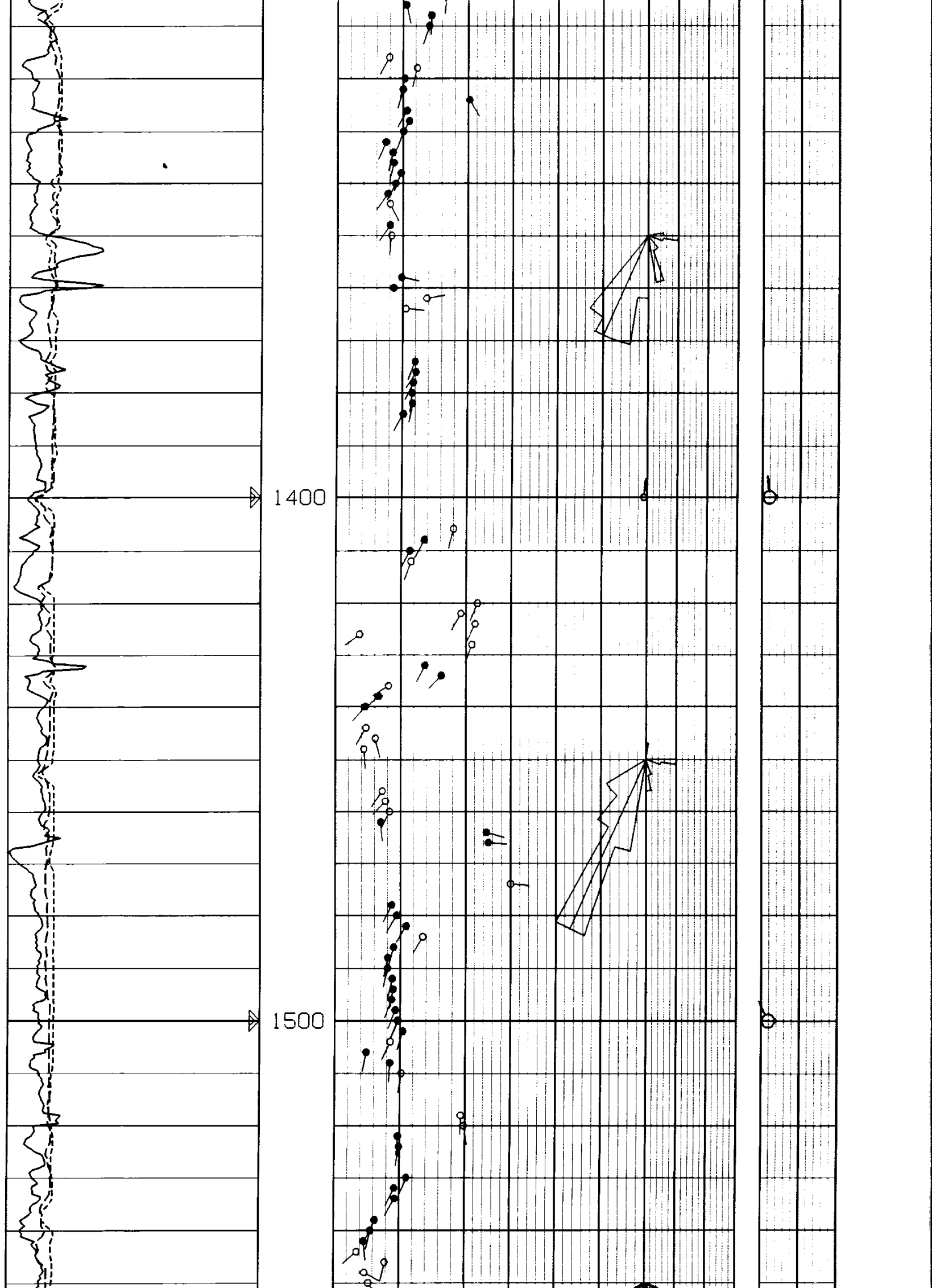

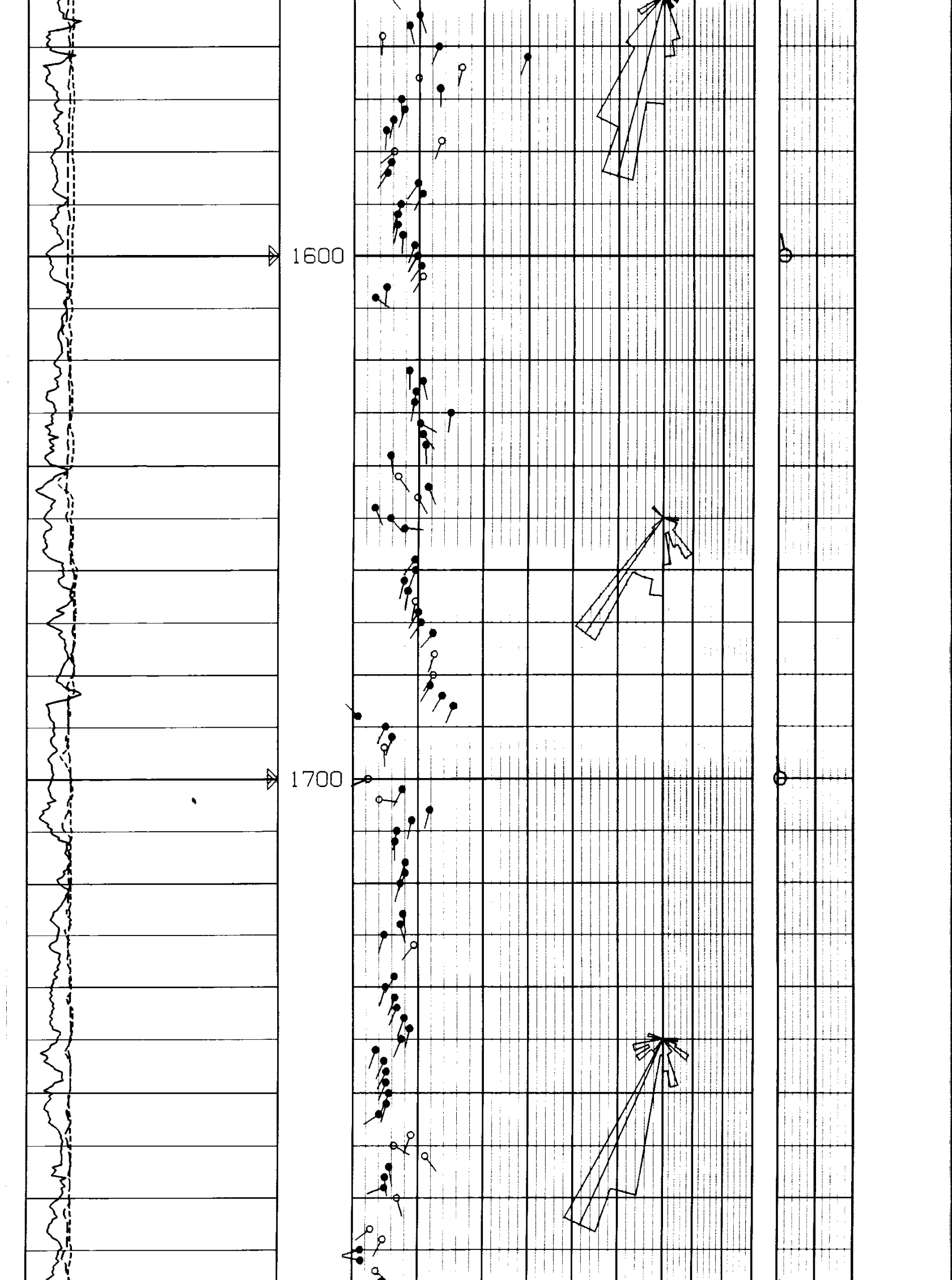



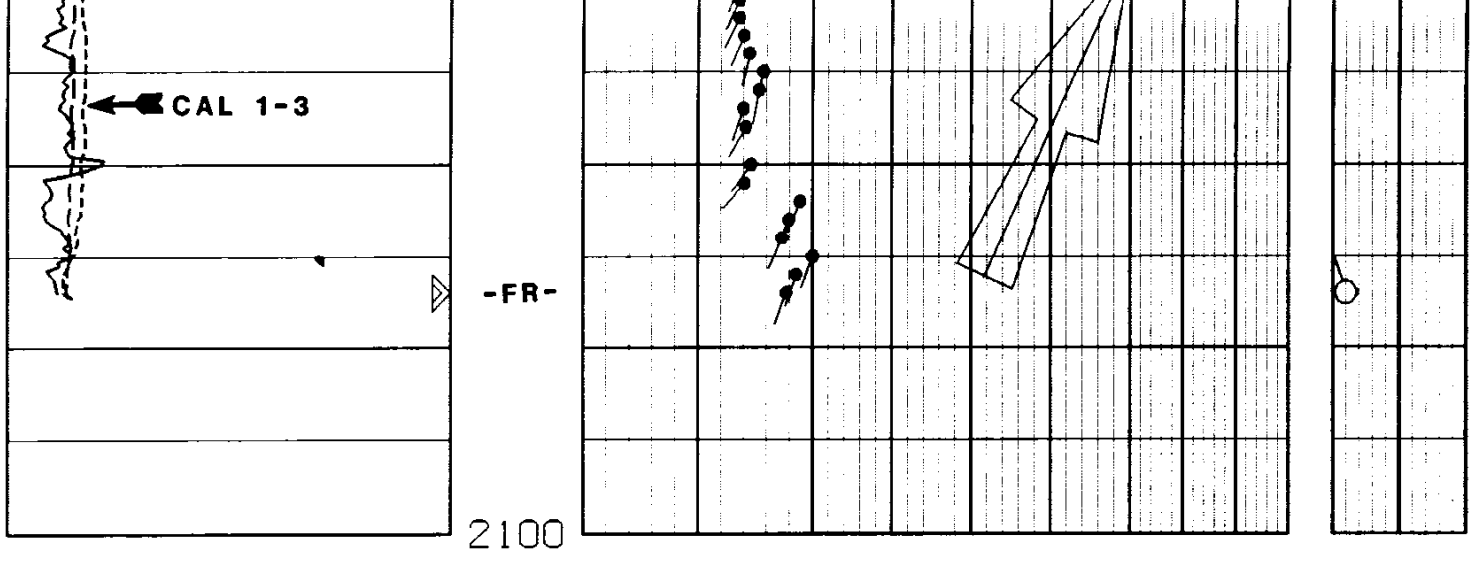

SCALE : 1/240

ZONE FROM 1856 FT TO 2076 FT

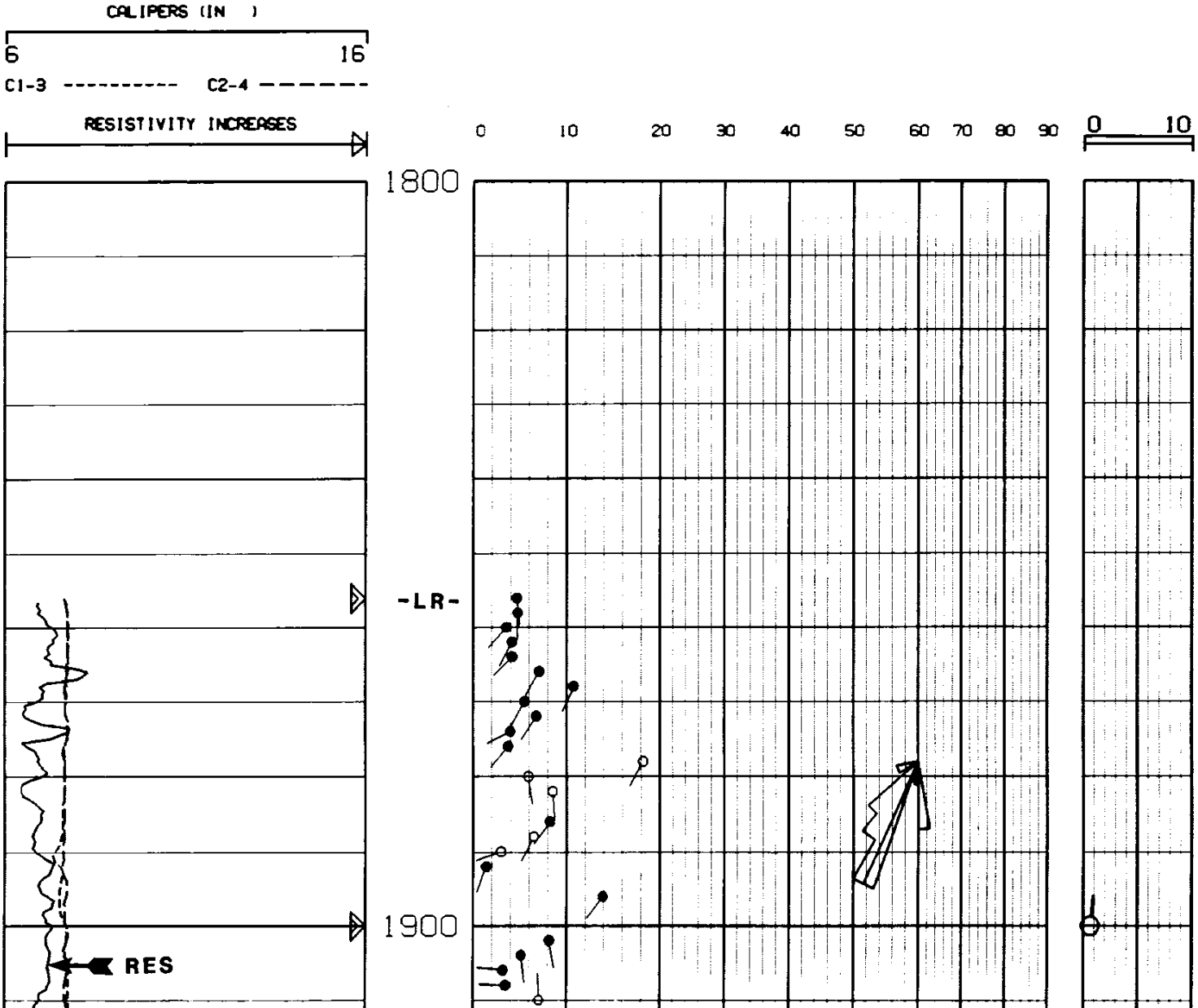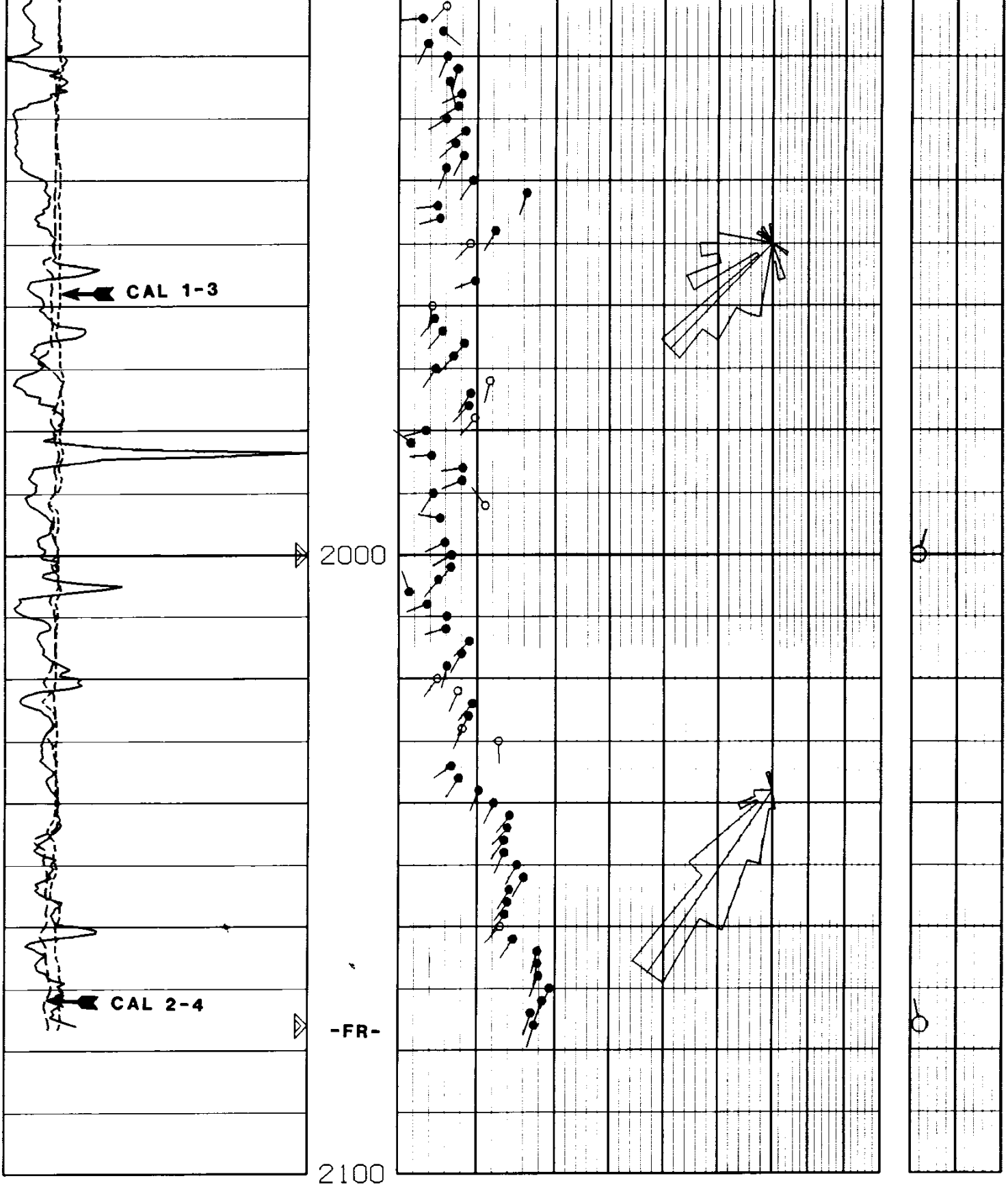CORRELATION CURVE DEPTHS DIP ANGLE AND DIRECTION BOREHOLE DRIFT