

Schlumberger

CYBERDIP



\*1001445155\*

CSU

Field Log

COMPANY: REICHOLD ENERGY CORPORATION  
WELL: "COLUMBIA COUNTY" #43-34 REDRILL #1  
FIELD: MIST  
COUNTY: COLUMBIA  
STATE: OREGON  
NATION: U.S.A.  
LOCATION: 2116'N AND 1079'W FROM  
SE CORNER OF  
SEC: 34 TWP: 6N RGE: 5W

OTHER SERVICES-  
DIL-BHC

PERMANENT DATUM: GL ELEVATIONS-  
ELEV. OF PERM. DATUM: 807.6 F KB: 819.1 F  
LOG MEASURED FROM: KB DF: 818.1 F  
11.5 F ABOVE PERM. DATUM GL: 807.6 F  
DRLG. MEASURED FROM: KB

PROGRAM  
TAPE NO:  
26.2  
SERVICE  
ORDER NO:  
432435

DATE: 26 MAR 85  
RUN NO: 1

106 2 13

DEPTH-DRILLER: 2225.0 F  
DEPTH-LOGGER: 2220.0 F  
BTM. LOG INTERVAL: 2217.0 F  
TOP LOG INTERVAL: 431.0 F

CASING-DRILLER: 431 F  
CASING-LOGGER: 431 F  
CASING: 8 5/8"

BIT SIZE: 7 7/8"  
DEPTH: 2225 F

TYPE FLUID IN HOLE: GEL/LIGND  
DENSITY: 11.0 LB/G  
VISCOSITY: 47.0 S  
PH: 9.5  
FLUID LOSS: 6.0 C3  
SOURCE OF SAMPLE: MUDPIT  
RM: 2.120 DHMM AT 60.0 DEGF  
RMF: 1.740 DHMM AT 45.0 DEGF  
RMC: 5.660 DHMM AT 45.0 DEGF  
SOURCE RMF/RMC: MEASURED/MEASURED  
RM AT BHT: 1.406 DHMM AT 94.0 DEGF  
RMF AT BHT: .895 DHMM AT 94.0 DEGF  
RMC AT BHT: 2.914 DHMM AT 94.0 DEGF

TIME CIRC. STOPPED: 04:00 3-26  
TIME LOGGER ON BTM.: 09:40 3-26

MAX. REC. TEMP: 94.0 DEGF

LOGGING UNIT NO: 8128  
LOGGING UNIT LOC: SACRAMENTO  
RECORDED BY: PILCH  
WITNESSED BY: TDMAS/ALGER

REMARKS:

950 PPM CHLORIDES  
72 DEGREE MECHANICAL UNIT

EQUIPMENT NUMBERS-


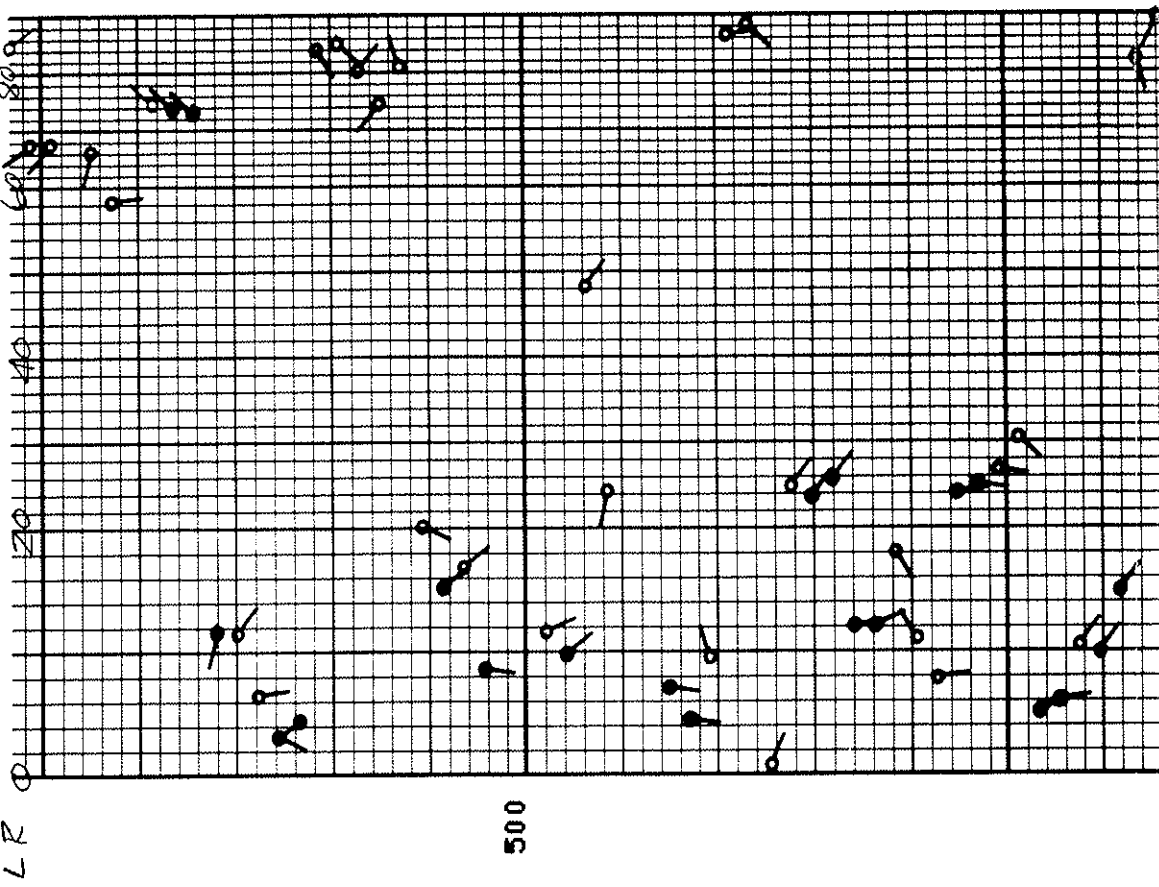
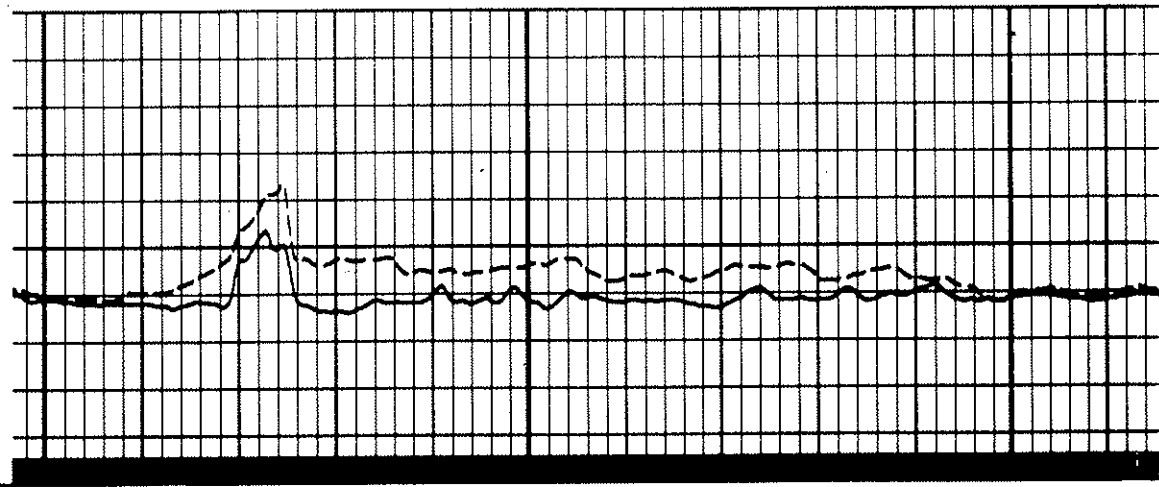
HDS-D 1954 HDM-MB 725 HDE-F 787 DAM-A 1891


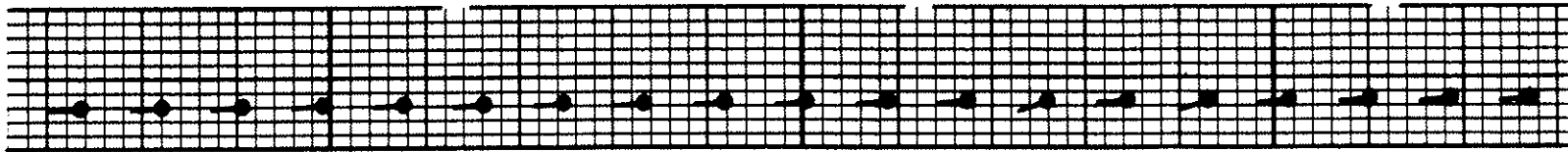
ALL INTERPRETATIONS ARE OPINIONS BASED ON INFERENCES FROM ELECTRICAL OR OTHER MEASUREMENTS AND WE CANNOT, AND DO NOT GUARANTEE THE ACCURACY OR CORRECTNESS OF ANY INTERPRETATIONS, AND WE SHALL NOT, EXCEPT IN THE CASE OF GROSS OR WILLFUL NEGLIGENCE ON OUR PART, BE LIABLE OR RESPONSIBLE FOR ANY LOSS, COSTS, DAMAGES OR EXPENSES INCURRED OR SUSTAINED BY ANYONE RESULTING FROM ANY INTERPRETATIONS MADE BY ANY OF OUR OFFICERS, AGENTS OR EMPLOYEES. THESE INTERPRETATIONS ARE ALSO SUBJECT TO OUR GENERAL TERMS AND CONDITIONS AS SET OUT IN OUR CURRENT PRICE SCHEDULE.

FILE 0 26-MAR-85 11:05  
DATA ACQUIRED 00 - -00 00:00

0.0	PUM3<IN >	20.0000
0.0	C2S <IN >	20.0000
0.0	C1S <IN >	20.0000
0.0	0.0	5.0000
0.0	0.0	5.0000
0.0	0.0	5.0000


FILE 5 26-MAR-85 11:00  
 DATA ACQUIRED 00-DIP-00 00:00  
 LR 0

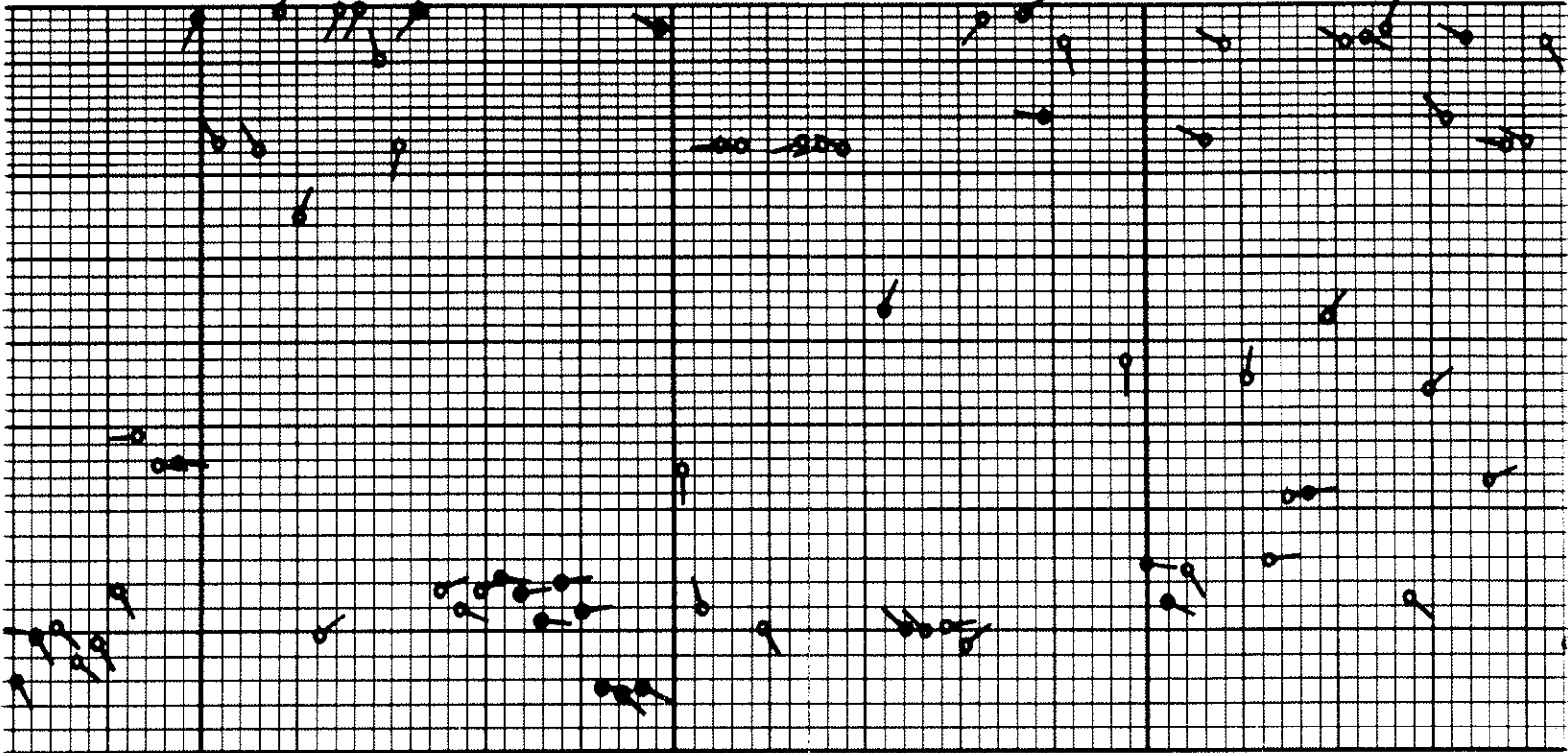
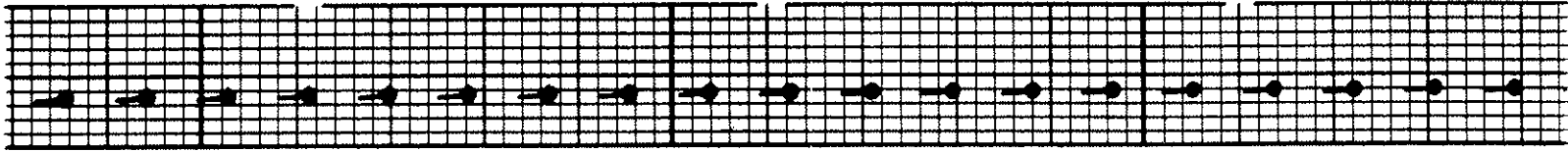





600


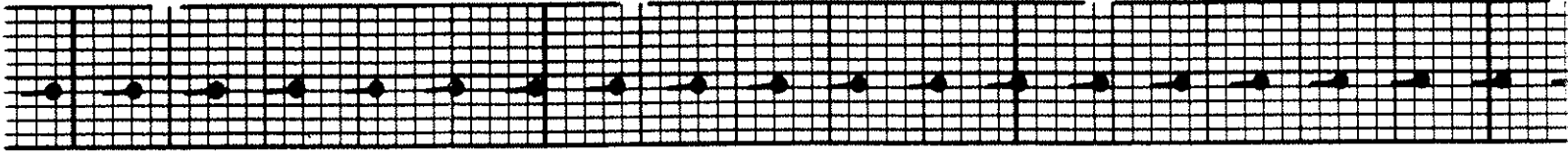
700





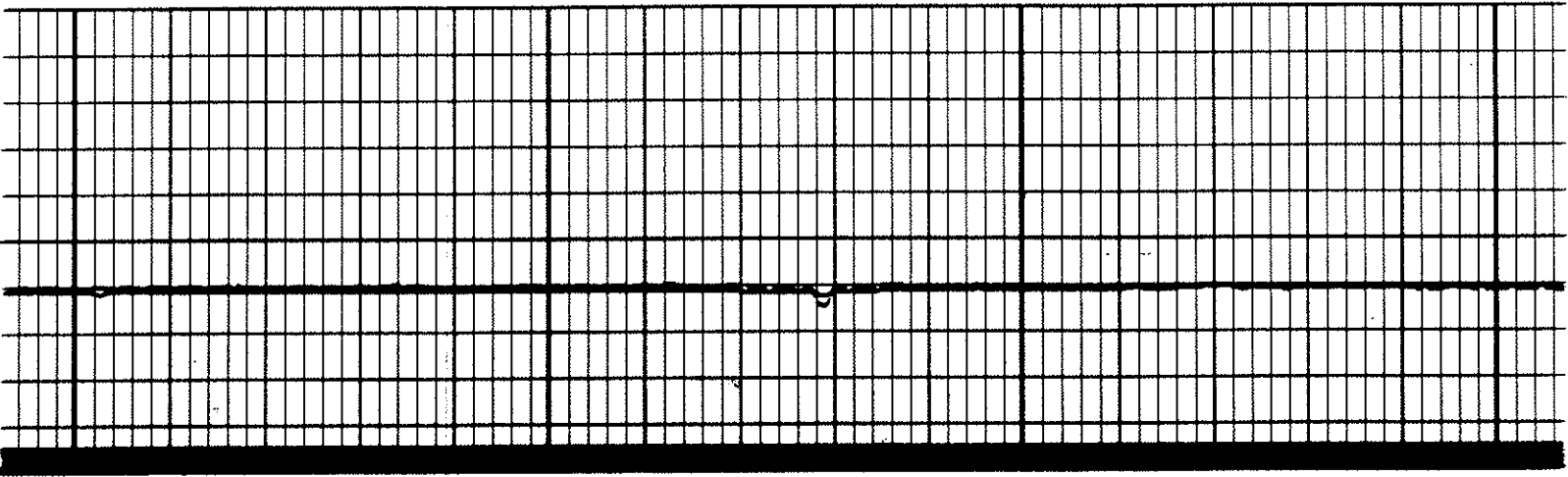
800


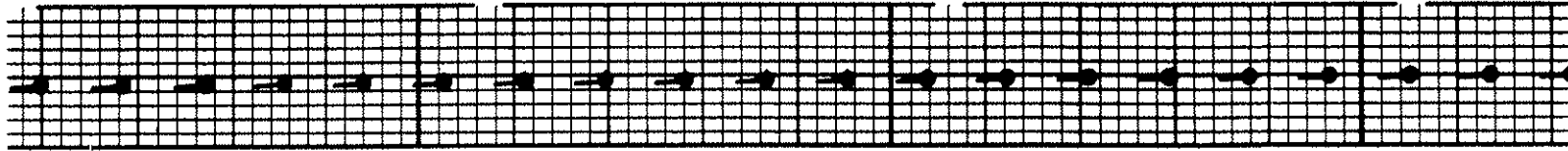




900

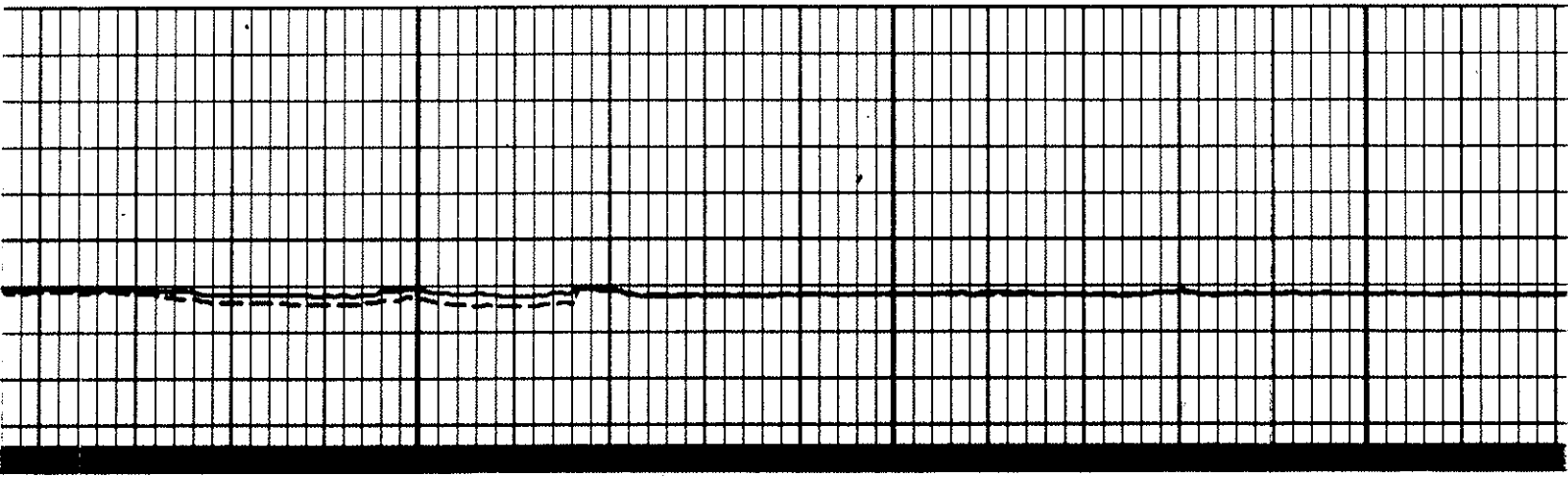
1000

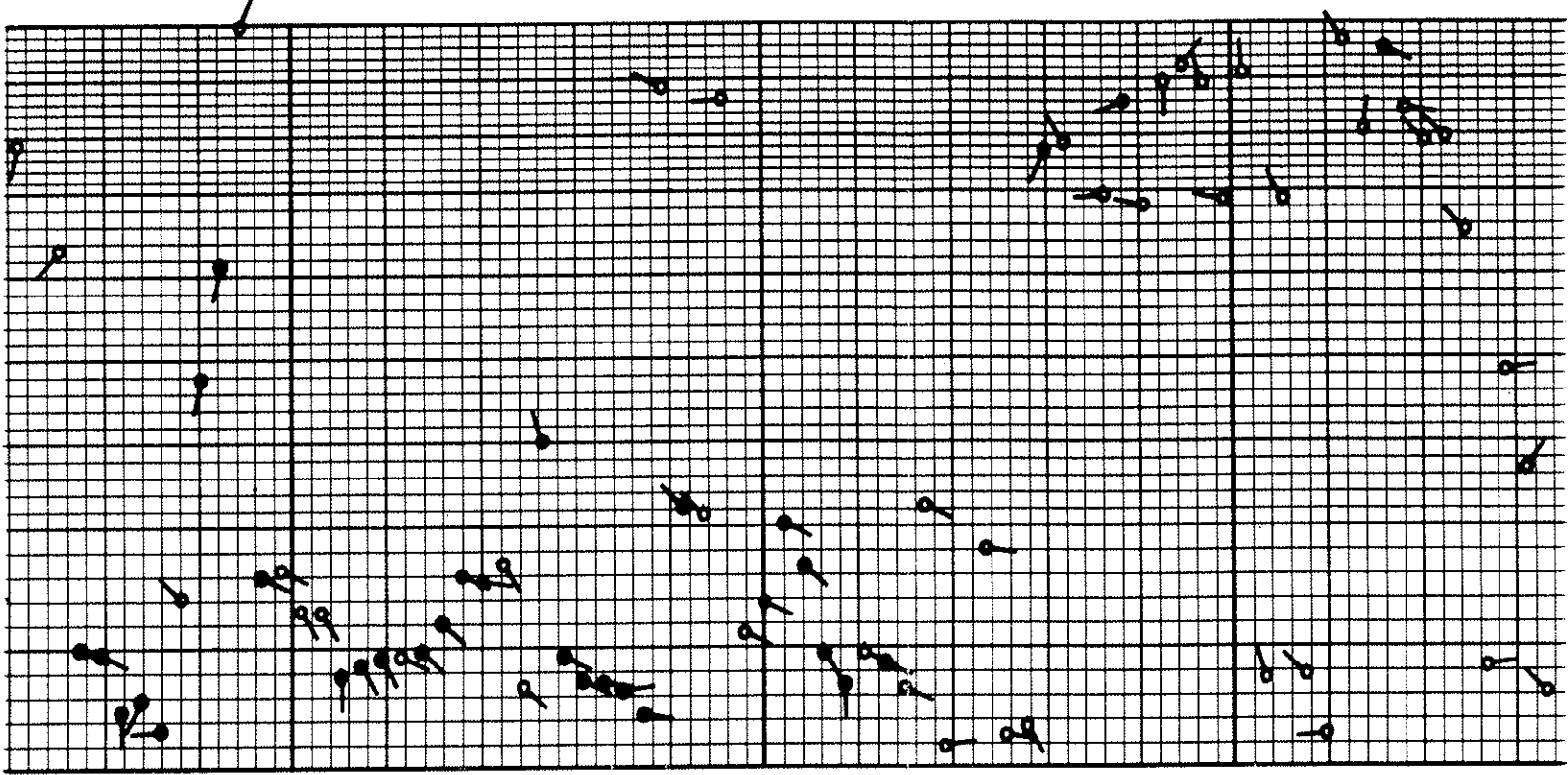
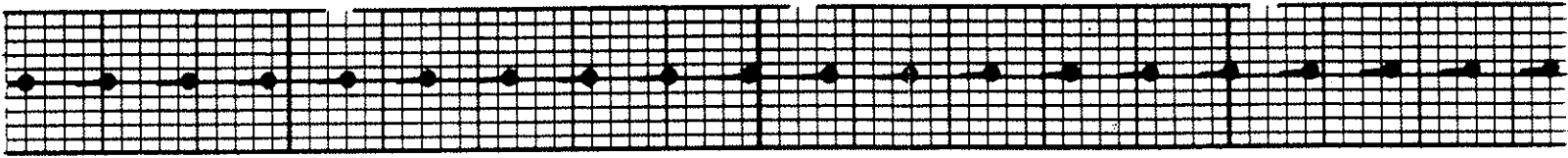




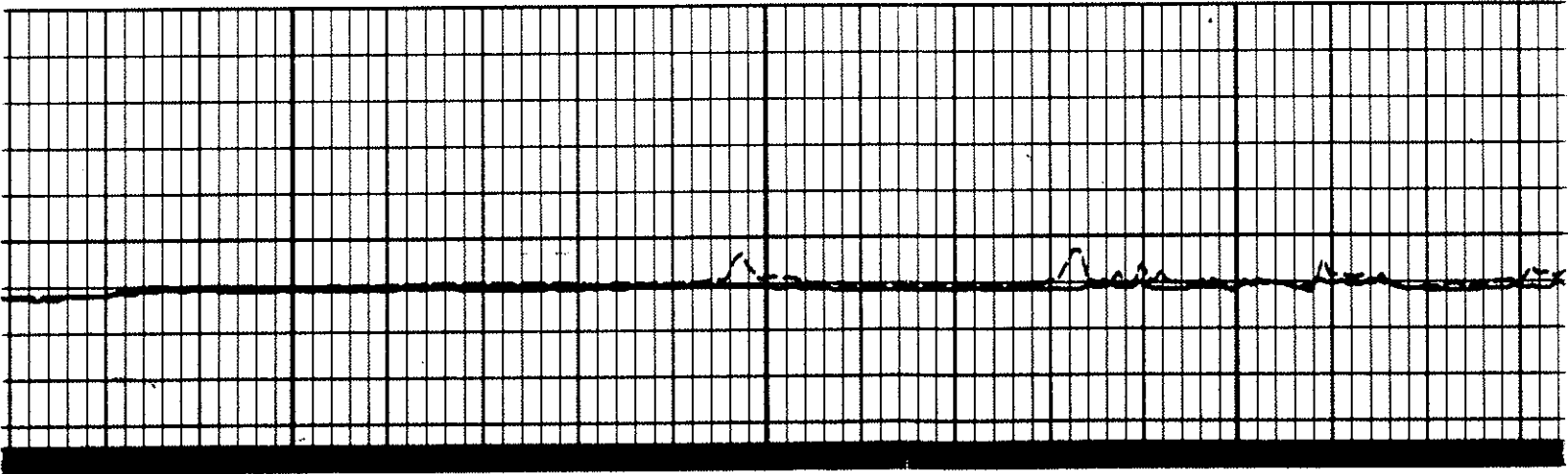
1100

1200


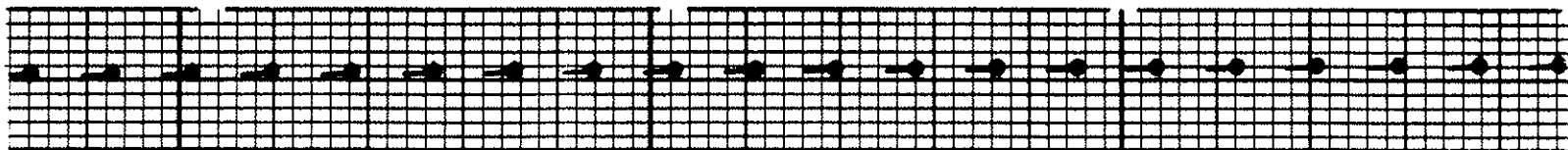




1300


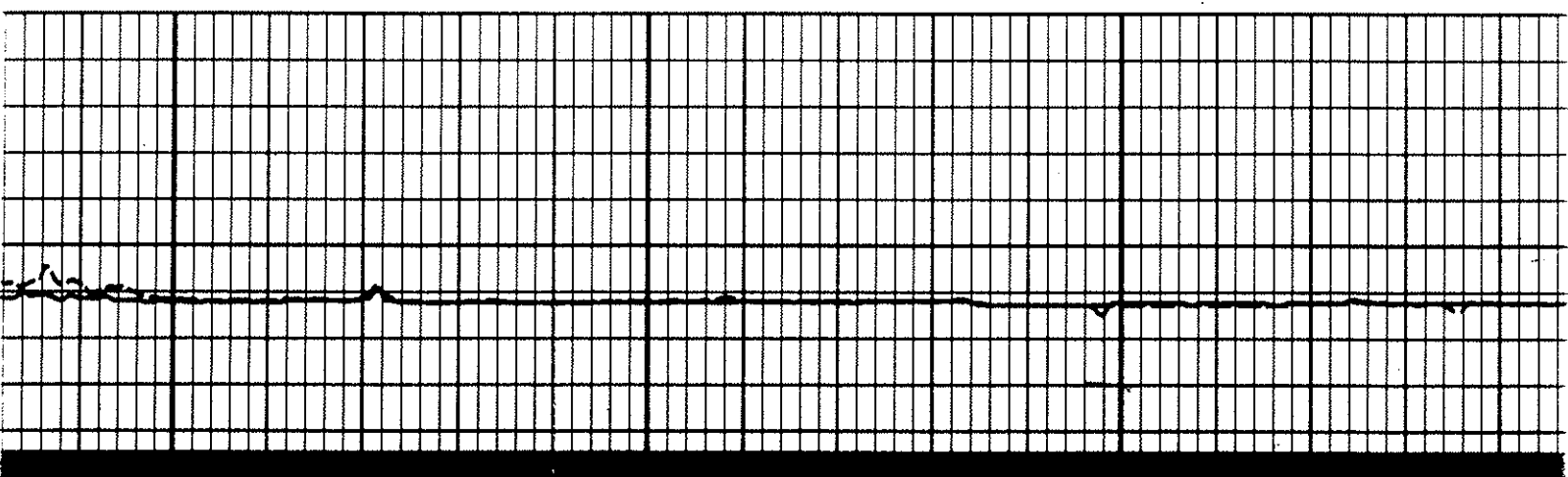



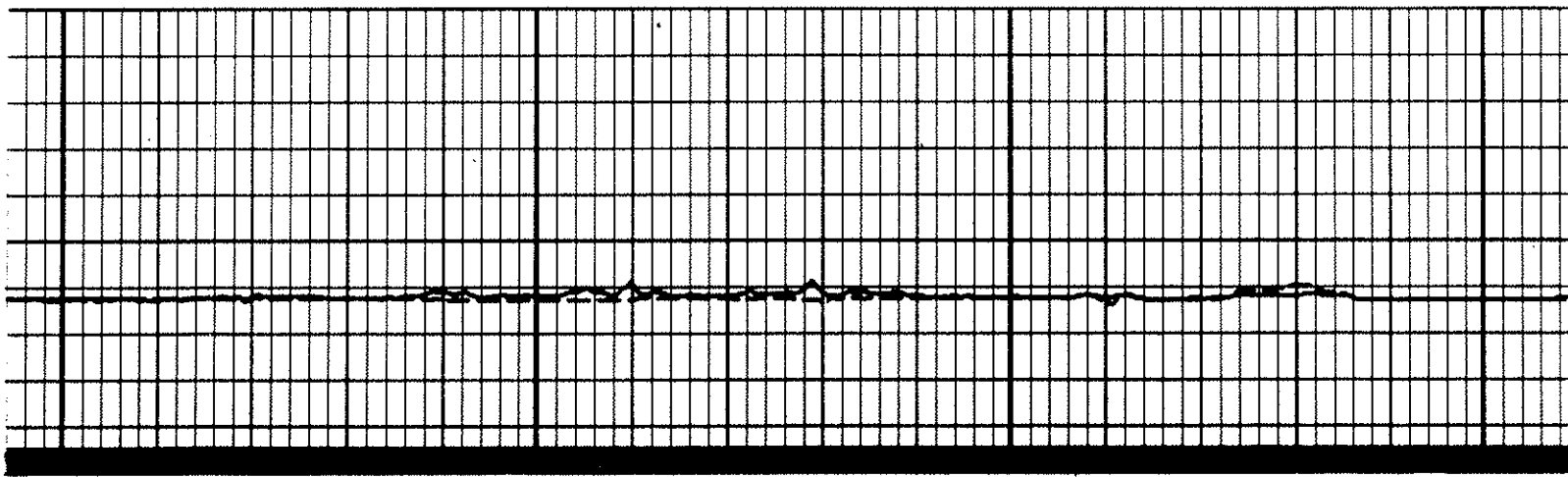
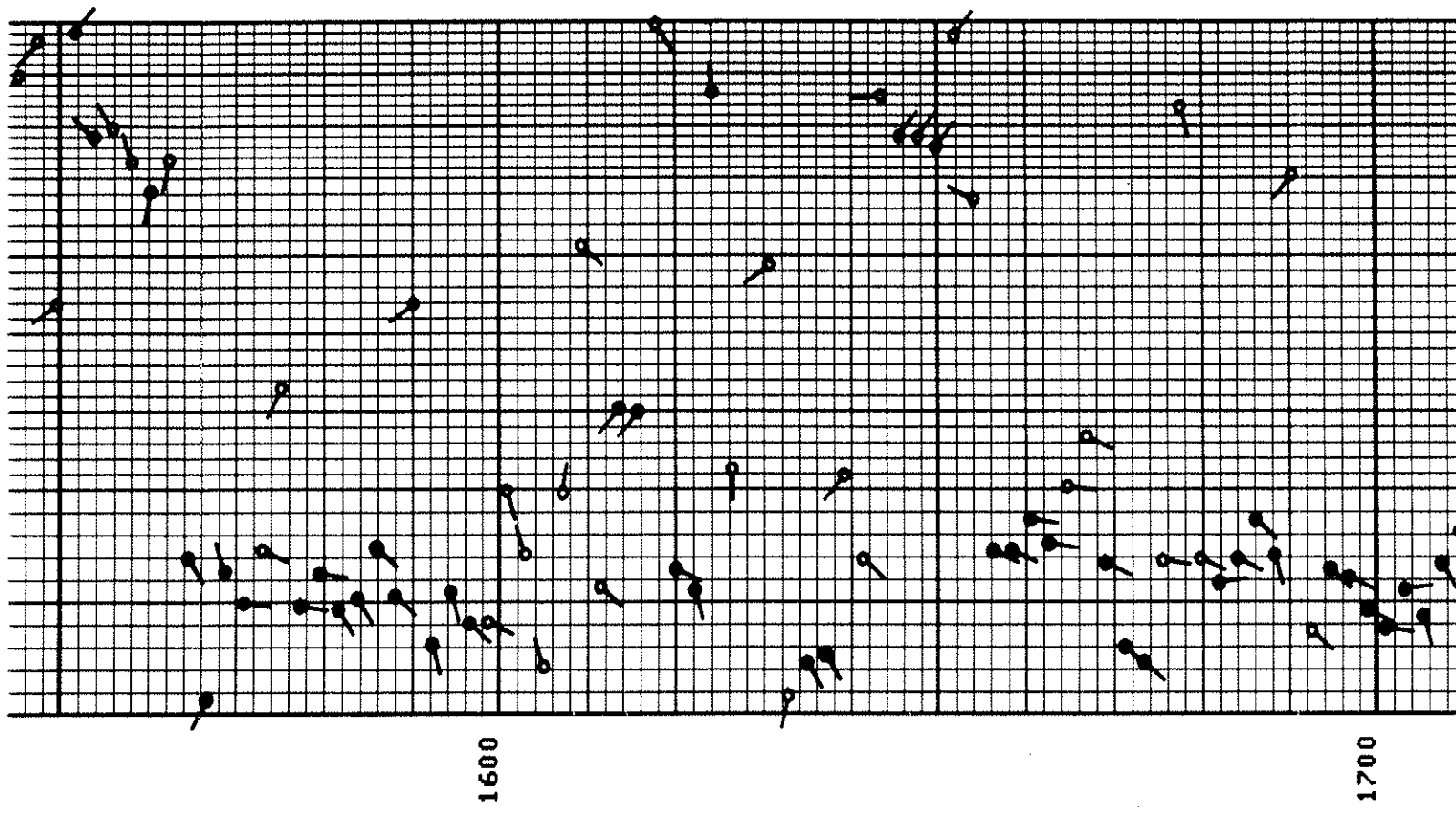
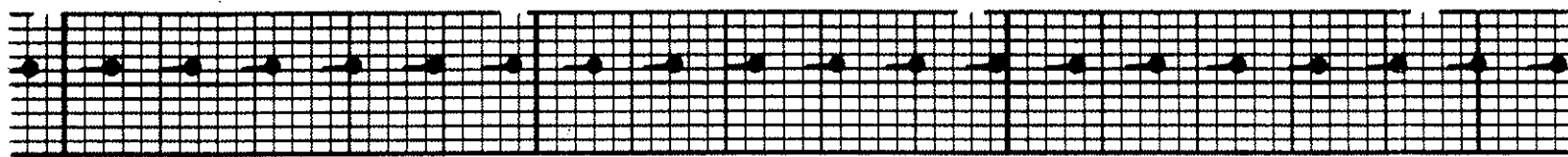


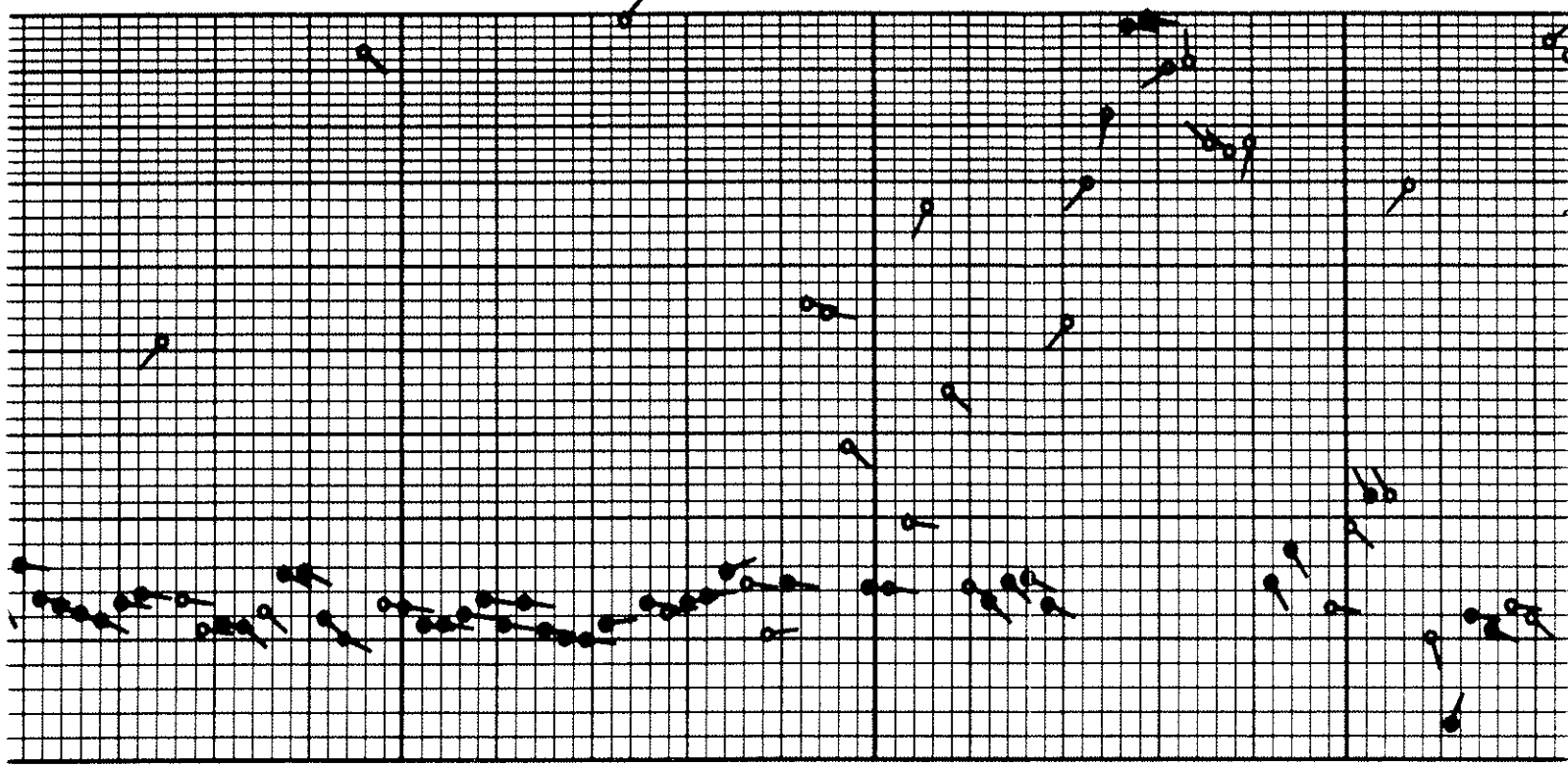
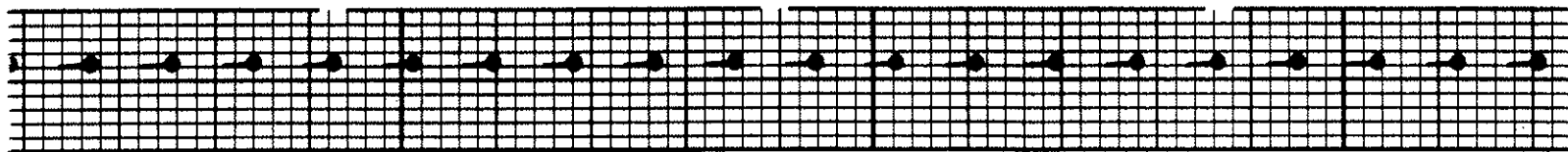


1400

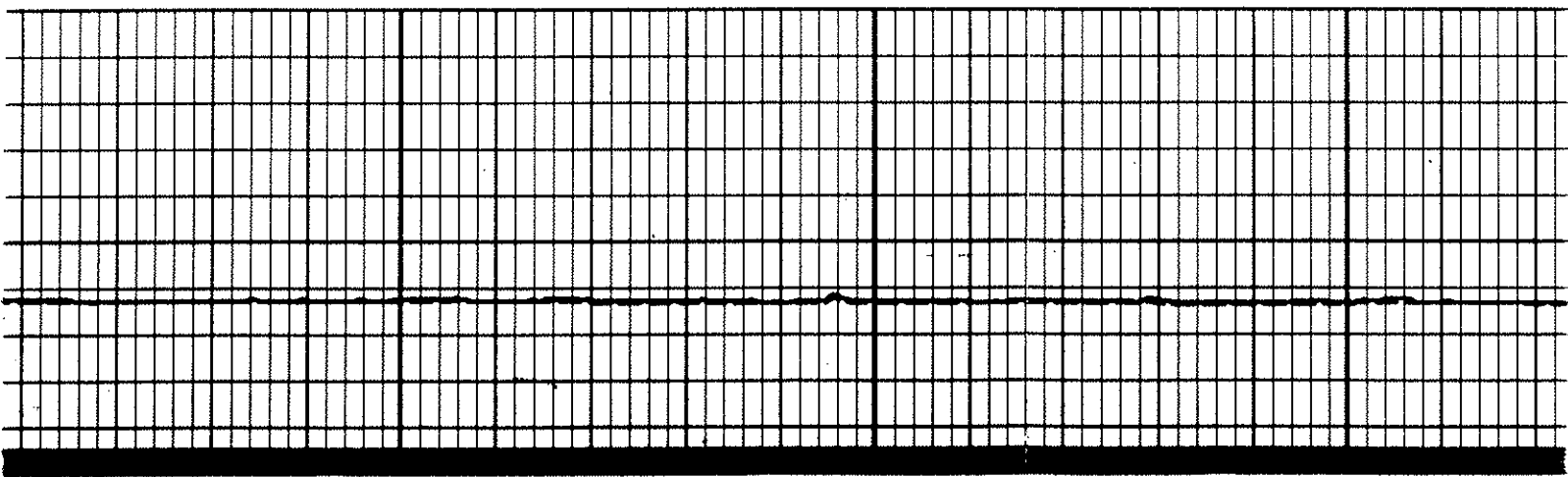
1500


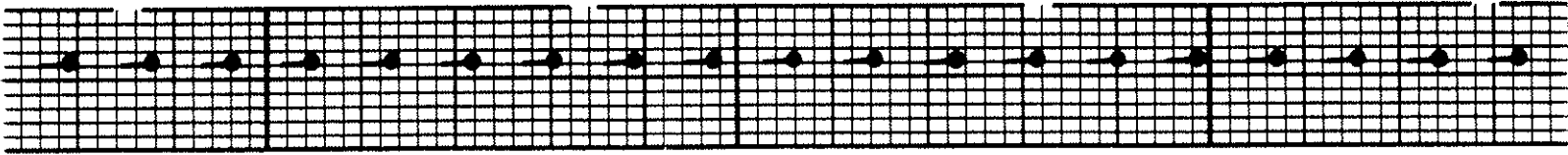






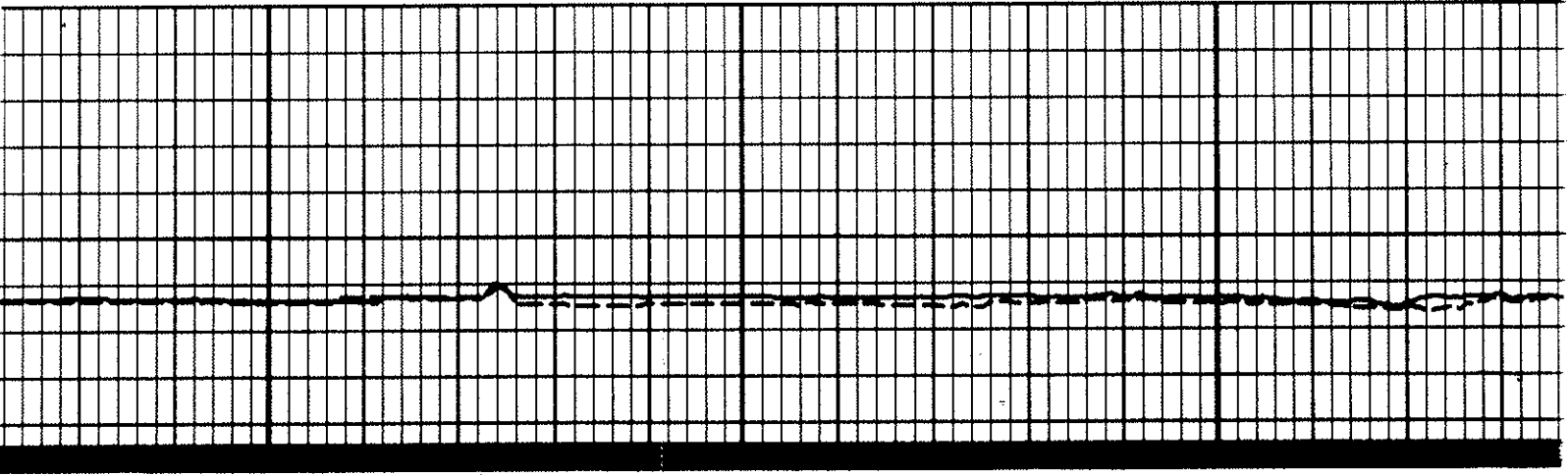
1800

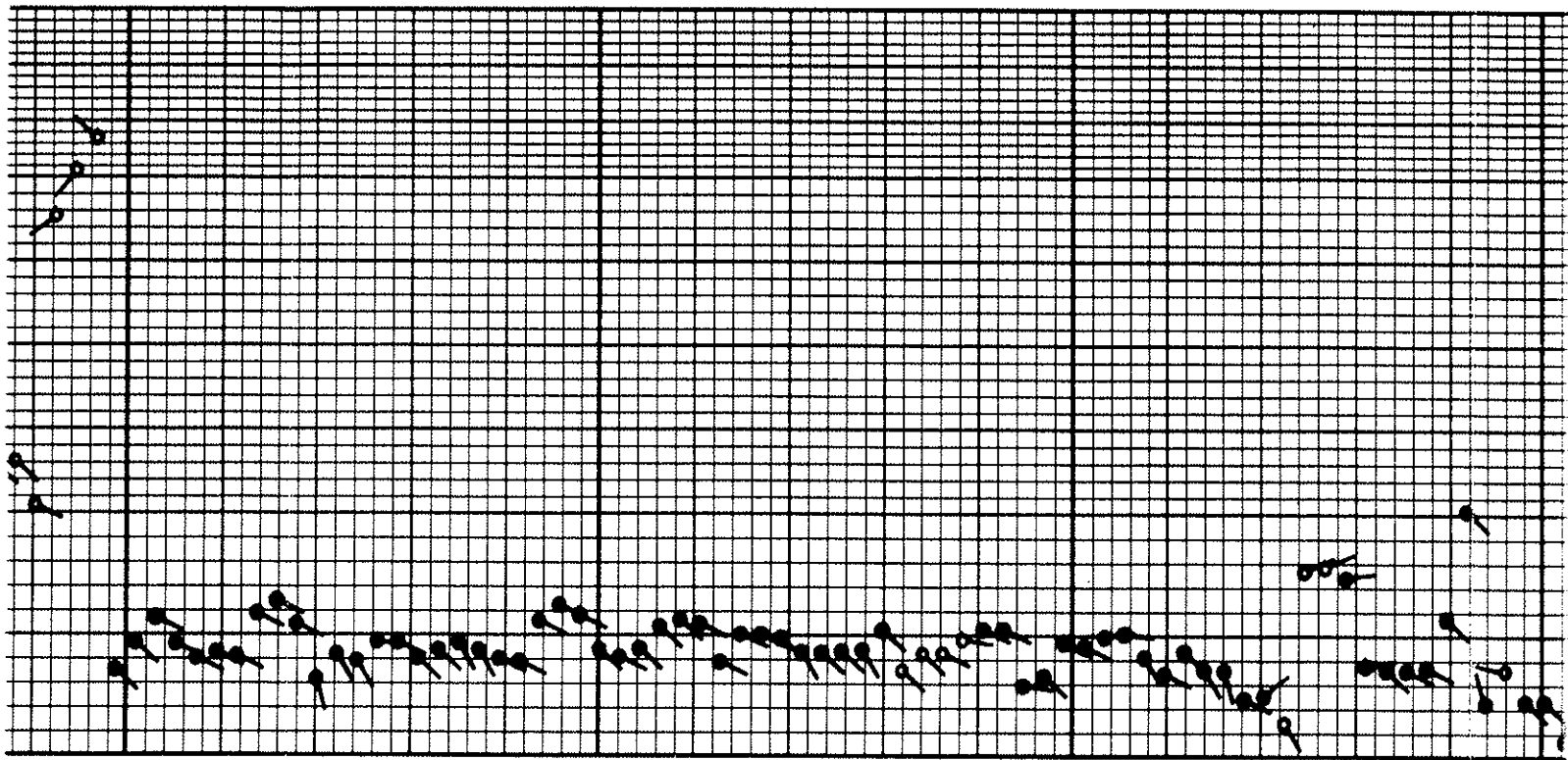
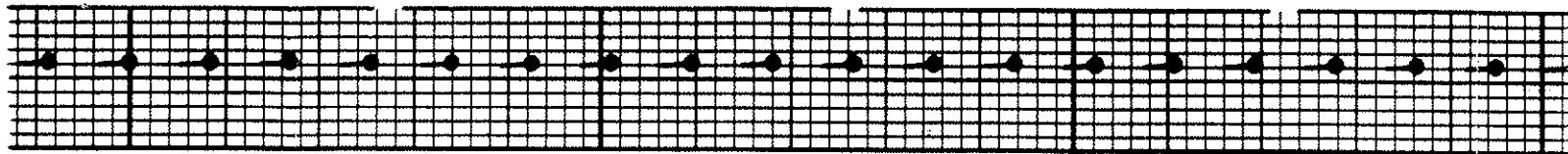




1900

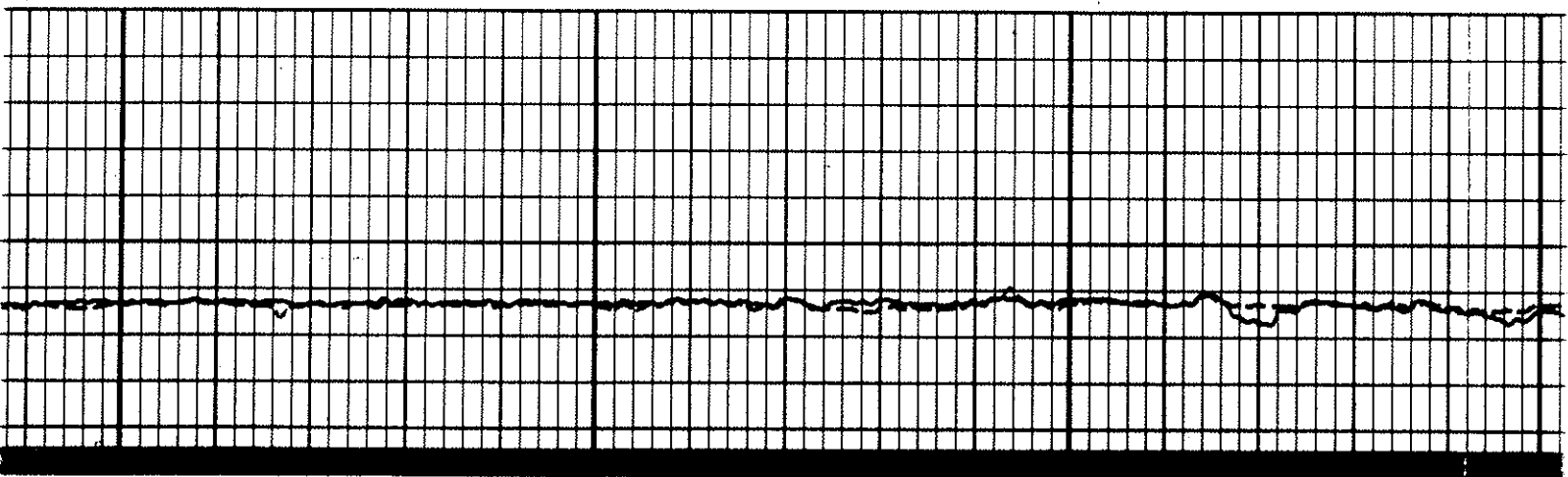
2000


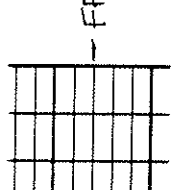









2100

2200





FILE 5 26-MAR-85 10:26  
 DATA ACQUIRED 00- -00 00:00

DIP MAG.  
 BOREHOLE  
 DRIFT

PUM4<IN >	20.000		
PUM3<IN >	20.000		
C2S <IN >	20.000	5.0000	AH
C1S <IN >	20.000	5.0000	PUM2<IN >
		5.0000	PUM1<IN >

PARAMETERS

NAME	VALUE	UNIT
MCT	72	DEG
TJCA	3PAD	
DSCA	40	DEG
BS	7.87500	IN
PP	RECO	
MDEC	20	DEG
STYP	HDSO	
MODE	4/2	
BHS	OPEN	
DD	0.0	F

TAPE NOT MADE