

STATE OF OREGON  
DEPARTMENT OF GEOLOGY AND MINERAL INDUSTRIES  
910 State Office Building Portland, OR 97201

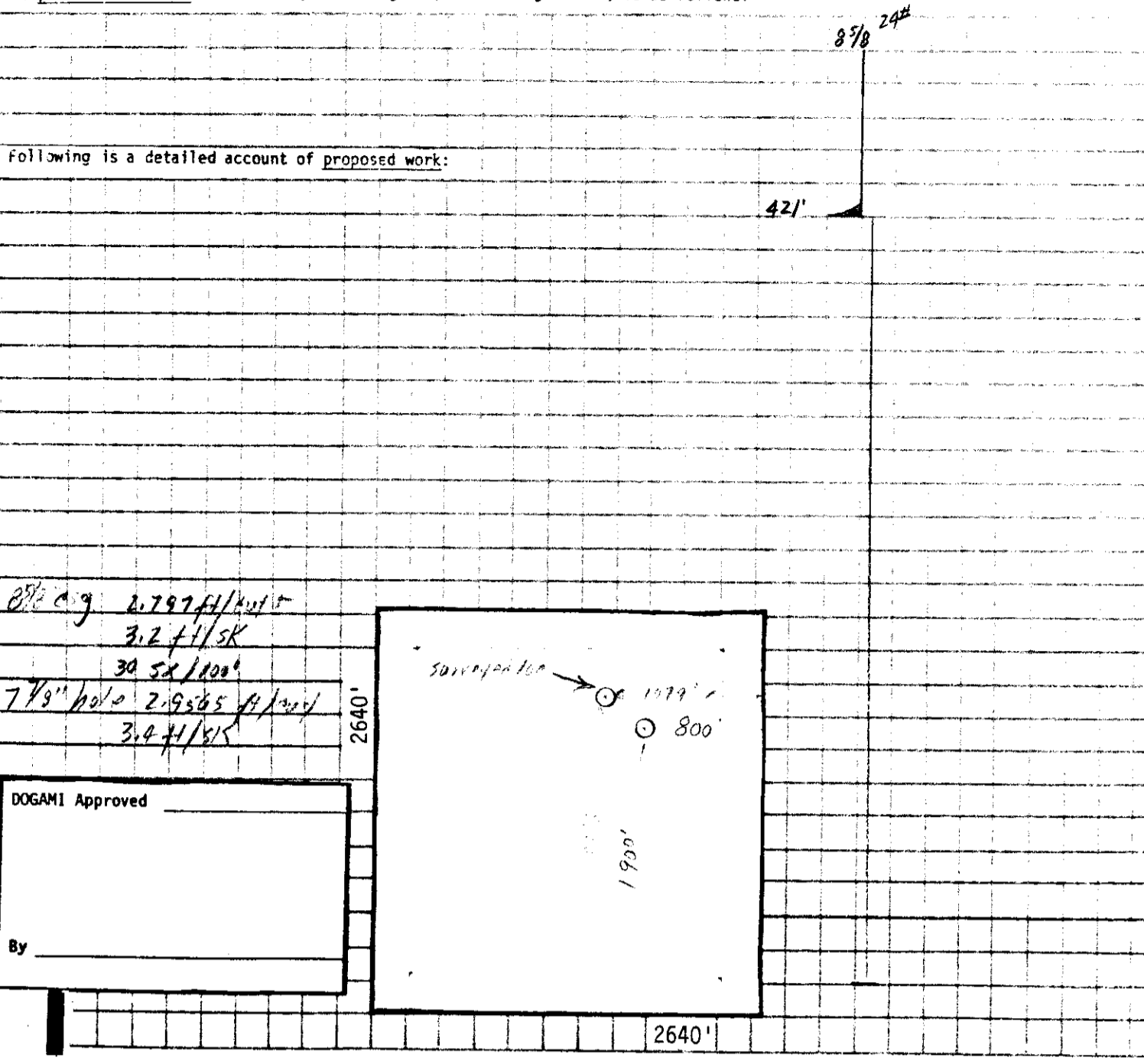
MISCELLANEOUS APPLICATION  
(In compliance with rules and regulations pursuant to ORS 520)

(Company or operator) \_\_\_\_\_ (Lease) \_\_\_\_\_ (Well No.) \_\_\_\_\_  
 Sec. \_\_\_\_\_, T. \_\_\_\_\_, R. \_\_\_\_\_ M.B.&M. Surveyed Coordinates: \_\_\_\_\_  
 Wildcat: \_\_\_\_\_ (or) Field Name: \_\_\_\_\_ County: \_\_\_\_\_  
 Date: \_\_\_\_\_ Person: \_\_\_\_\_ Position: \_\_\_\_\_

This application becomes a permit when signed and dated by DOGAMI in the box below.

The present condition of the well, including complete casing record, is as follows:

Following is a detailed account of proposed work:



DOGAMI Approved \_\_\_\_\_  
 By \_\_\_\_\_

STATE OF OREGON  
DEPARTMENT OF GEOLOGY AND MINERAL INDUSTRIES  
910 State Office Building Portland, OR 97201

MISCELLANEOUS APPLICATION  
(In compliance with rules and regulations pursuant to ORS 520)

Reichhold Energy Corp. Columbia County 43-34  
 (Company or operator) (Lease) (Well No.)  
 Sec. 34, T. 6N, R. 5W M.B.&M. Surveyed Coordinates: \_\_\_\_\_  
 Wildcat: \_\_\_\_\_ (or) Field Name: MIST County: Columbia  
 Date: 3/19/85 Person: Mike Alger Position: Manager

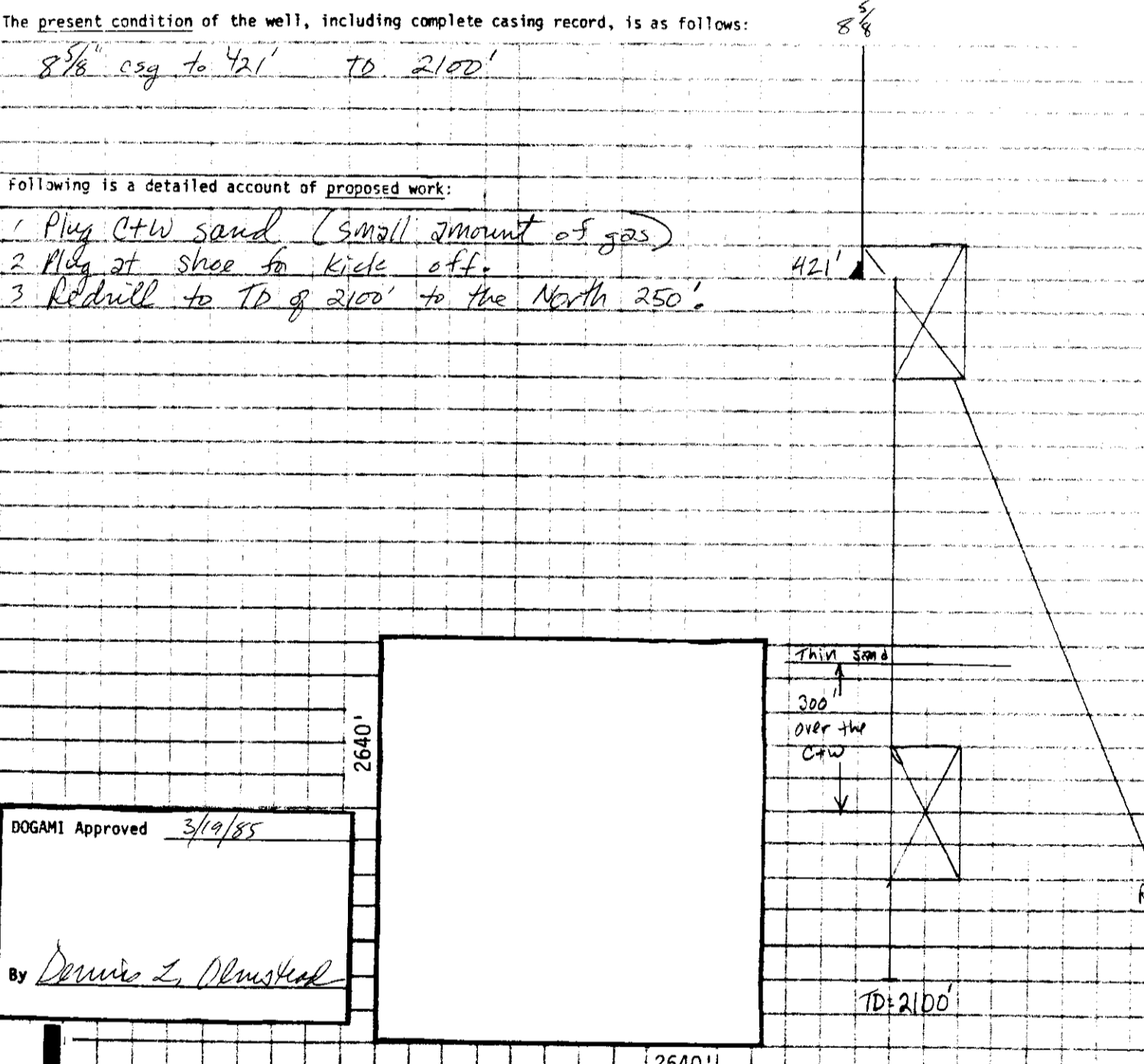
This application becomes a permit when signed and dated by DOGAMI in the box below.

The present condition of the well, including complete casing record, is as follows:

8 5/8" csg to 421' TD 2100'

Following is a detailed account of proposed work:

1. Plug C+W sand (small amount of gas)
2. Plug at shoe for kids off.
3. Redrill to TD of 2100' to the North 250'.



DOGAMI Approved 3/19/85  
 By Dennis L. Olmstead

STATE OF OREGON  
DEPARTMENT OF GEOLOGY AND MINERAL INDUSTRIES  
910 State Office Building Portland, OR 97201

MISCELLANEOUS APPLICATION  
(In compliance with rules and regulations pursuant to ORS 520)

Reichhold CC 43-34  
 (Company or operator) (Lease) (Well No.)  
 Sec. \_\_\_\_\_, T. \_\_\_\_\_, R. \_\_\_\_\_ M.B.&M. Surveyed Coordinates: \_\_\_\_\_  
 Wildcat: \_\_\_\_\_ (or) Field Name: MIST County: \_\_\_\_\_  
 Date: \_\_\_\_\_ Person: Todd Thomas Position: Field Op. Supervisor

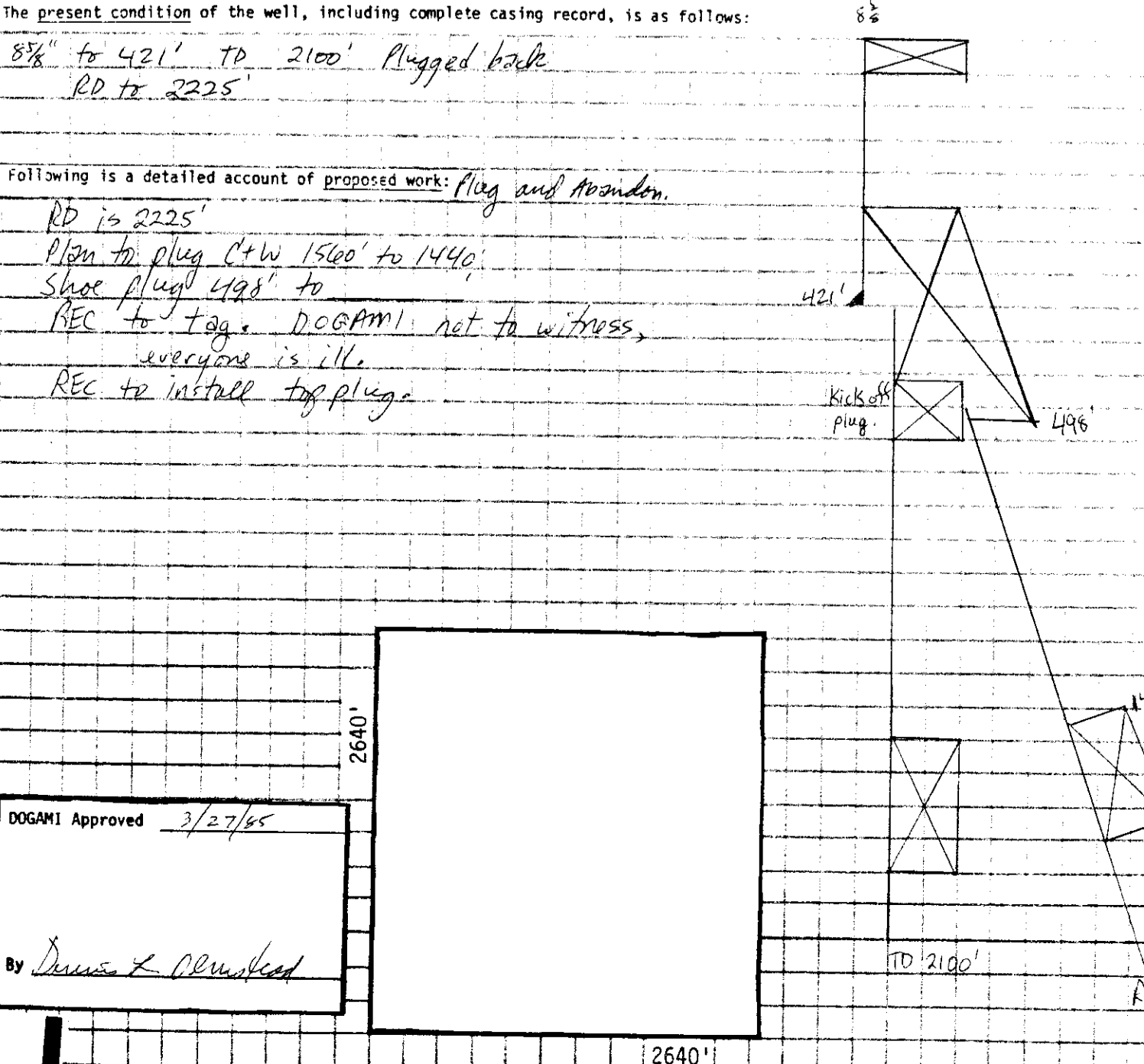
This application becomes a permit when signed and dated by DOGAMI in the box below.

The present condition of the well, including complete casing record, is as follows:

8 5/8" to 421' TD 2100' plugged back RD to 2225'

Following is a detailed account of proposed work: Plug and Abandon.

- RD is 2225'  
 Plan to plug C+W 1500' to 1440'  
 Shoe plug 498' to REC to tag. DOGAMI not to witness, everyone is ill.  
 REC to install tag plug.



DOGAMI Approved 3/27/85  
 By Dennis L. Olmstead