CC Jackson 22-17-54

WELEX

DIPMETER

Formation
Evaluation
Systems

COMPANY LEADCO INC.
WELL C.C JACKSON 22-17
FIELD PITTSBURG GAS
COUNTY/PROV. COLUMBIA STATE/COUNTRY OREGON

DIPMETER

Formation Dip Evaluation

The following logs were used: DIG

Welex does not guarantee the accuracy of any interpretation of log data, conversion of log data to physical rock parameters, or recommendations which may be given by Welex personnel or which may appear on the log or in any other form. Any user of such data, interpretations, conversions, or recommendations agrees that Welex is not responsible, except where due to gross negligence or willful misconduct, for any loss, damages, or expenses resulting from the use thereof.

Well Information

LOCATION:
1700 FT SOUTH AND 200 FT EAST OF NORTHWEST CORNER OF:

COORDINATES:

API NO: 30-009-00225 SEC: 17 TWP: 5N , RGE: 4W,WBM

ELEVATION KB: 1051.5 DF: GL: 1040

FIELD RECORDING				F.E.S. PROCESSING			
Engineer:	R.E. GREUTERT	Date Logged:	14-AUG-87	Analyst:	R. FREEMAN	Date Computed:	28-AUG-87
Equipment No:	1888	Location:	WOODLAND	Pgm. Version:	IBM SYSTEM	Location:	HOUSTON F.E.S.
Service Order No:	025158-1			FES Job No:	870180		

Definitions

REMARKS:

CALIPERS	DEPTH	DIPMETER ORIENTATION	CORRELATION CURVES AND AZIMUTH FREQUENCY PLOT	HOLE DEVIATION AND DIRECTION
CALIPER 2-4 6 in 16 CALIPER 1-3 6 in 16		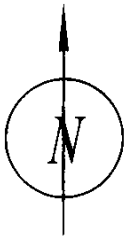	SP mv	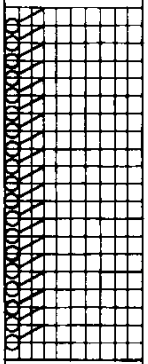
		TRUE DIP ANGLE AND AZIMUTH		

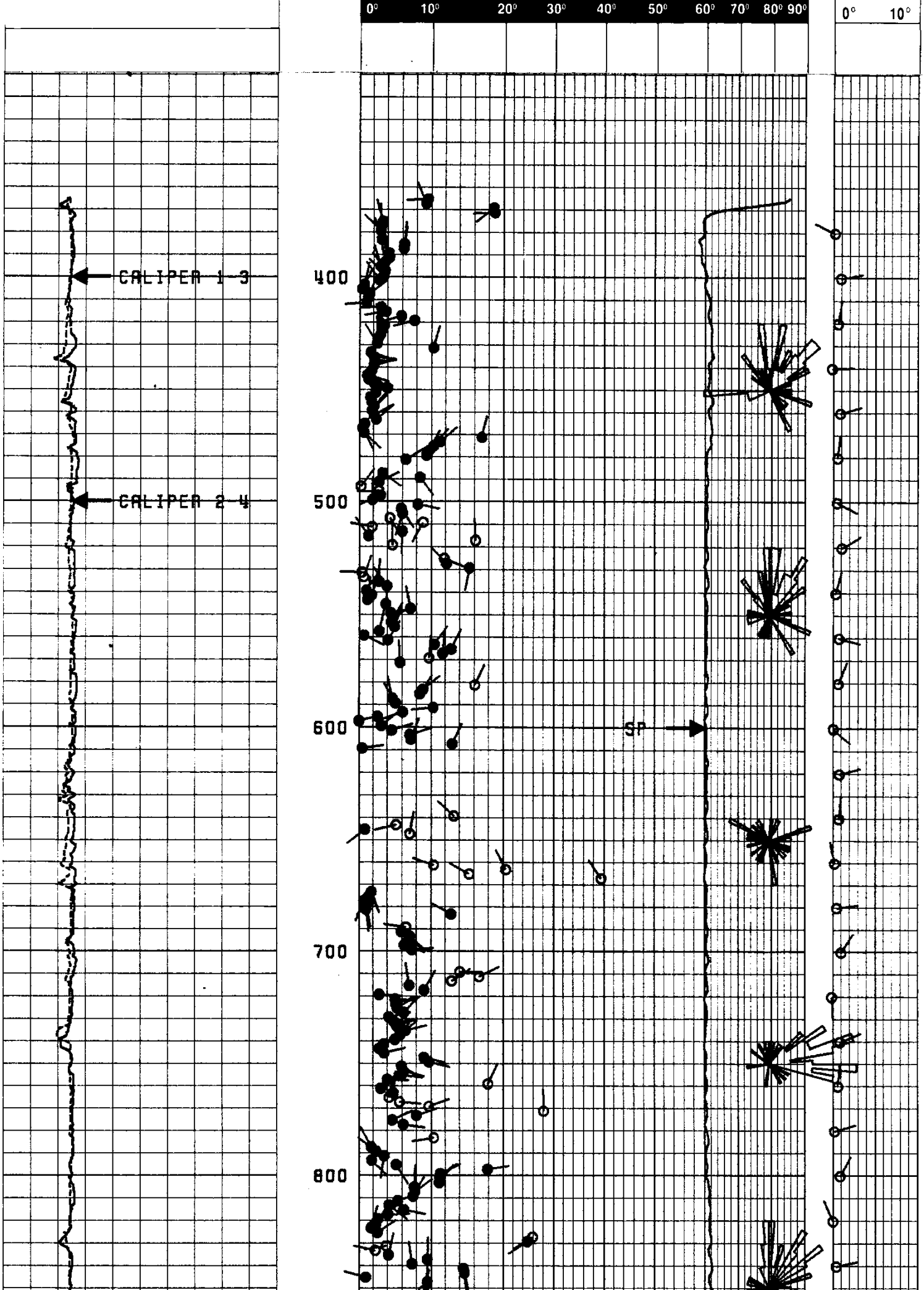

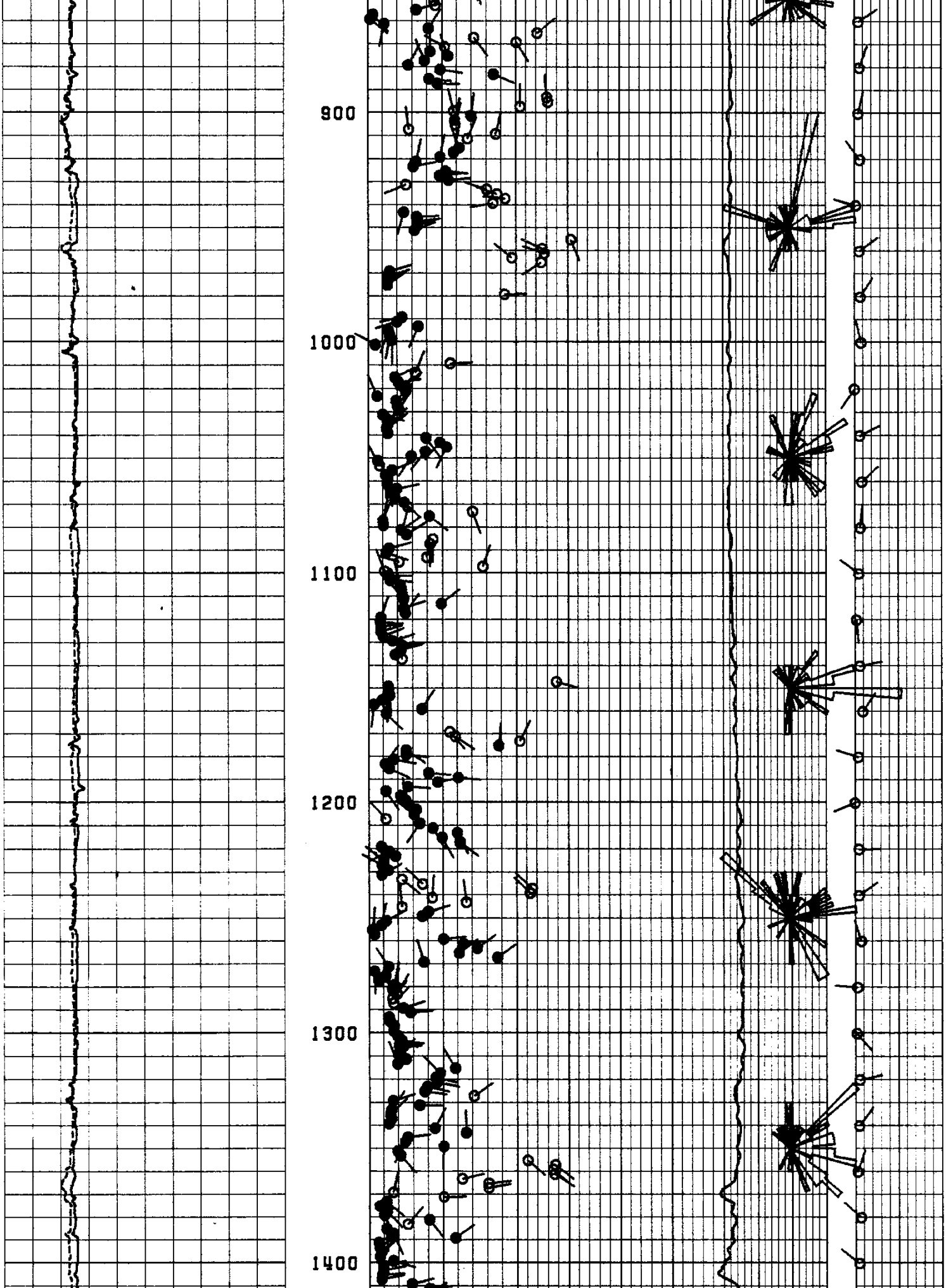

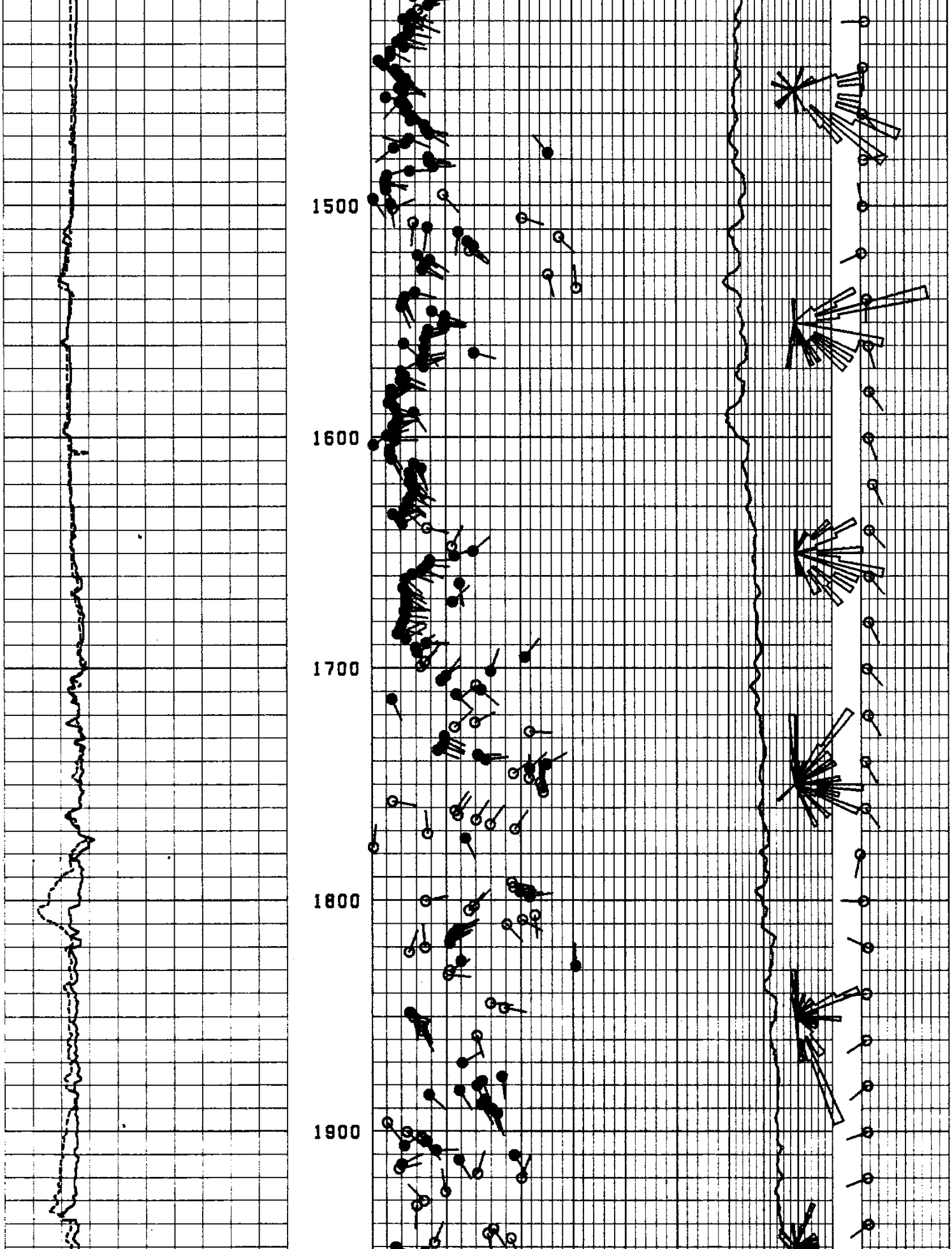

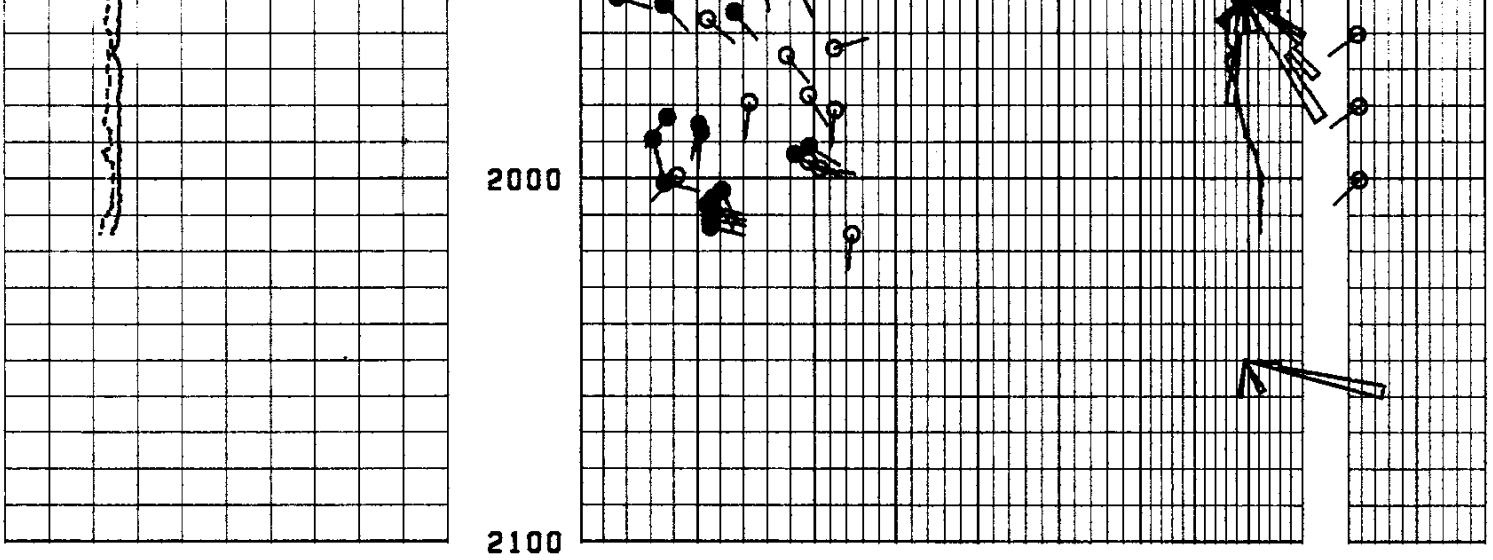

LEADCO INC.
C.C. JACKSON 22-17
PITTSBURG GAS
COLUMBIA CO.,OREGON

REPEAT SECTION
8' X 2' X 60 DEGREES
2" = 100'

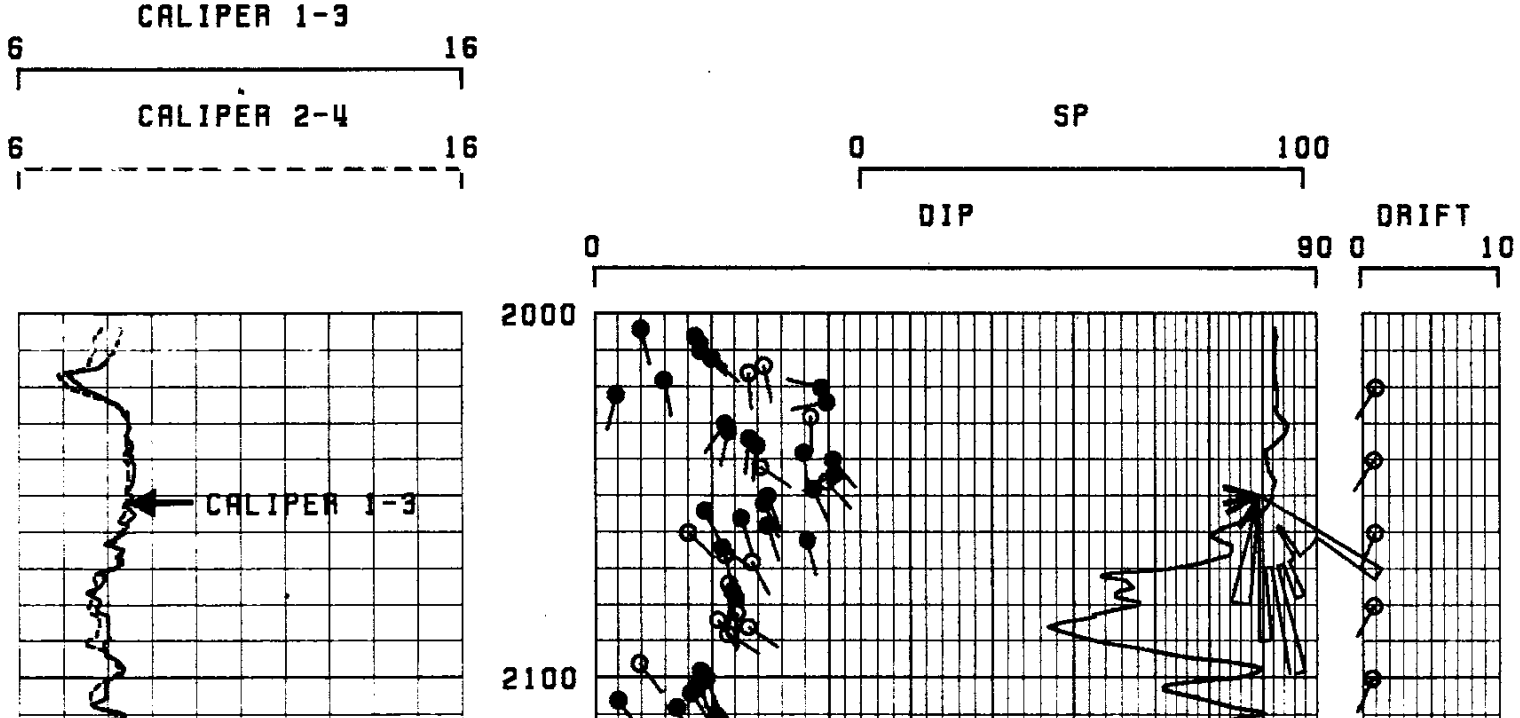

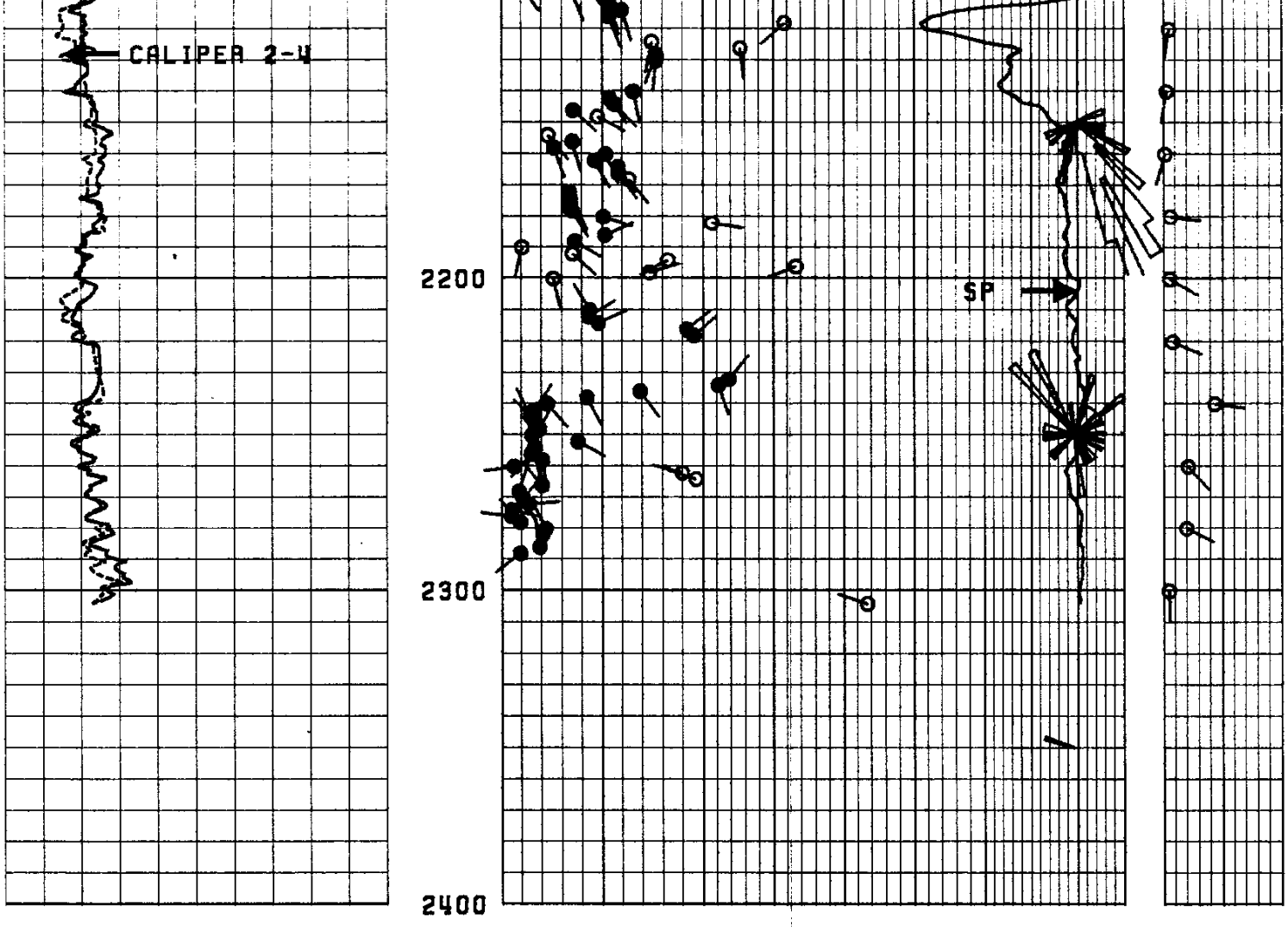

LEADCO INC.
C.C. JACKSON 22-17
PITTSBURG GAS
COLUMBIA CO.,OREGON

MAIN SECTION
8' X 2' X 60 DEGREES
5" = 100'

CALIPER 1-3
6 16

CALIPER 2-4
6 16

SP
0 100

DIP
0 90

DRIFT
0 10

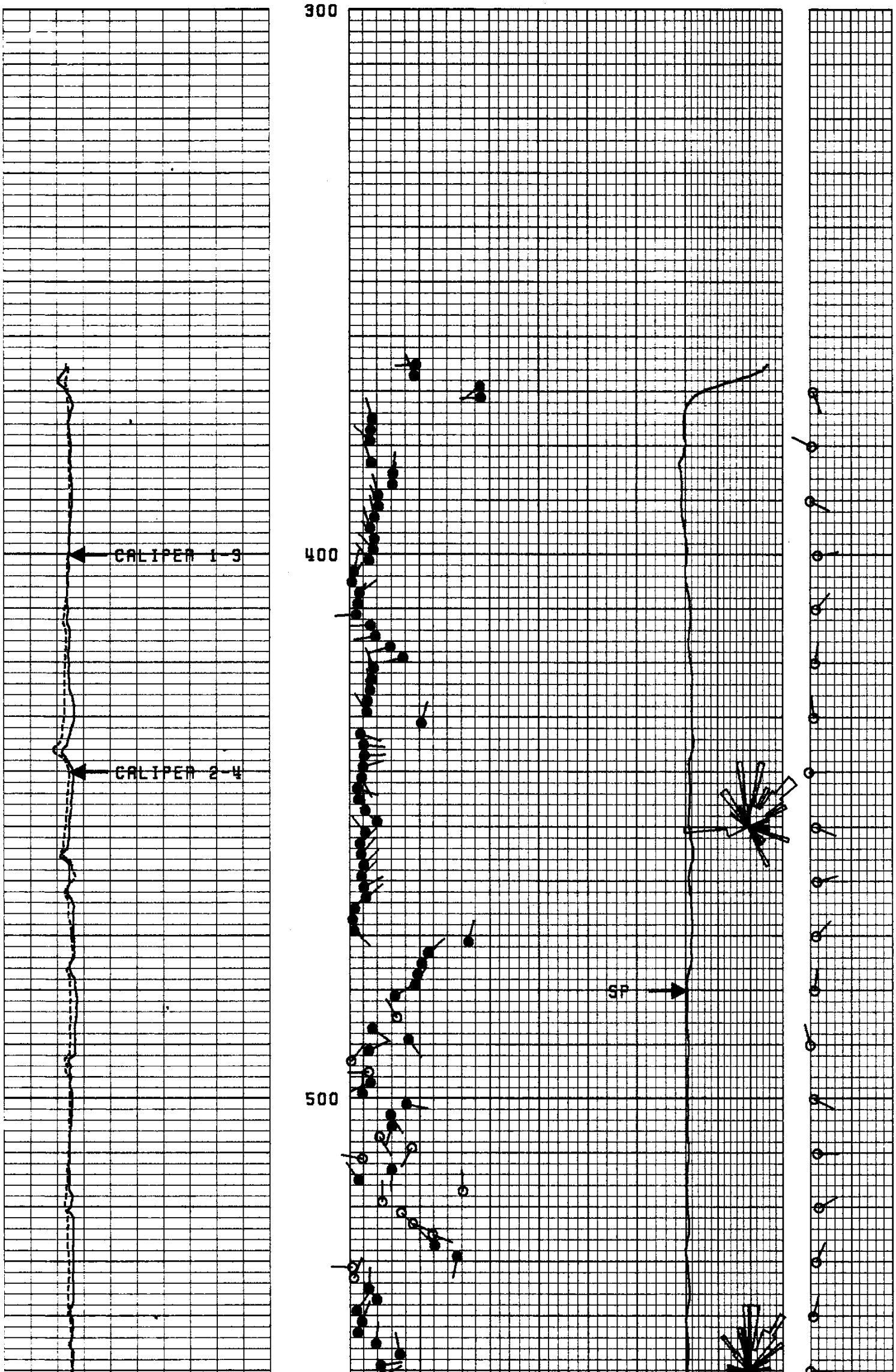

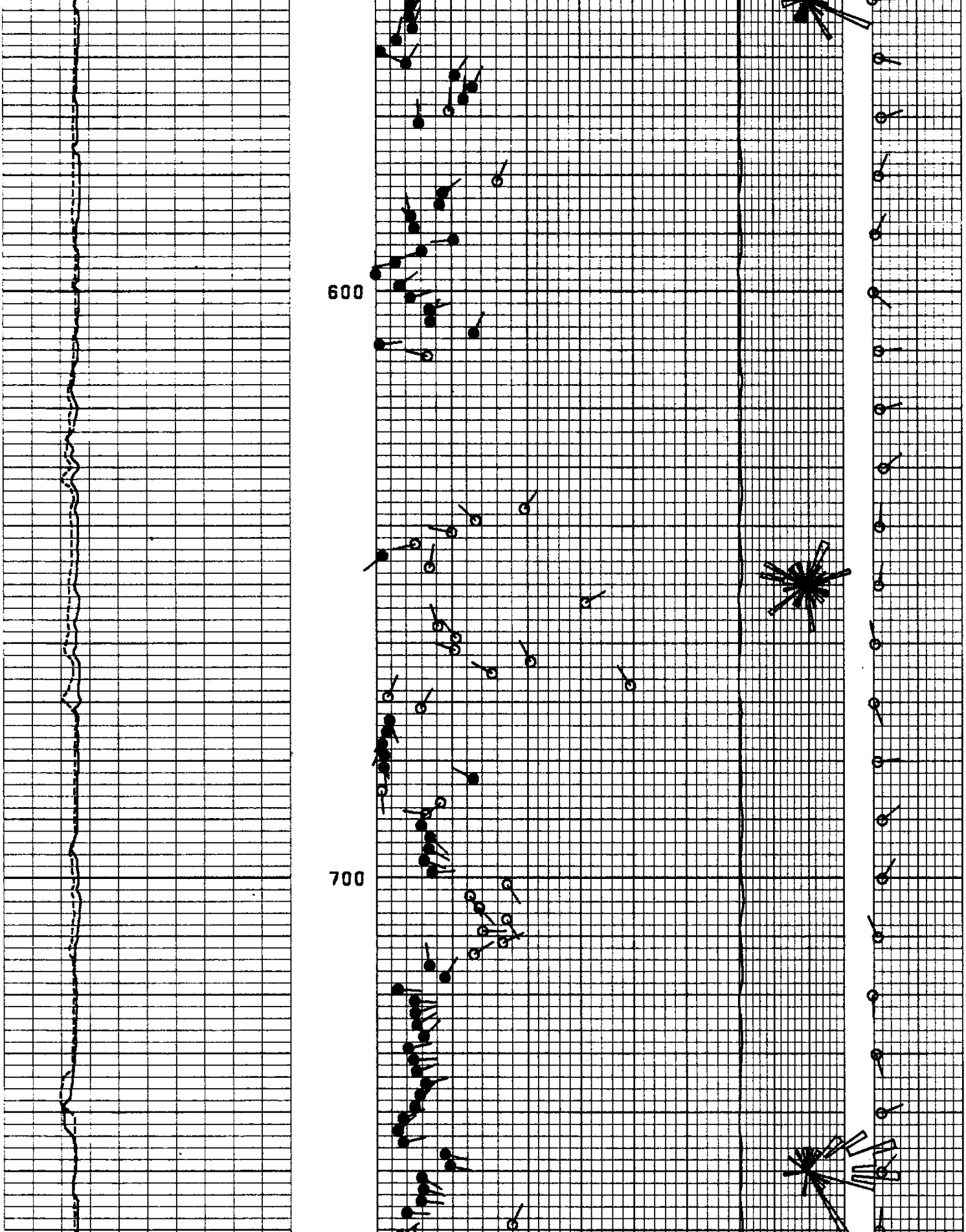

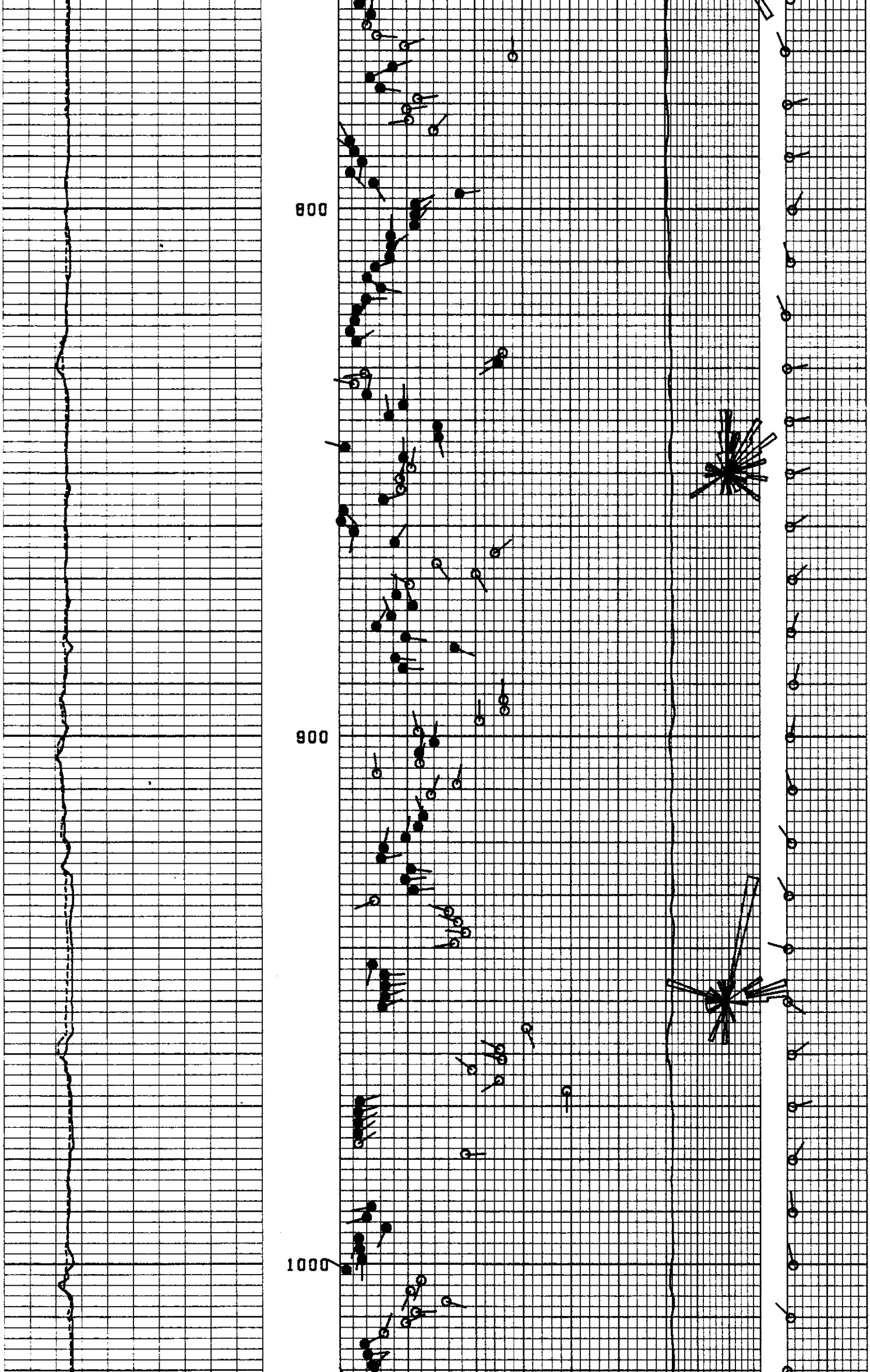

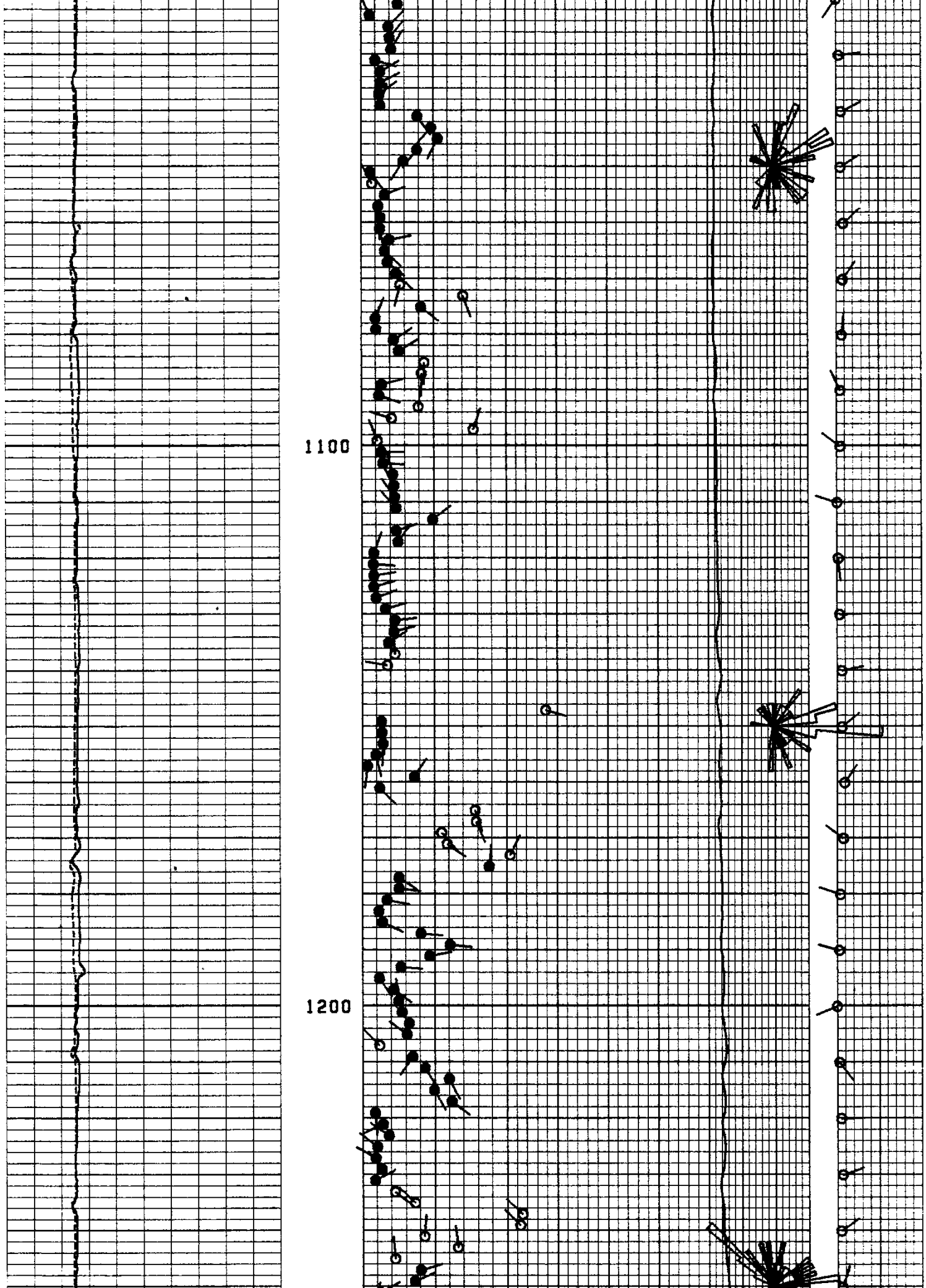

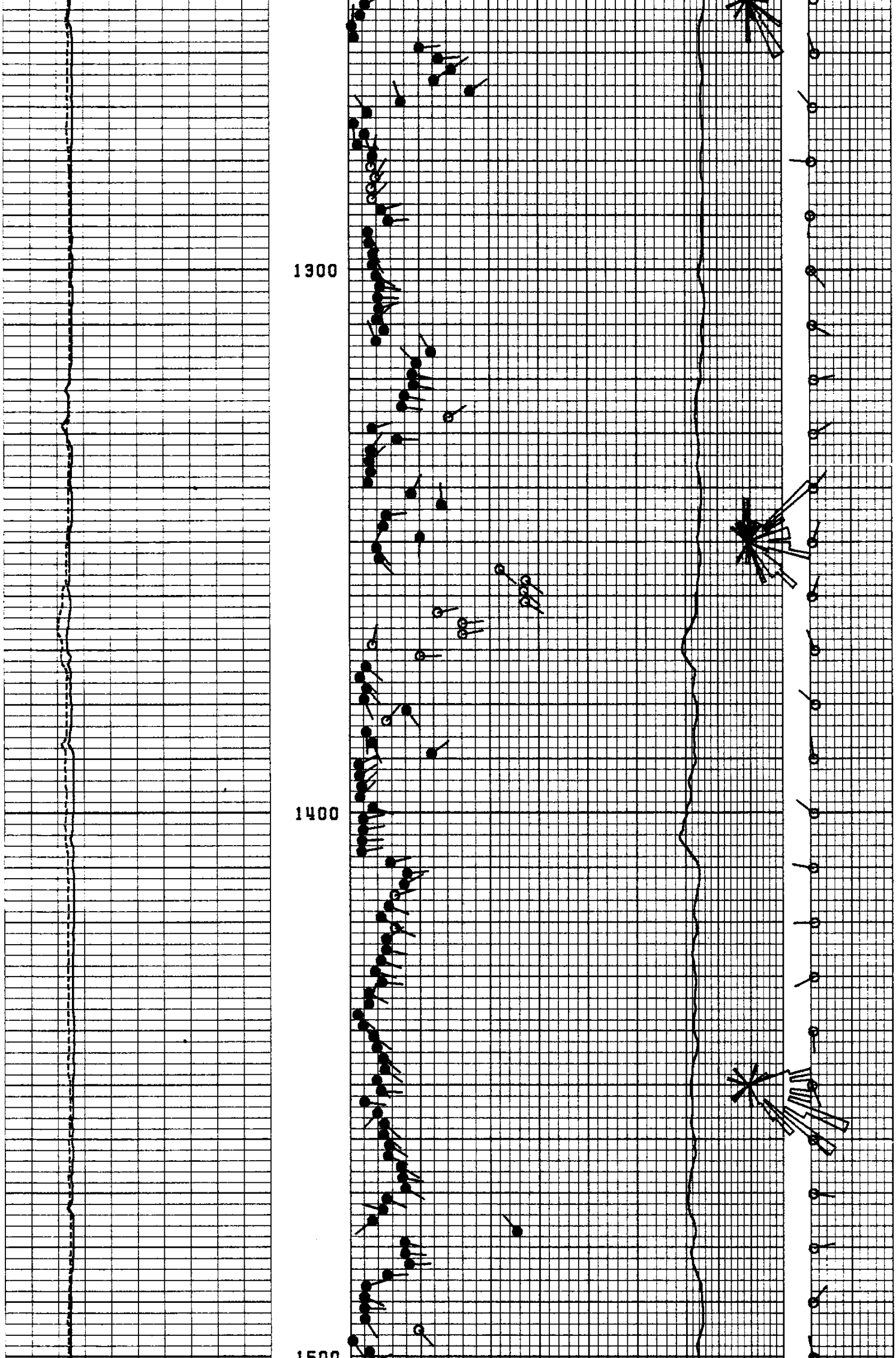

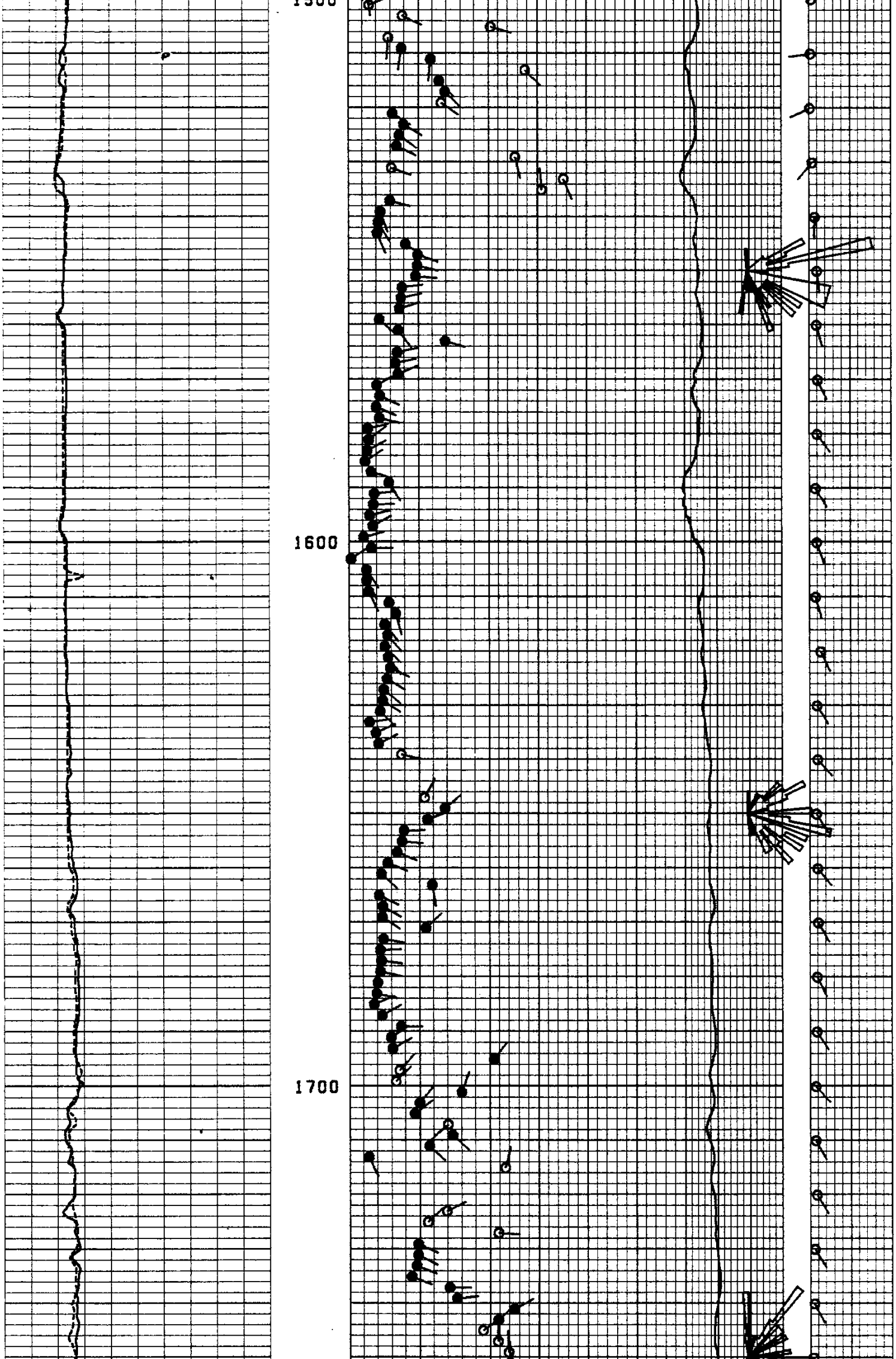

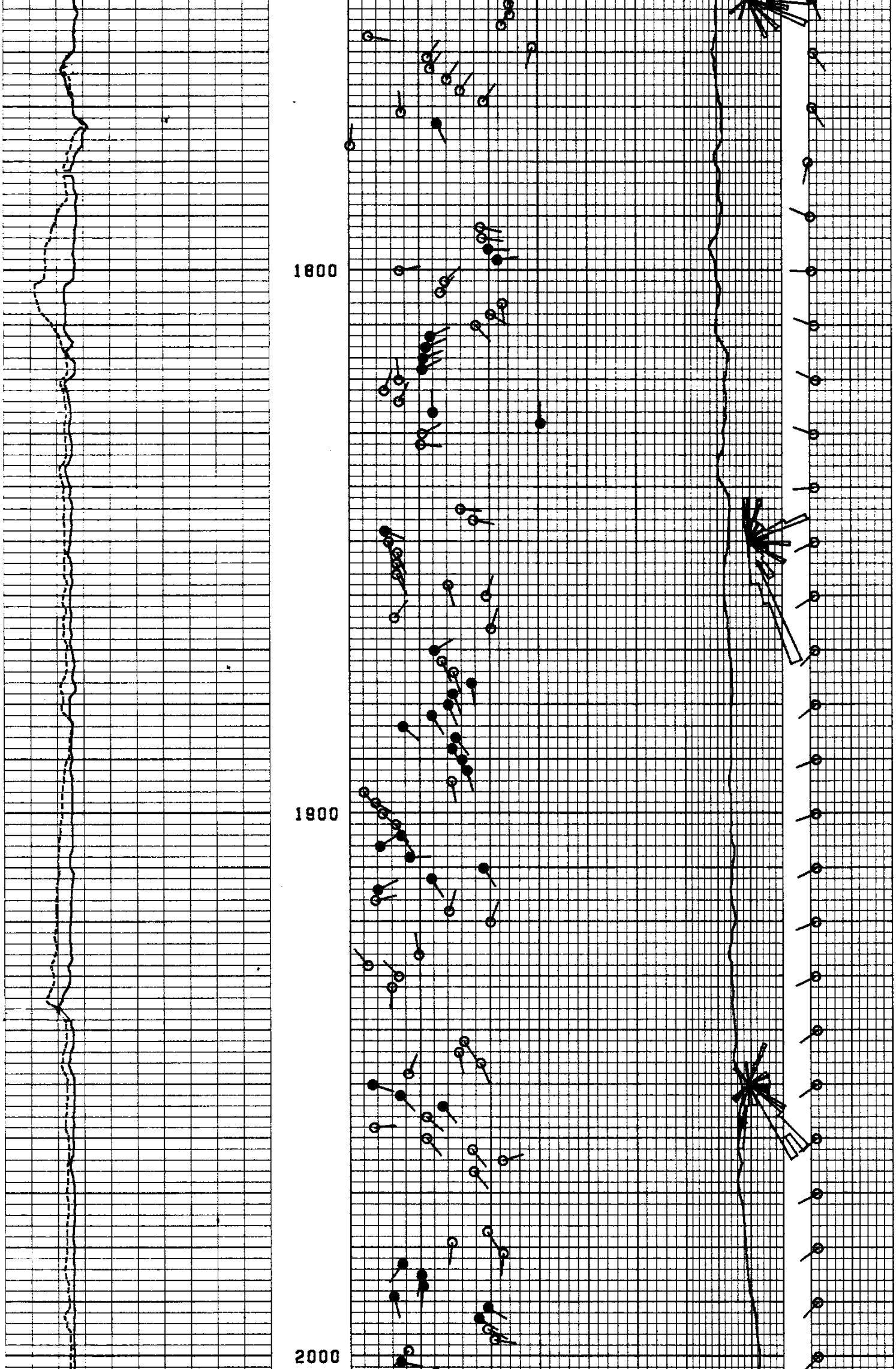

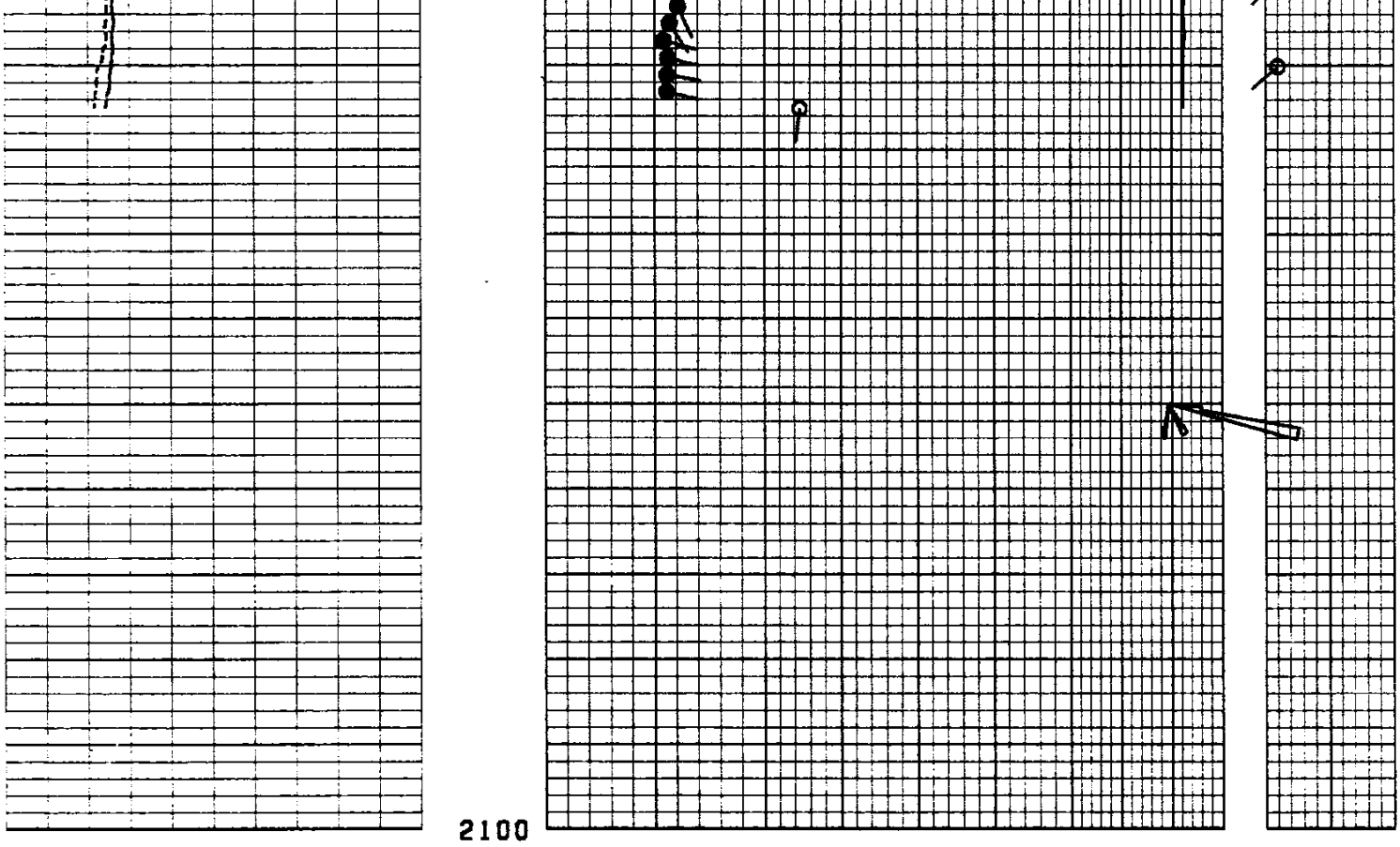

LEADCO INC.
C.C. JACKSON 22-17
PITTSBURG GAS
COLUMBIA CO.,OREGON

REPEAT SECTION
8' X 2' X 60 DEGREES
5" = 100'

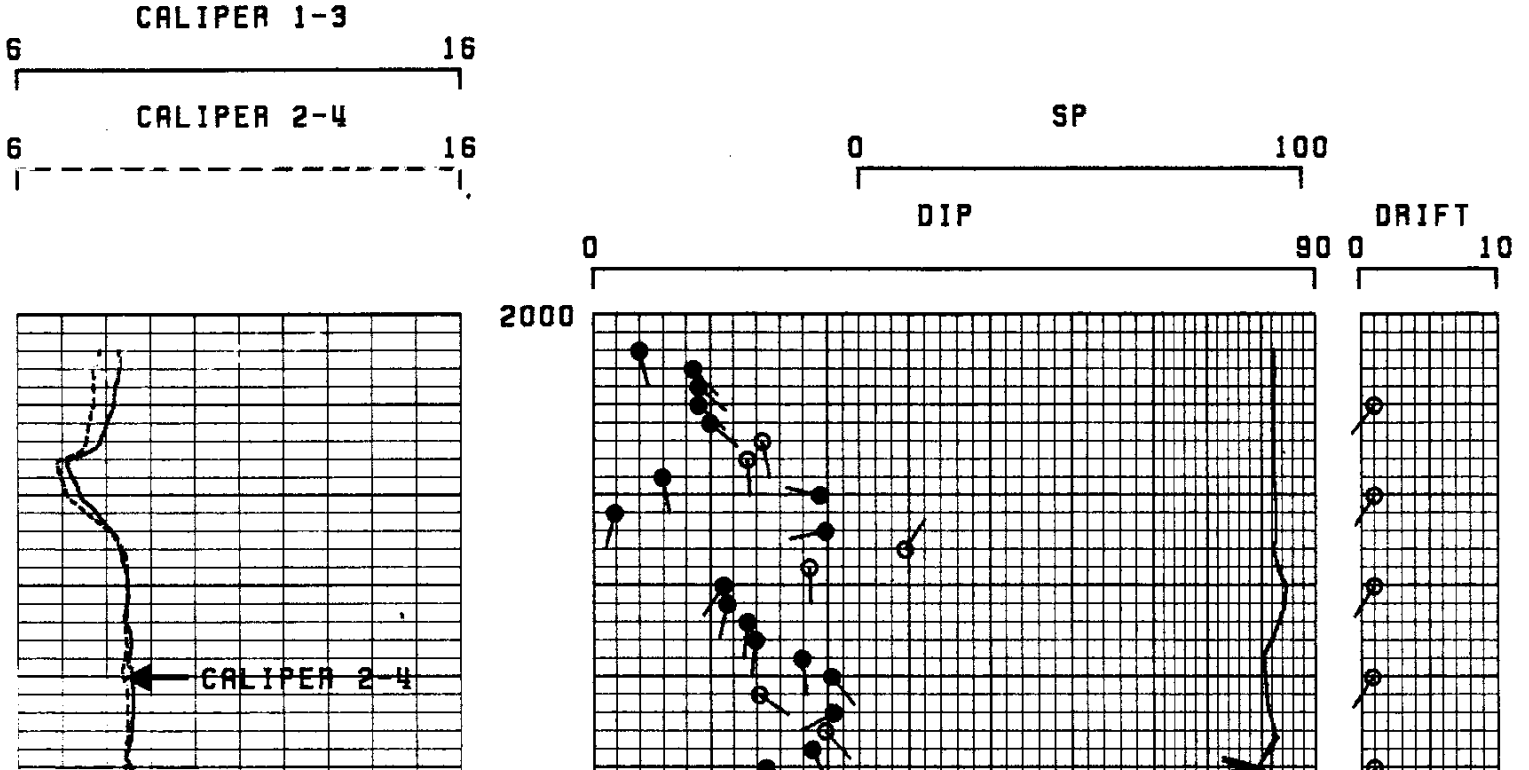

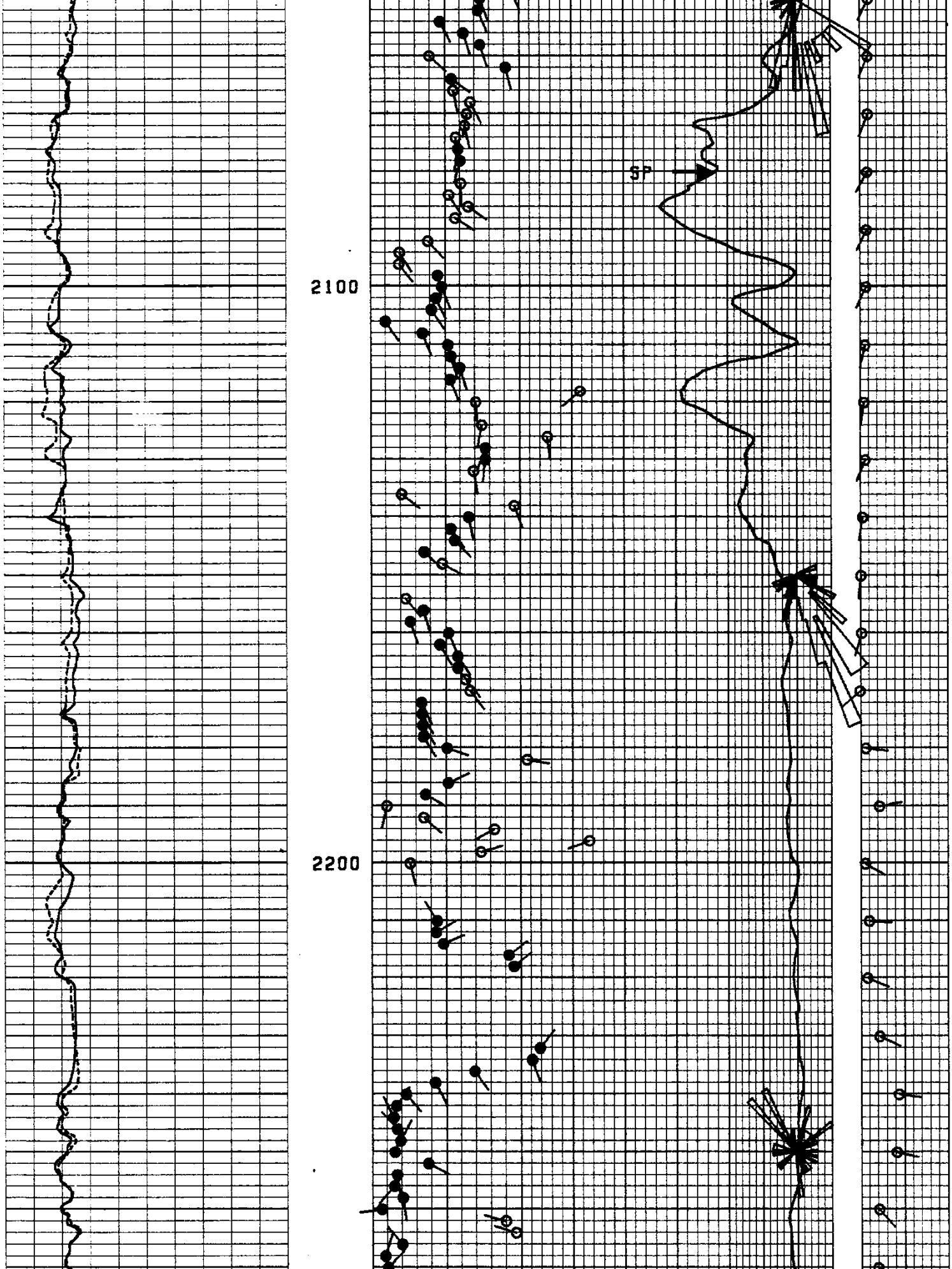

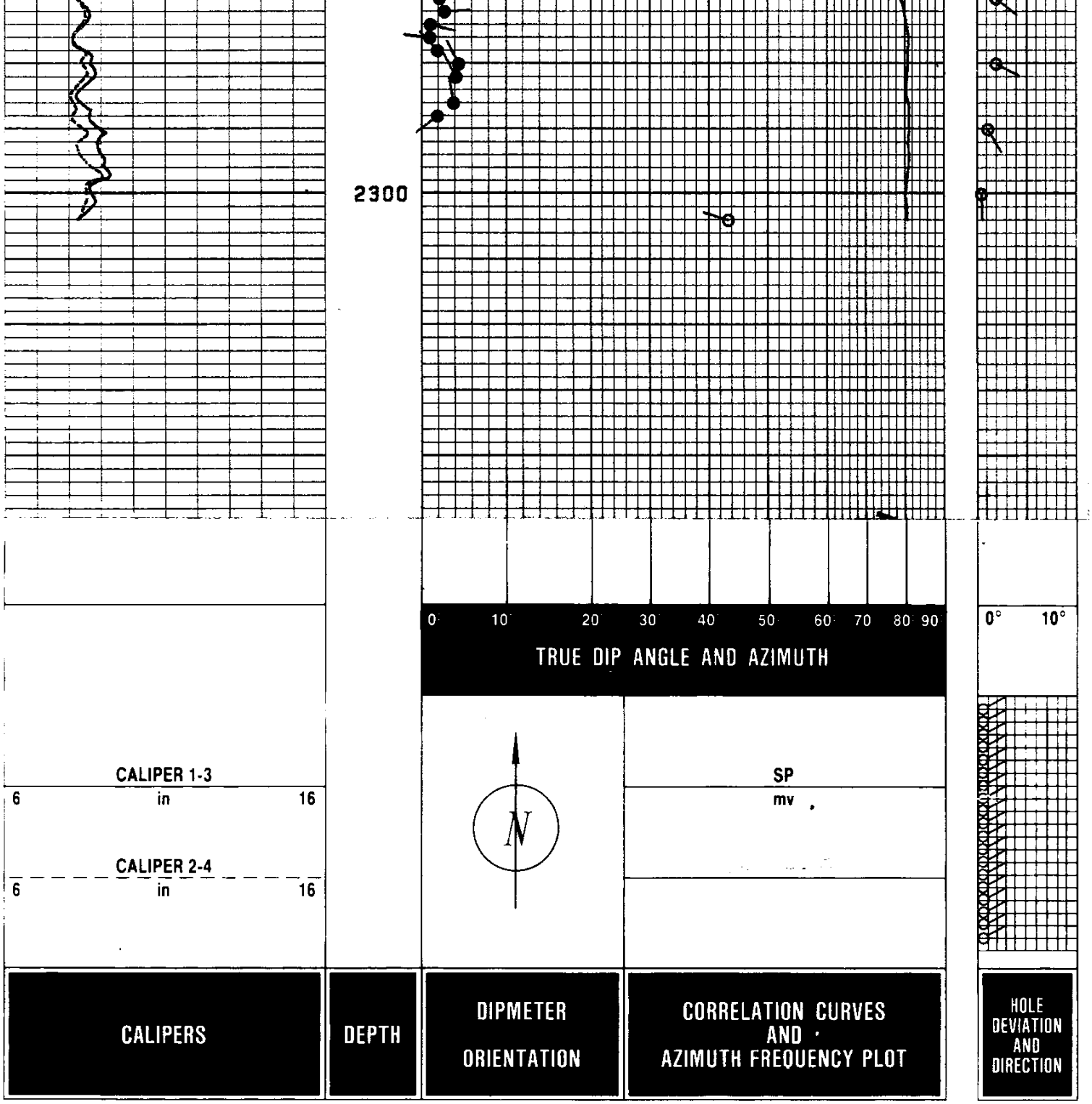

Welex

COMPANY LEADCO INC.
WELL C.C JACKSON 22-17
FIELD PITTSBURG GAS
COUNTY/PROV COLUMBIA
STATE/COUNTRY OREGON

Formation
Evaluation
Systems