O&G CC Jackson 22-17-54

WELEX

OPEN HOLE

DUAL INDUCTION GUARD LOG

COMP. LEADCO INC.
WELL C.C. JACKSON #22-17
FIELD PITTSBURG GAS
COUNTY COLUMBIA ST. OREGON

COMPANY	LEADCO INC.			
WELL	C.C. JACKSON 22-17			
FIELD	PITTSBURG GAS			
COUNTY	COLUMBIA	STATE	OREGON	
API NO.	30-009-00225			OTHER SERVICES
LOCATION	1700 FEET SOUTH AND 200 FEET EAST OF NORTHWEST CORNER OF:			DIPMETER
SEC. 17	TWP. 5N	RGE. 4W.WBM		

PERMANENT DATUM G.L. ELEV. 1040
LOG MEASURED FROM K.B. 11.5 FT. ABOVE PERM. DATUM
DRILLING MEASURED FROM K.B.

ELEV.: K.B. 1051.5
D.F. --
G.L. 1040

DATE	AUGUST 14, 1987			
RUN NO.	ONE			
DEPTH-DRILLER	2318			
DEPTH-WELEX	2311			
BTM. LOG INTER.	2308			
TOP LOG INTER.	373			
CASING-DRILLER	9 5/8 @ 373	@	@	@
CASING-WELEX	373			
BIT SIZE	7 7/8			
TYPE FLUID IN HOLE	GEL/WATER			
DENS. : VISC.	9.6 : 65	:	:	:
PH : FLUID LOSS	10.5 : 6.4 ML	: ML	: ML	: ML
SOURCE OF SAMPLE	CIRCULATED			
RM @ MEAS. TEMP.	2.2 @ 93 F	@ F	@ F	@ F
RMF @ MEAS. TEMP.	3.5 @ 72 F	@ F	@ F	@ F
RMC @ MEAS. TEMP.	4.0 @ 72 F	@ F	@ F	@ F
SOURCE RMF RMC	MEAS. : MEAS.	:	:	:
RM @ BHT	2.0 @ 101 F	@ F	@ F	@ F
TIME CIRC. STOPPED	5:00 PM			
TIME ON BOTTOM	6:00 PM			
MAX. REC. TEMP.	101 F@ BHT	F@	F@	F@
EQUIP. : LOCATION	1888 : WOLD	:	:	:
RECORDED BY	R.E. GREUTERT			
WITNESSED BY	MR. LEAVITT			

FOLD HERE

SERVICE TICKET NO.: 25158-1 API SERIAL NO.: 30-009-00225 PGM VERSION: V1.87 09/06/85

CHANGE IN MUD TYPE OR ADDITIONAL SAMPLES		
DATE : SAMPLE NO.	:	:
DEPTH-DRILLER		
TYPE FLUID IN HOLE		
DENS. : VISC.	:	:
PH : FLUID LOSS	: ML	: ML
SOURCE OF SAMPLE		
RM @ MEAS. TEMP.	@ F	@ F
RMF @ MEAS. TEMP.	@ F	@ F
RMC @ MEAS. TEMP.	@ F	@ F
SOURCE: RMF : RMC	:	:
RM @ BHT	@ F	@ F
RMF @ BHT	@ F	@ F
RMC @ BHT	@ F	@ F

RESISTIVITY SCALE CHANGES

TYPE LOG	DEPTH	SCALE UP HOLE	SCALE DOWN HOLE

RESISTIVITY EQUIPMENT DATA

RUN NO.	TOOL TYPE AND NO.	PAD TYPE	TOOL POSITION	OTHER
ONE	DUAL 24485	N/A	CENT.	
ONE	SGRD 87278	N/A	CENT.	

BOREHOLE CORRECTIONS: SHALLOW. MEDIUM. DEEP.

REMARKS:

WELEX DOES NOT GUARANTEE THE ACCURACY OF ANY INTERPRETATION OF LOG DATA, CONVERSION OF LOG DATA TO PHYSICAL ROCK PARAMETERS, OR RECOMMENDATIONS WHICH MAY BE GIVEN BY WELEX PERSONNEL OR WHICH MAY APPEAR ON THE LOG OR IN ANY OTHER FORM. ANY USER OF SUCH DATA, INTERPRETATIONS, OR CONVERSIONS, OR RECOMMENDATIONS AGREES THAT WELEX IS NOT RESPONSIBLE, EXCEPT WHERE DUE TO GROSS NEGLIGENCE OR WILFULL MISCONDUCT FOR ANY LOSS, DAMAGES, OR EXPENSES RESULTING FROM THE USE THEREOF.

2″ = 100′

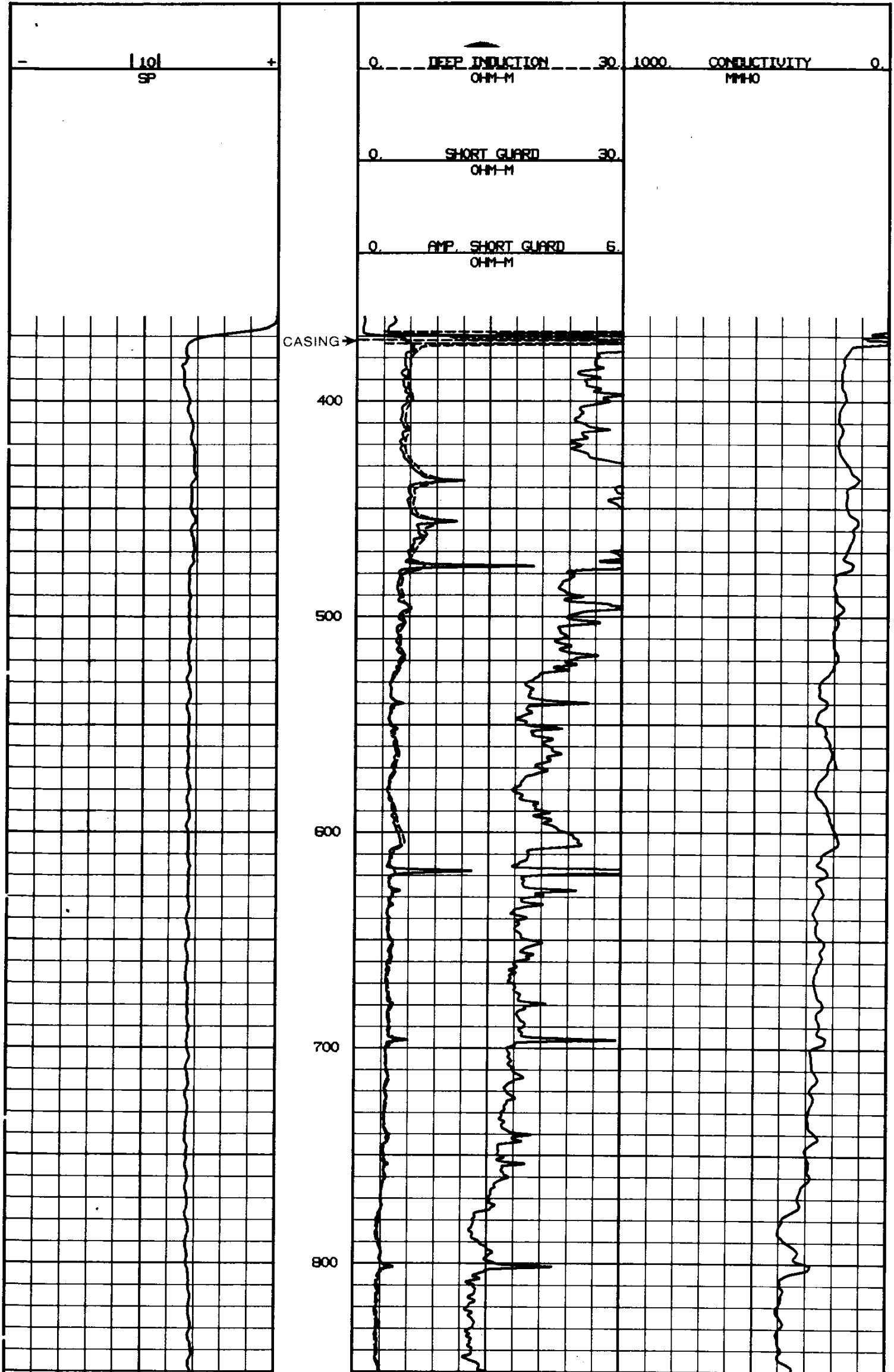

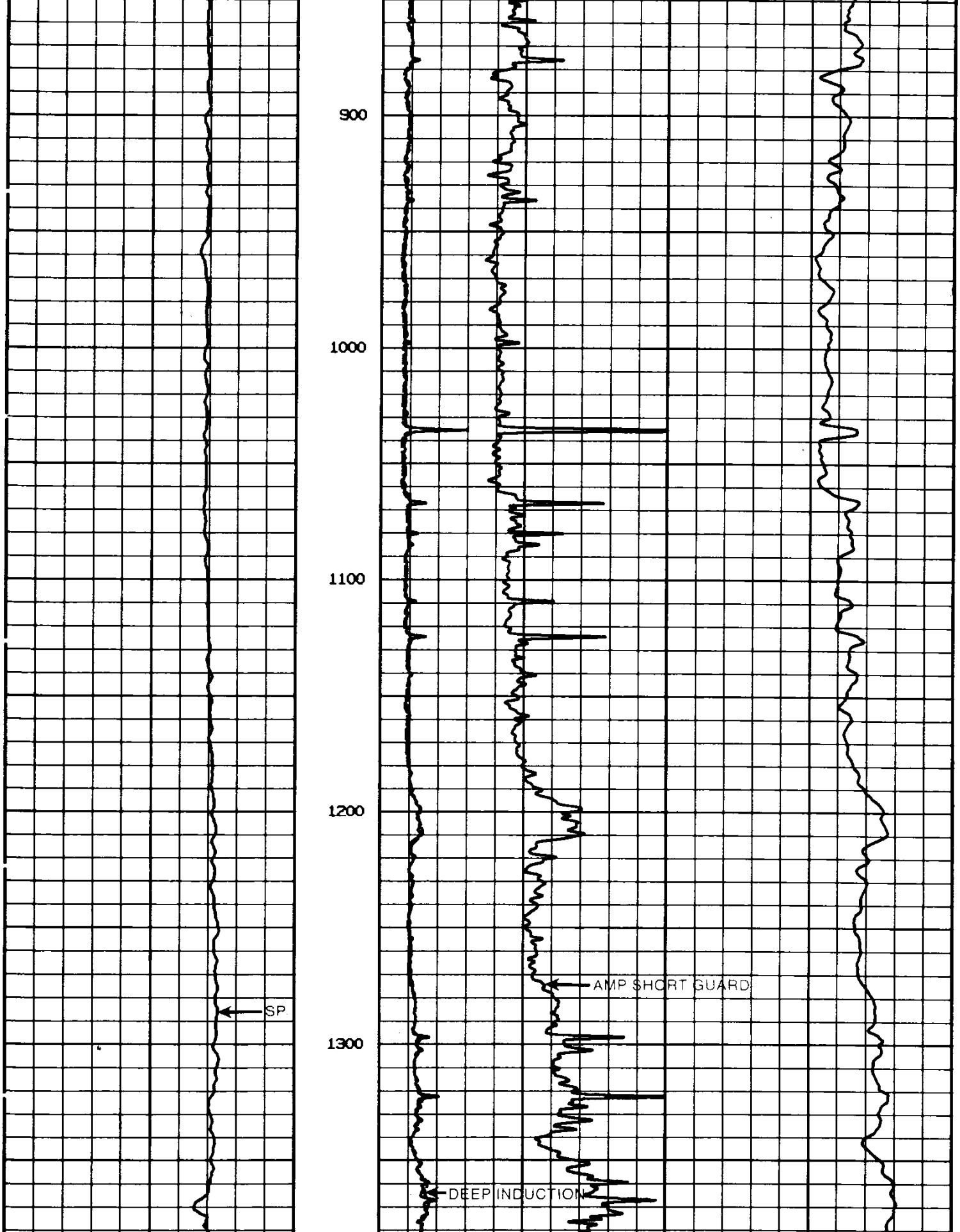

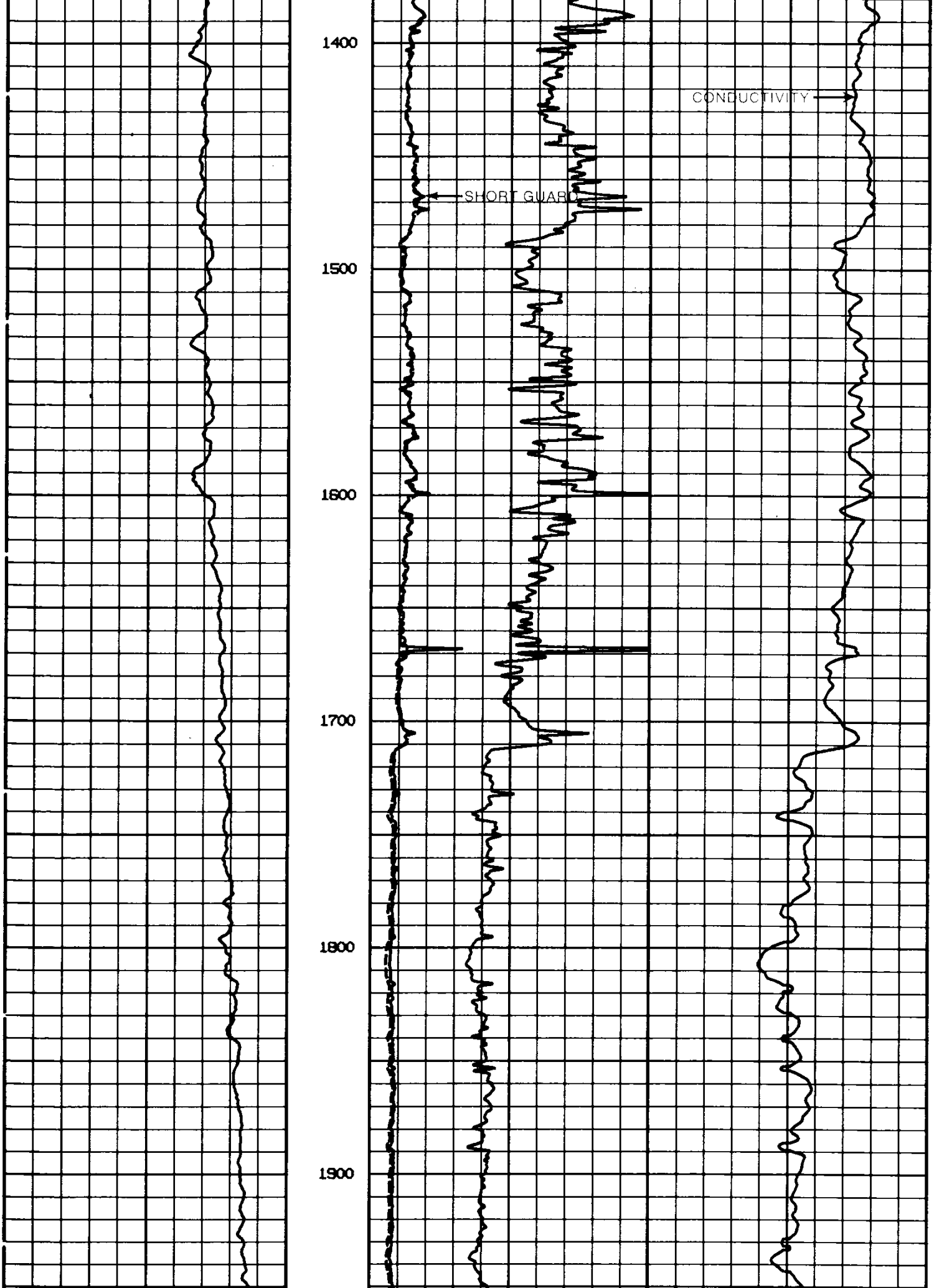

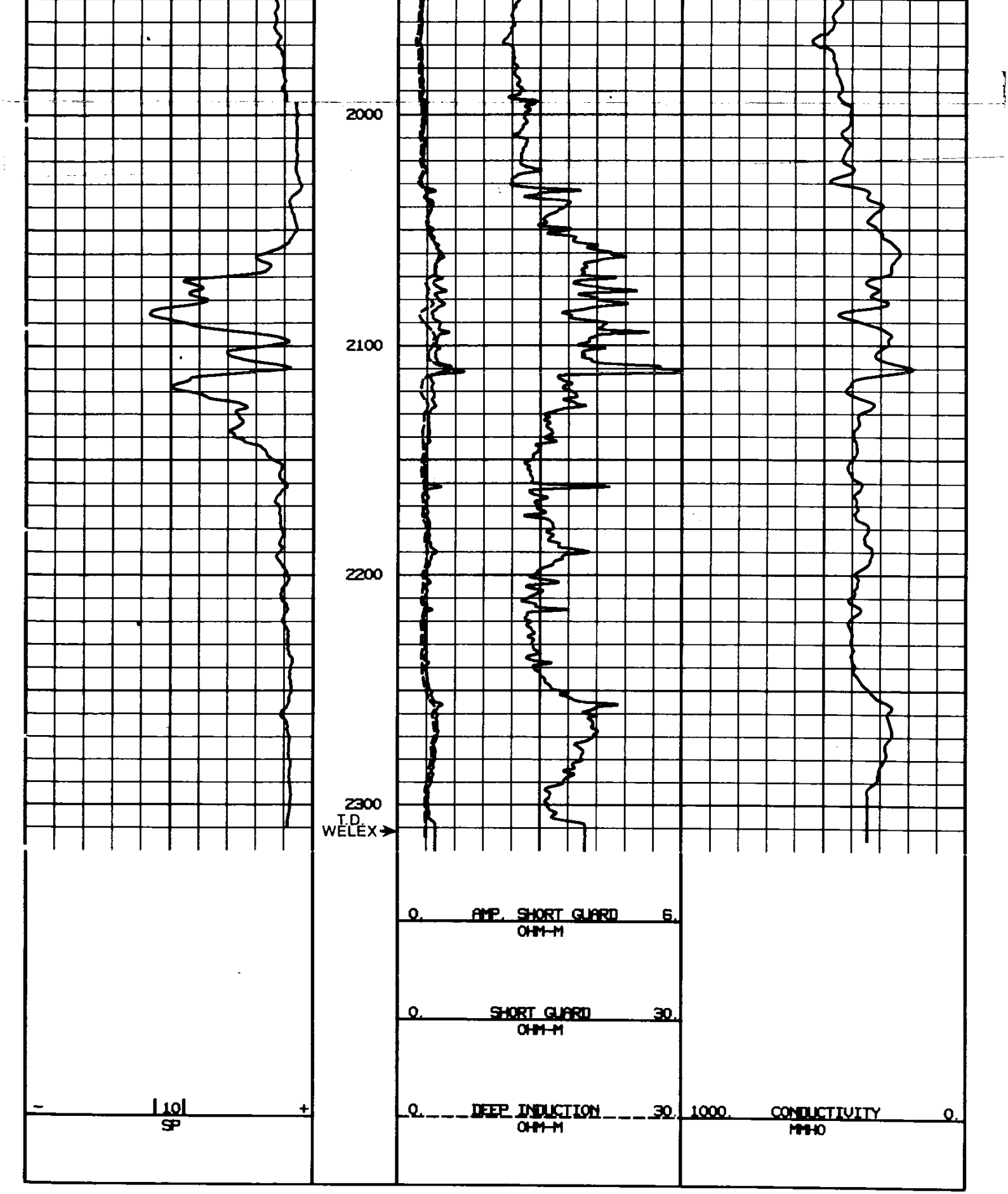

REPEAT SECTION

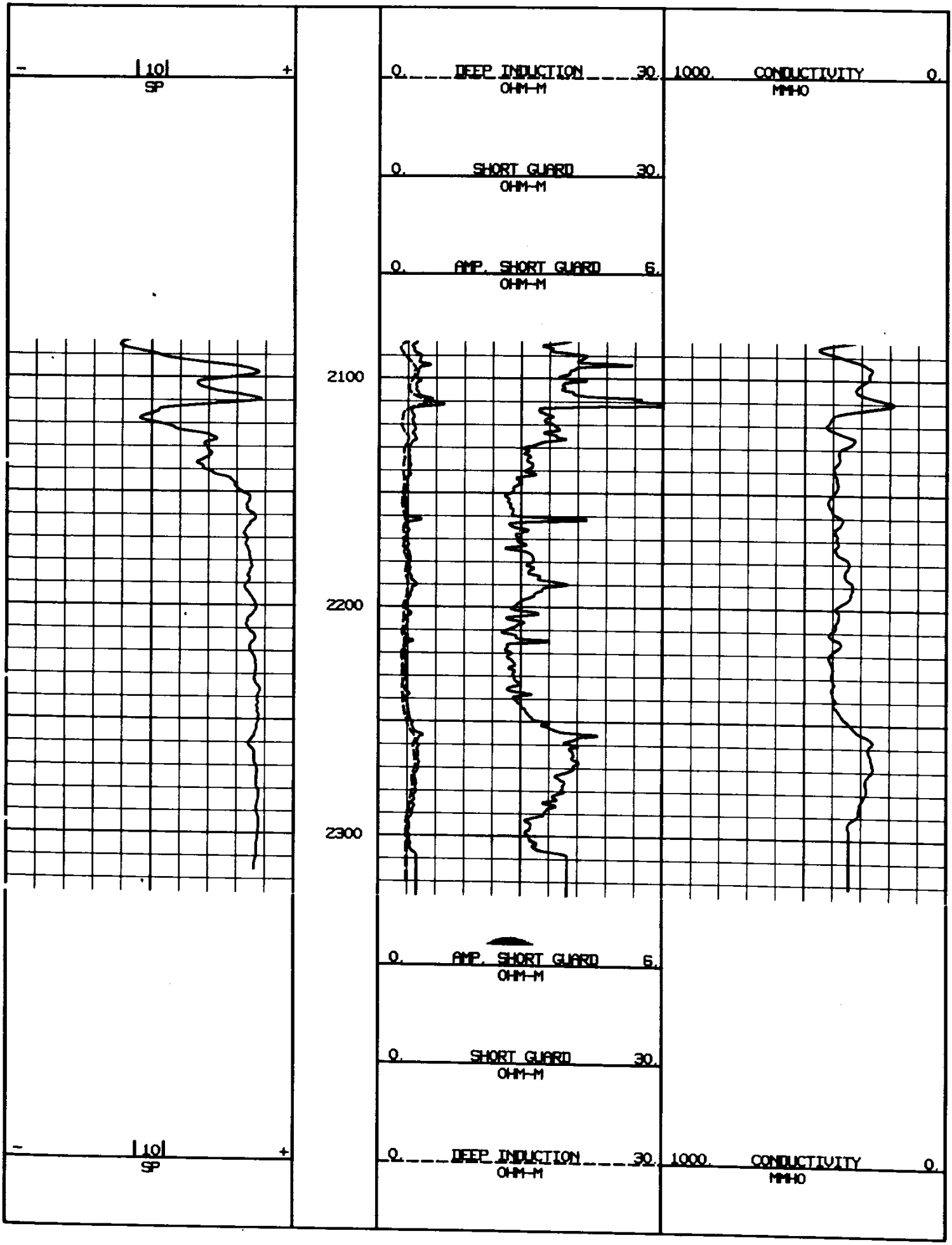

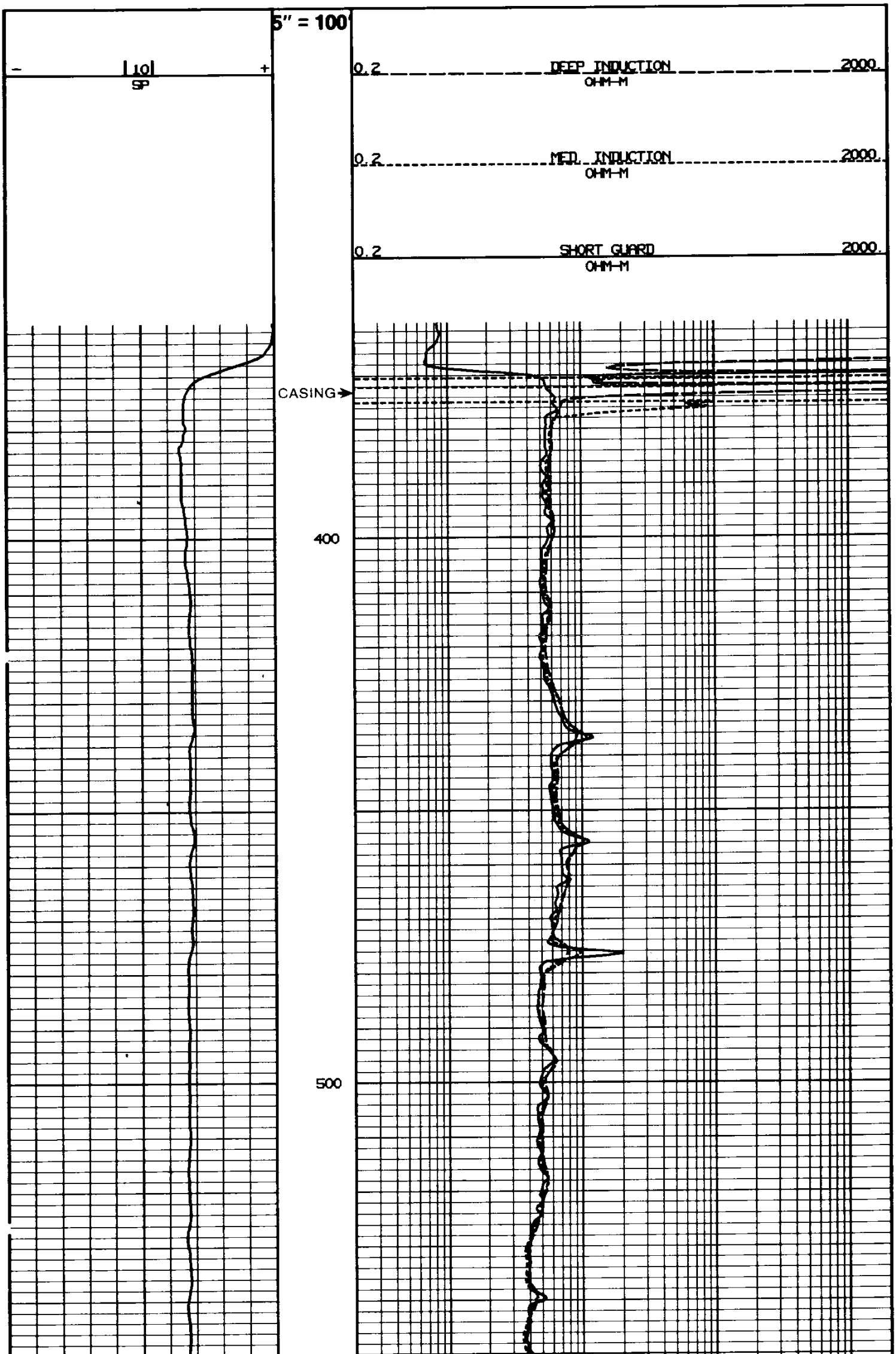

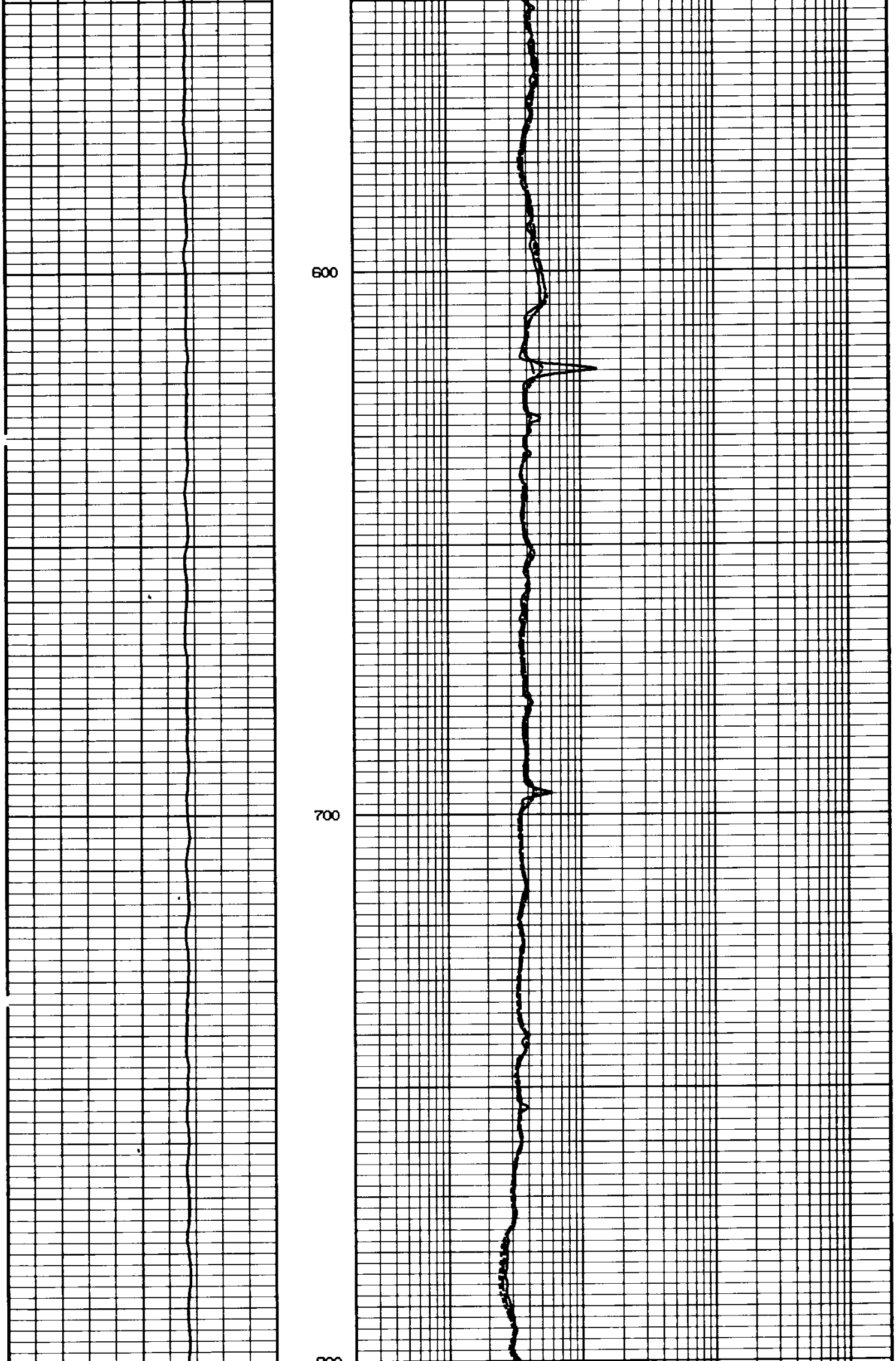

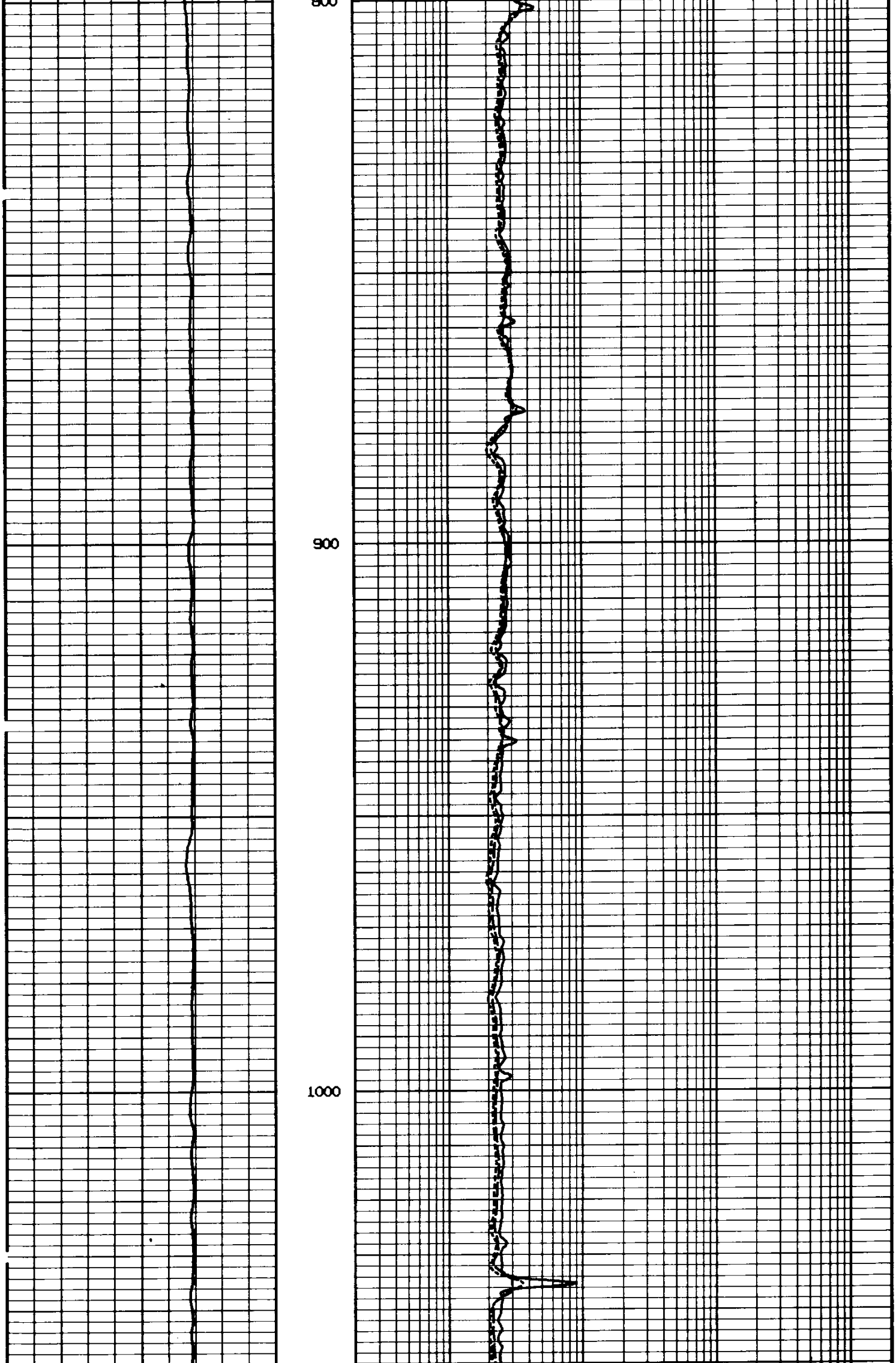

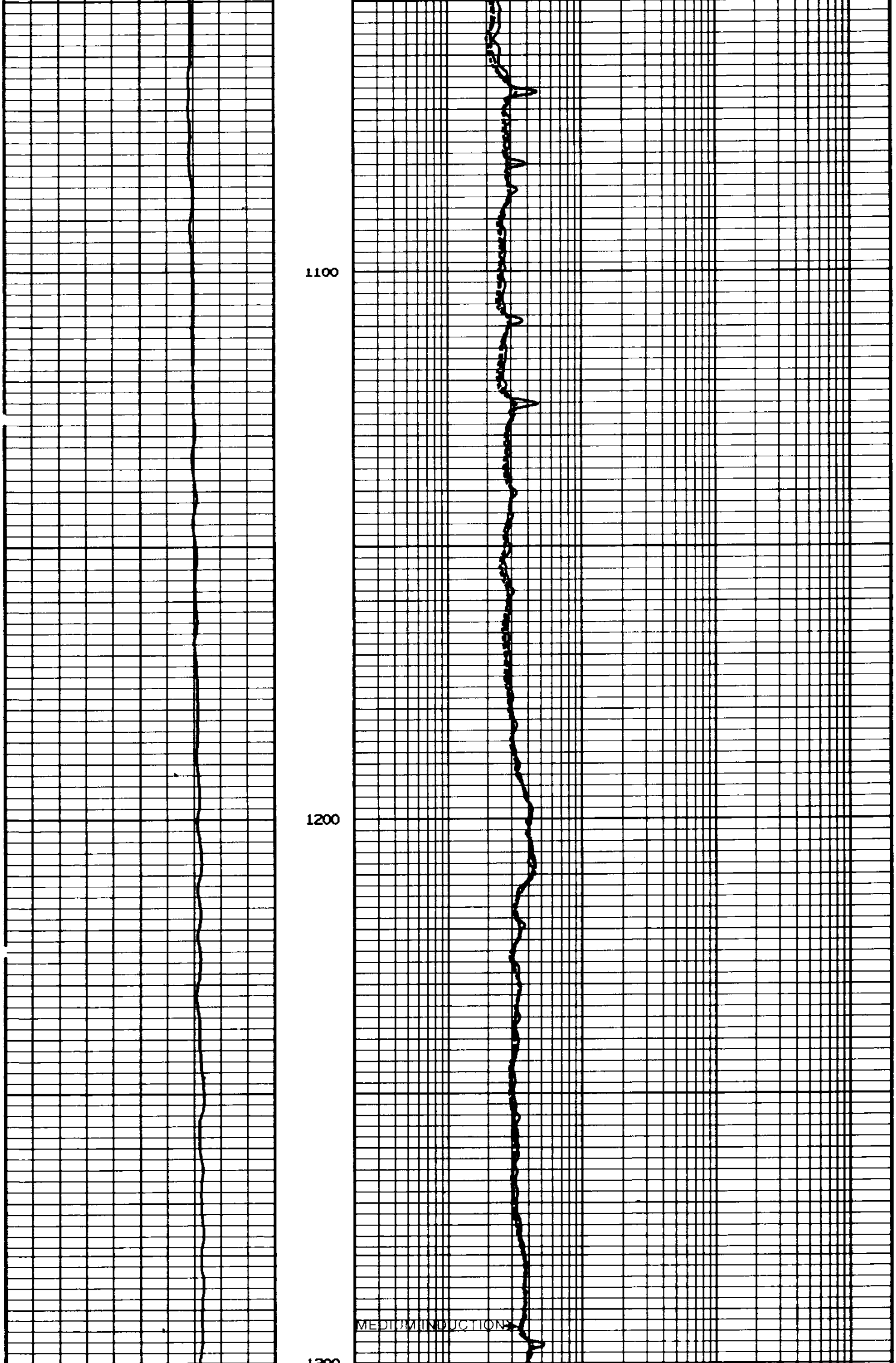

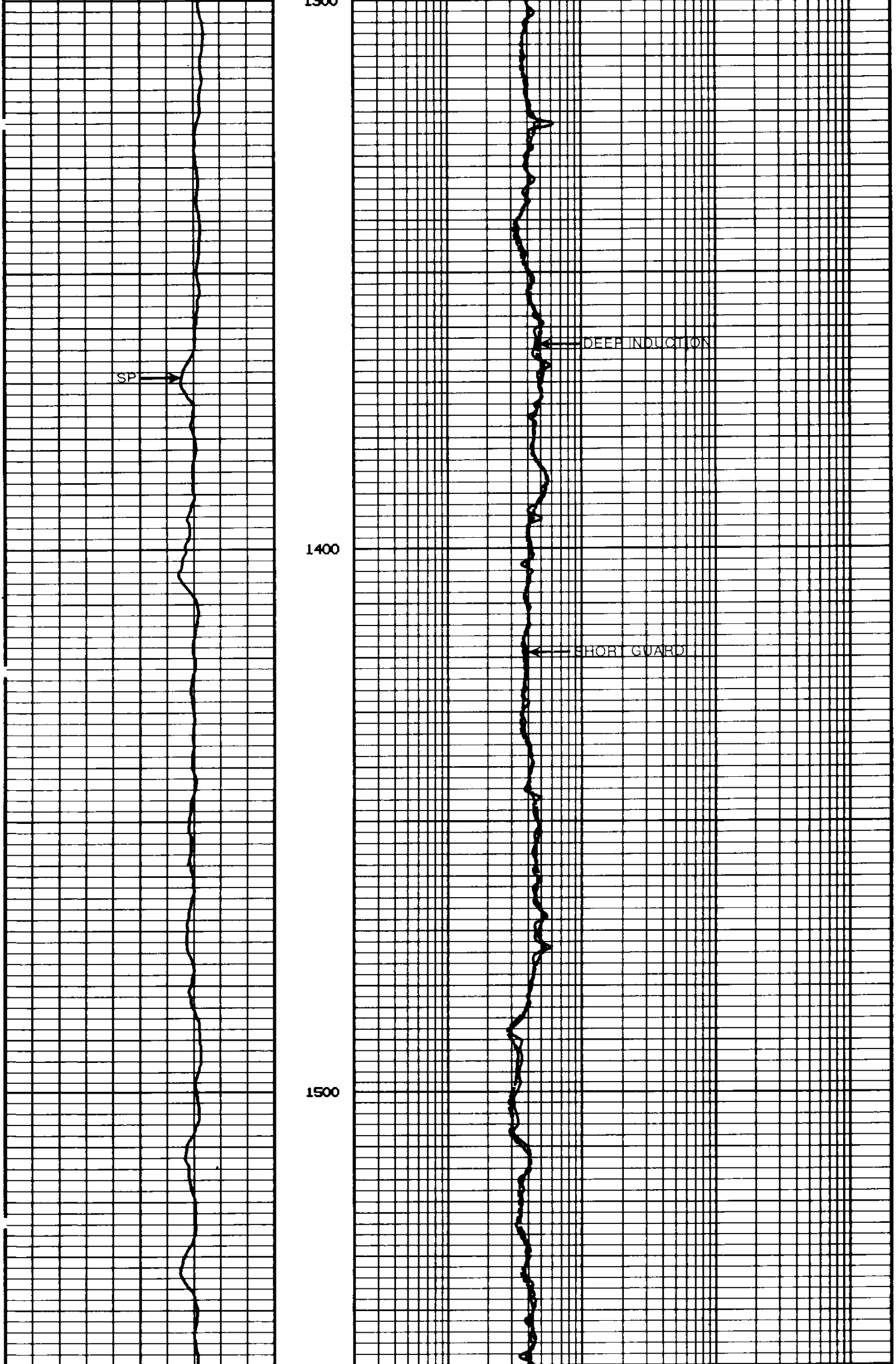

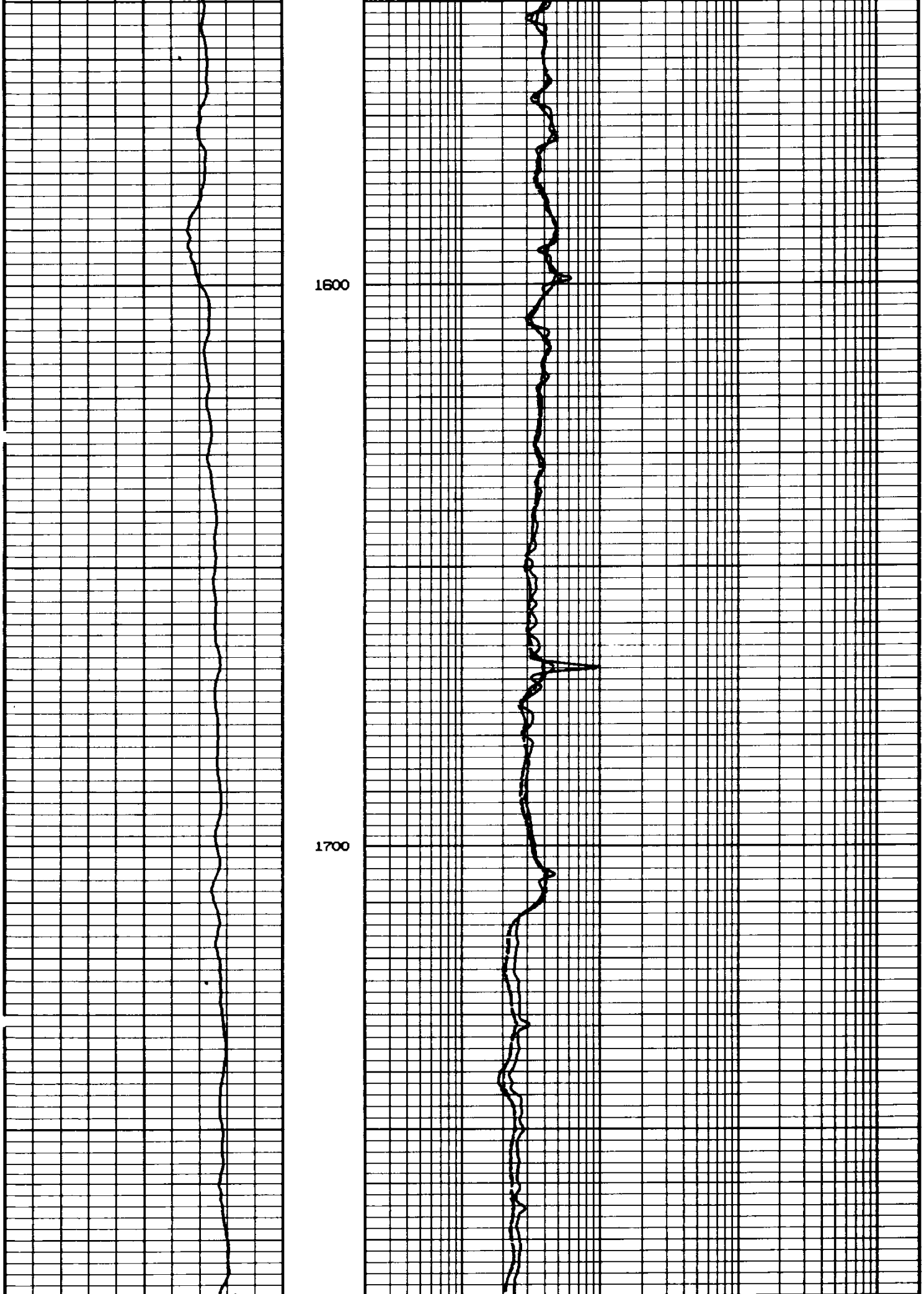

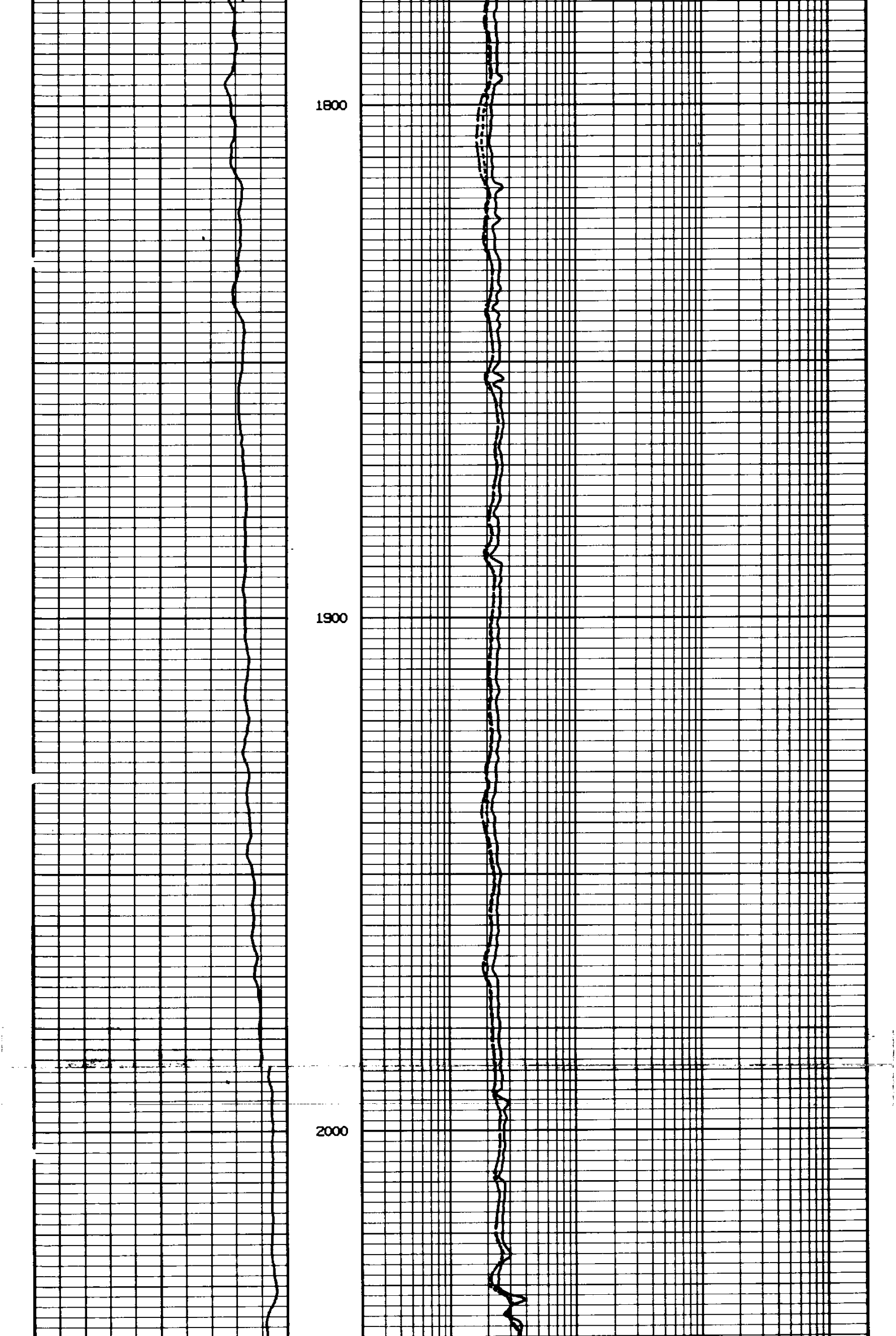

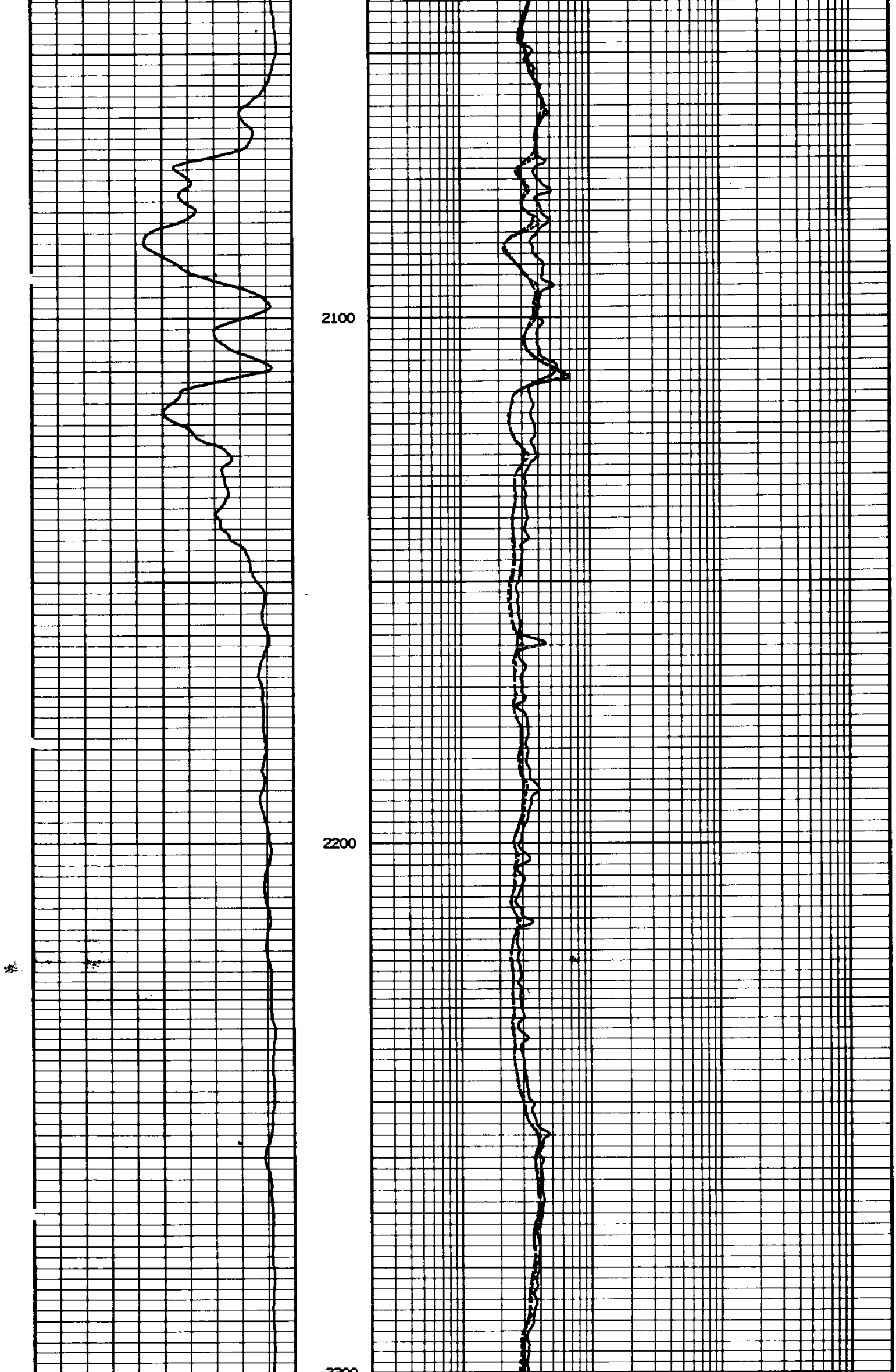

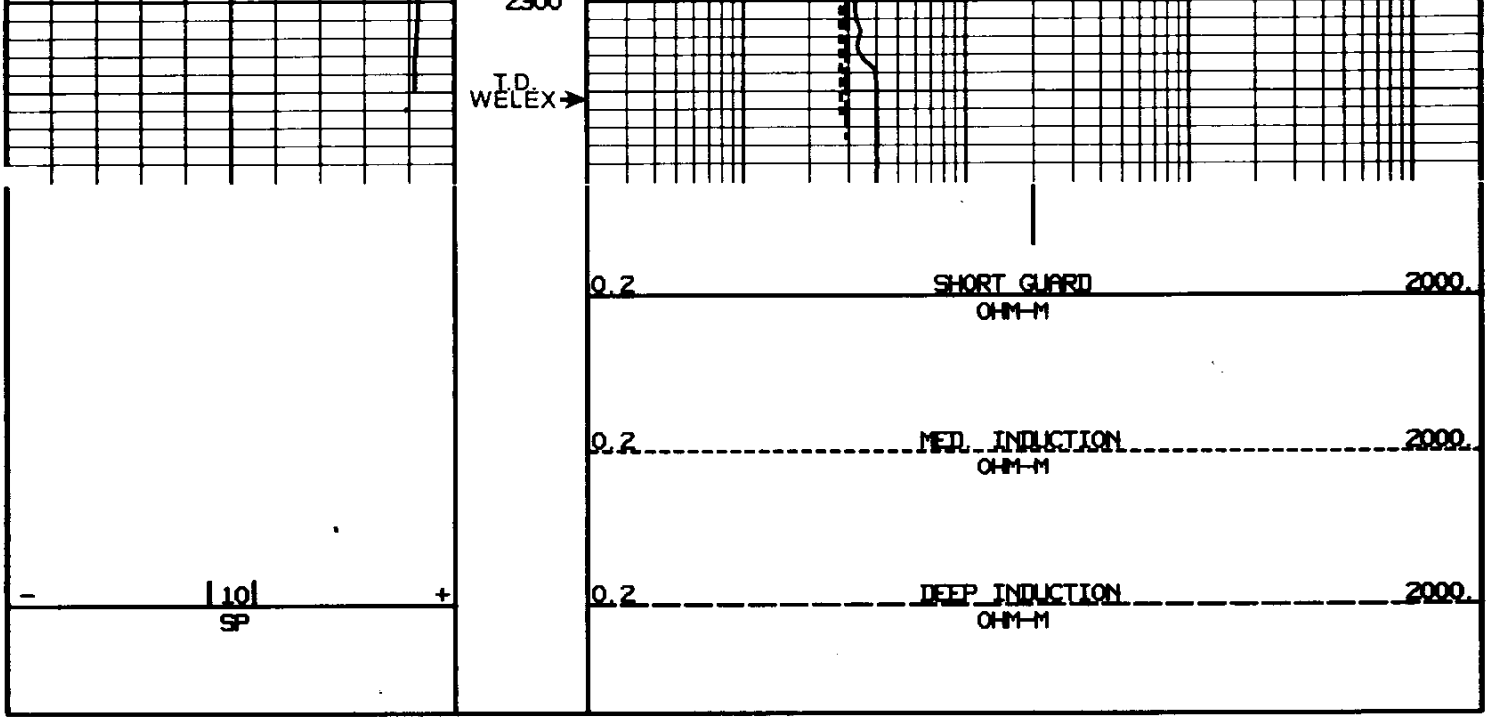

REPEAT SECTION

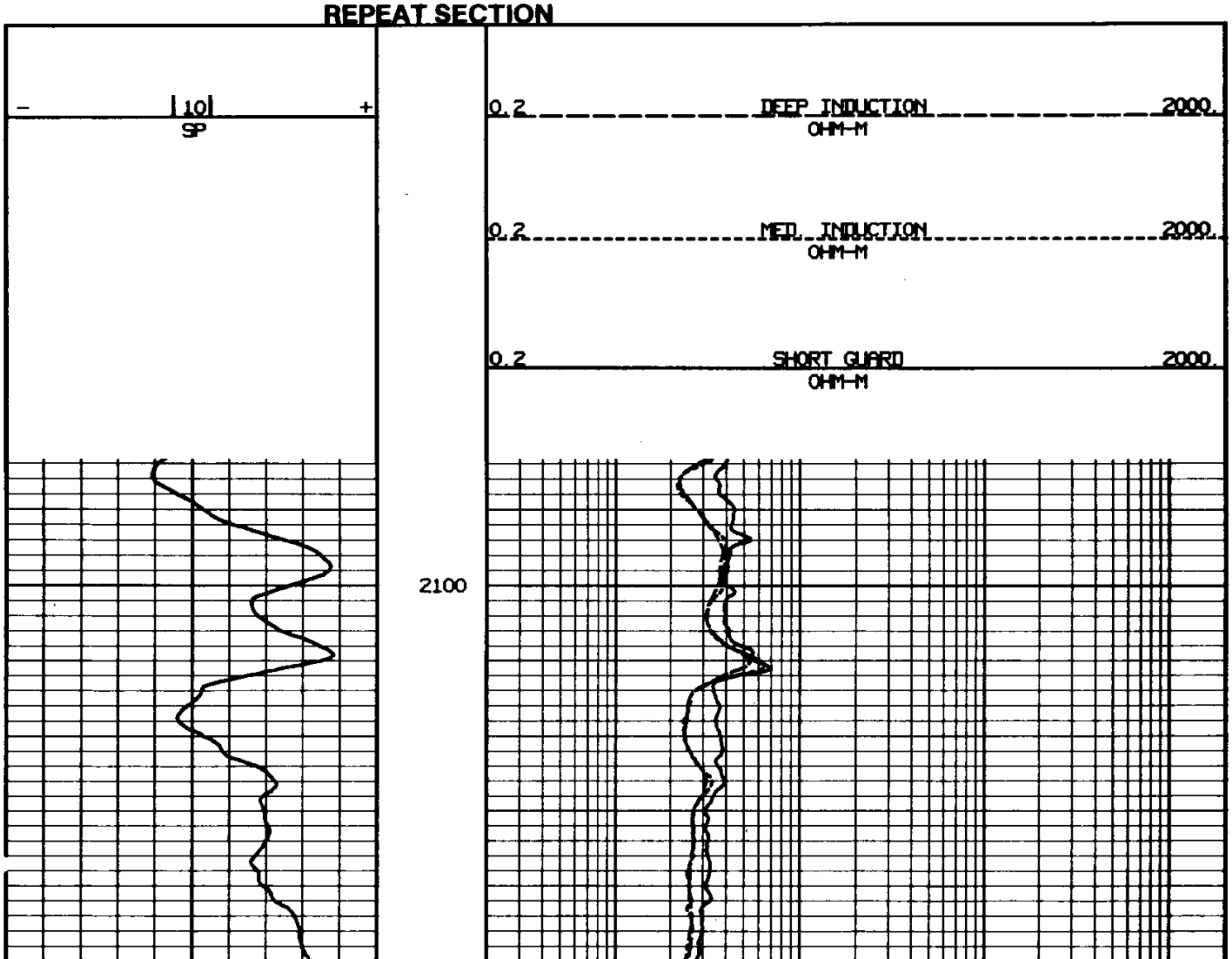

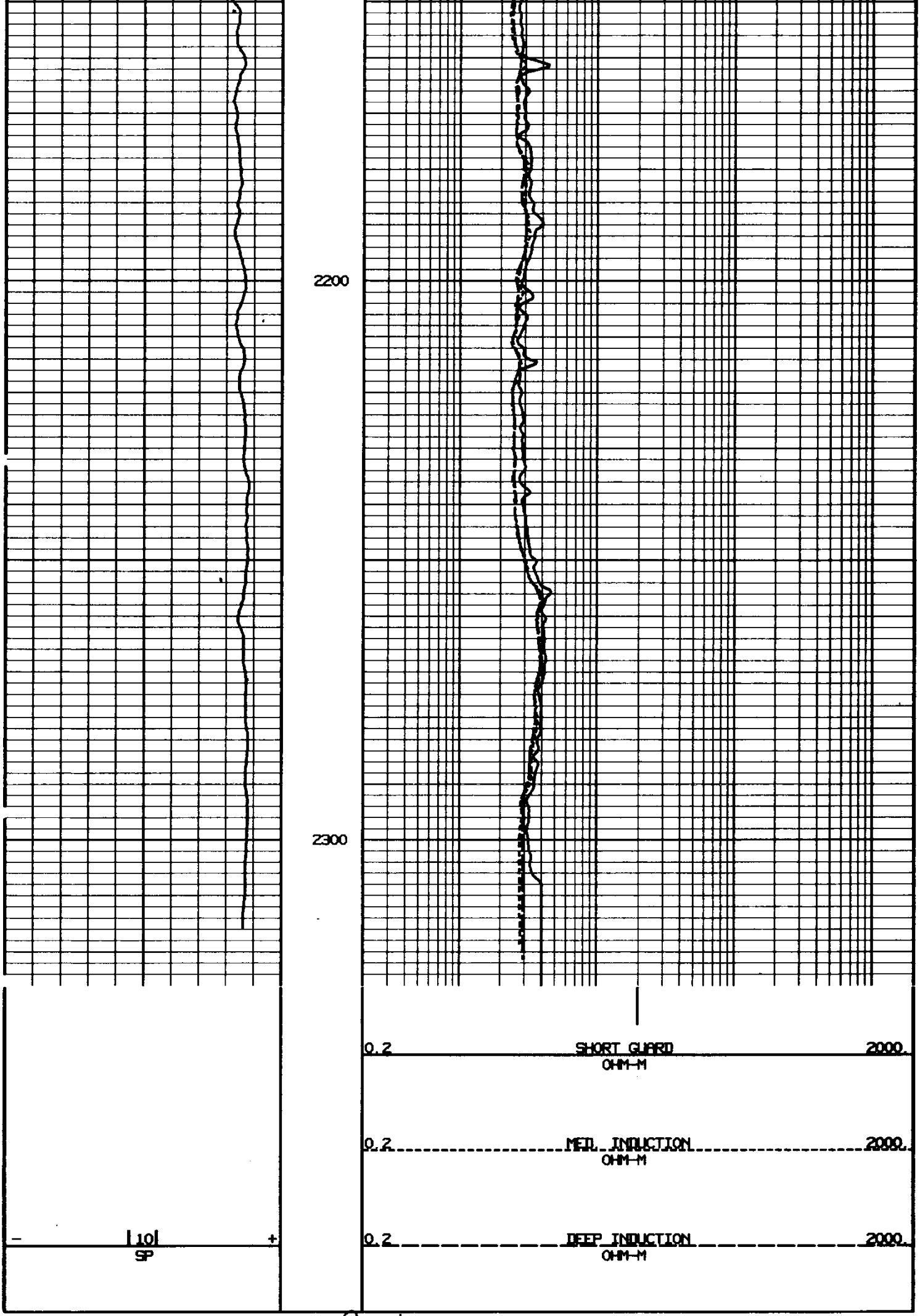

-End-