REICHHOLD ENERGY
CROWN ZELLERBACH #23-26
PITTSBURG FIELD
COLUMBIA COUNTY,OREGON
RUN NO. ONE 16-JAN-84
P.C.C.C.
ARROW PLOT FROM CLUSTER PROGRAM

```
CORRELATION LENGTH        4 FT.
STEP LENGTH               2 FT.
SEARCH ANGLE          30 DEGREES X2
```

HDT-G CSU VAX 11/780

JOB 10403.00

POOLED ARROW PLOT

2 LEVELS POOLED WHEN WITHIN

3.5 DEGREES SOLID ANGLE

BLACK ARROWS ARE POOLED RESULTS

```
CORRELATION LENGTH      4 FT.

STEP LENGTH             2 FT.

SEARCH ANGLE         30 DEGREES X2
```

PC0130023518307001020420

ZONE FROM 1201 TO 4357

CORRELATION CURVE DEPTHS DIP ANGLE AND DIRECTION BOREHOLE DRIFT

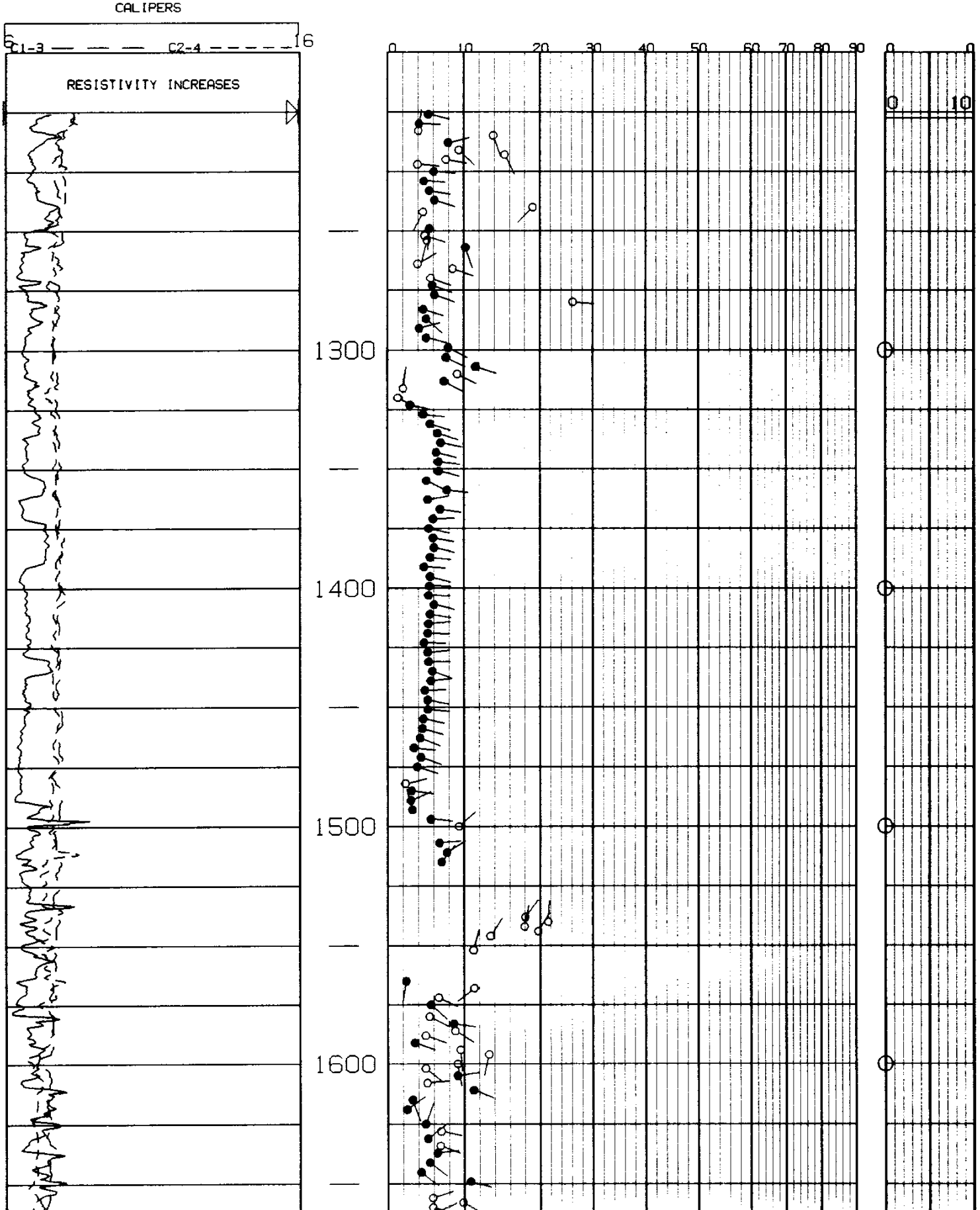

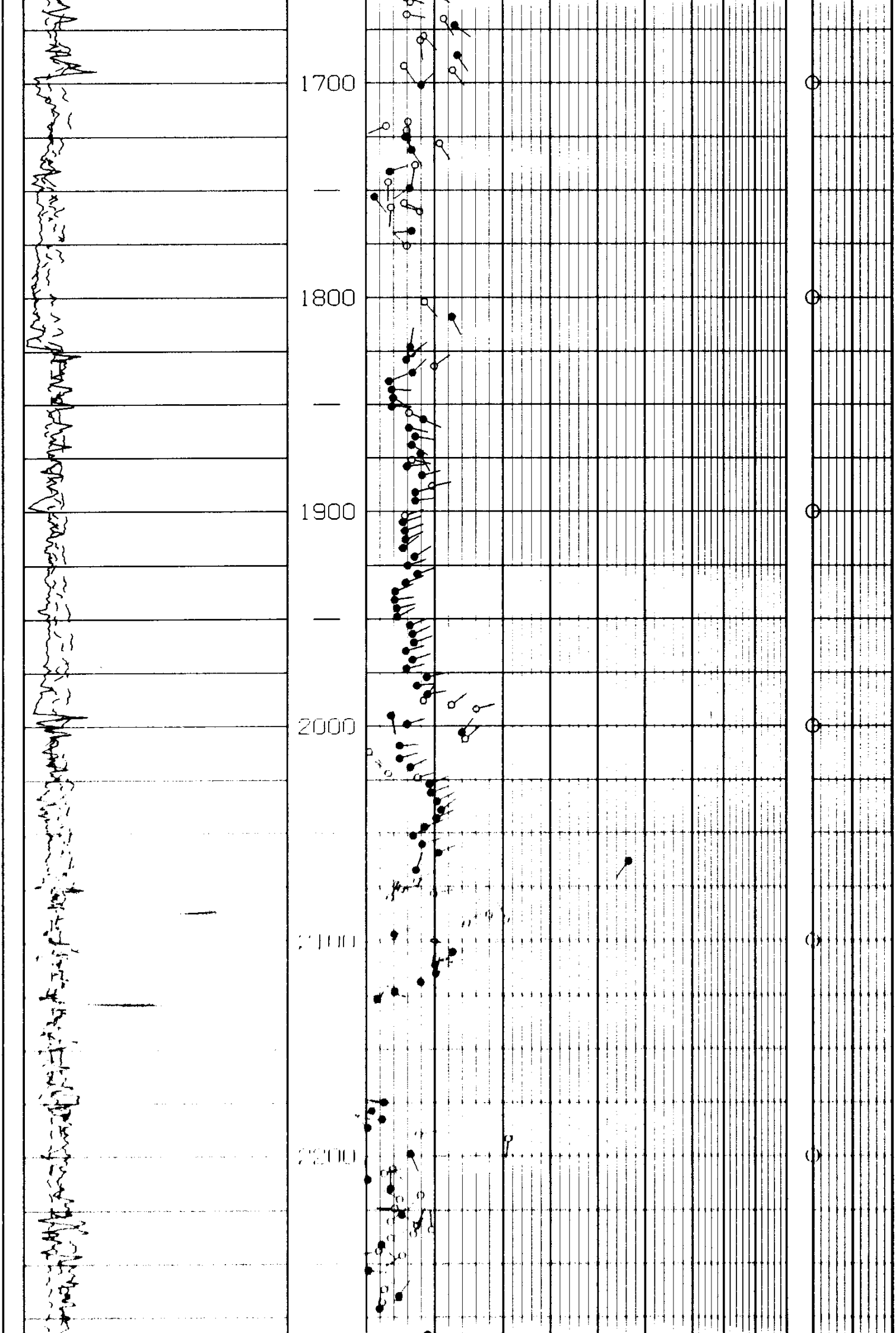

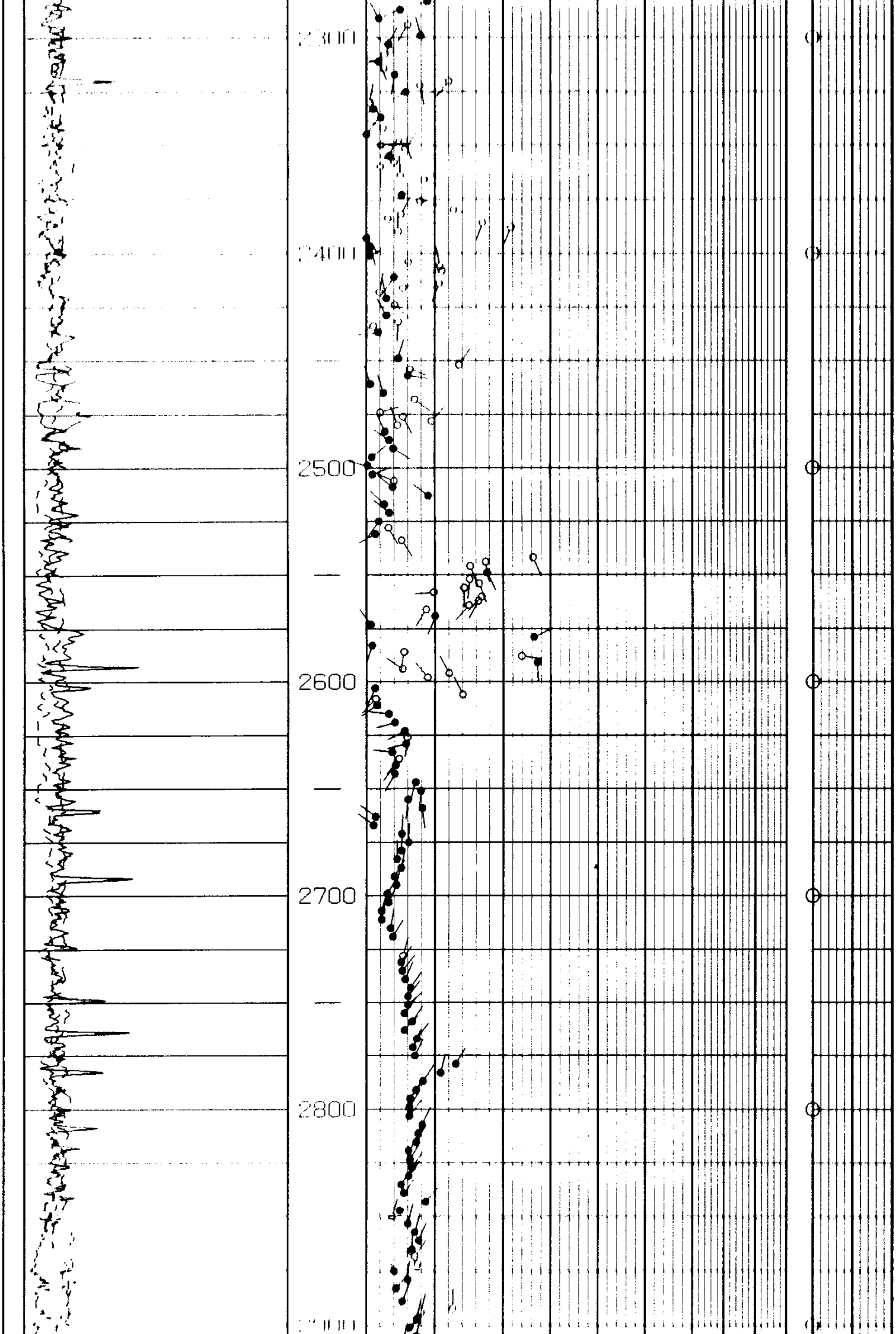

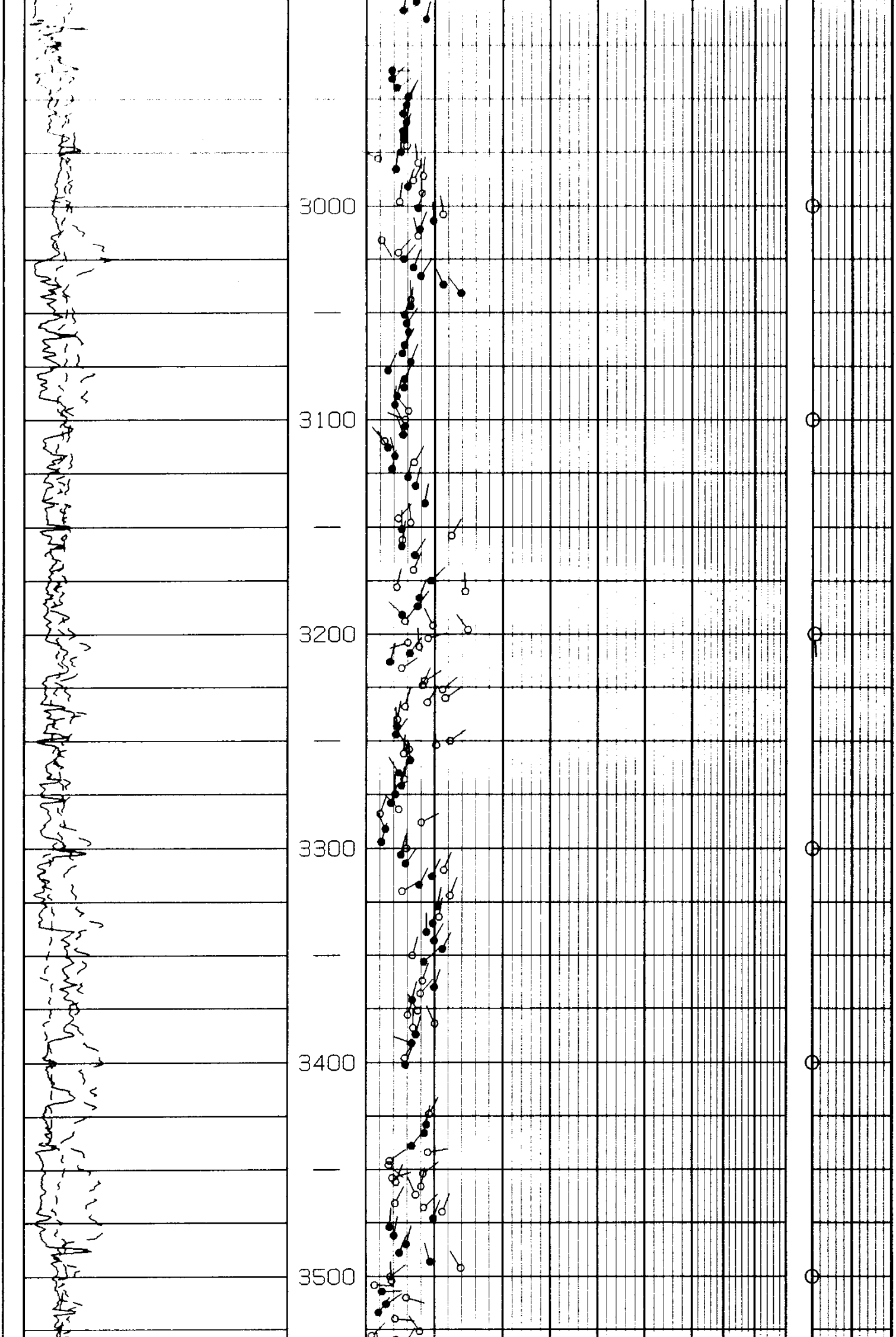

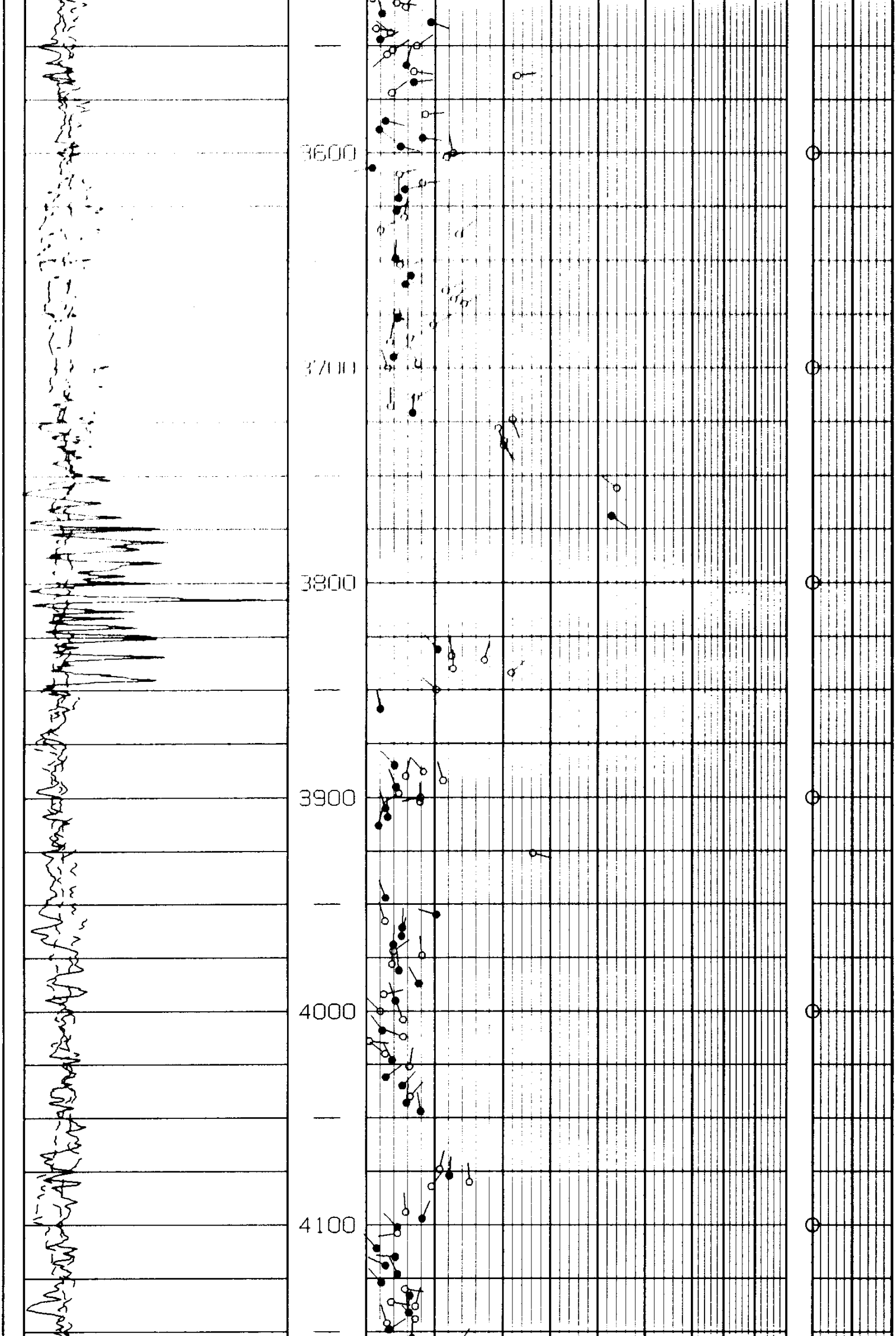

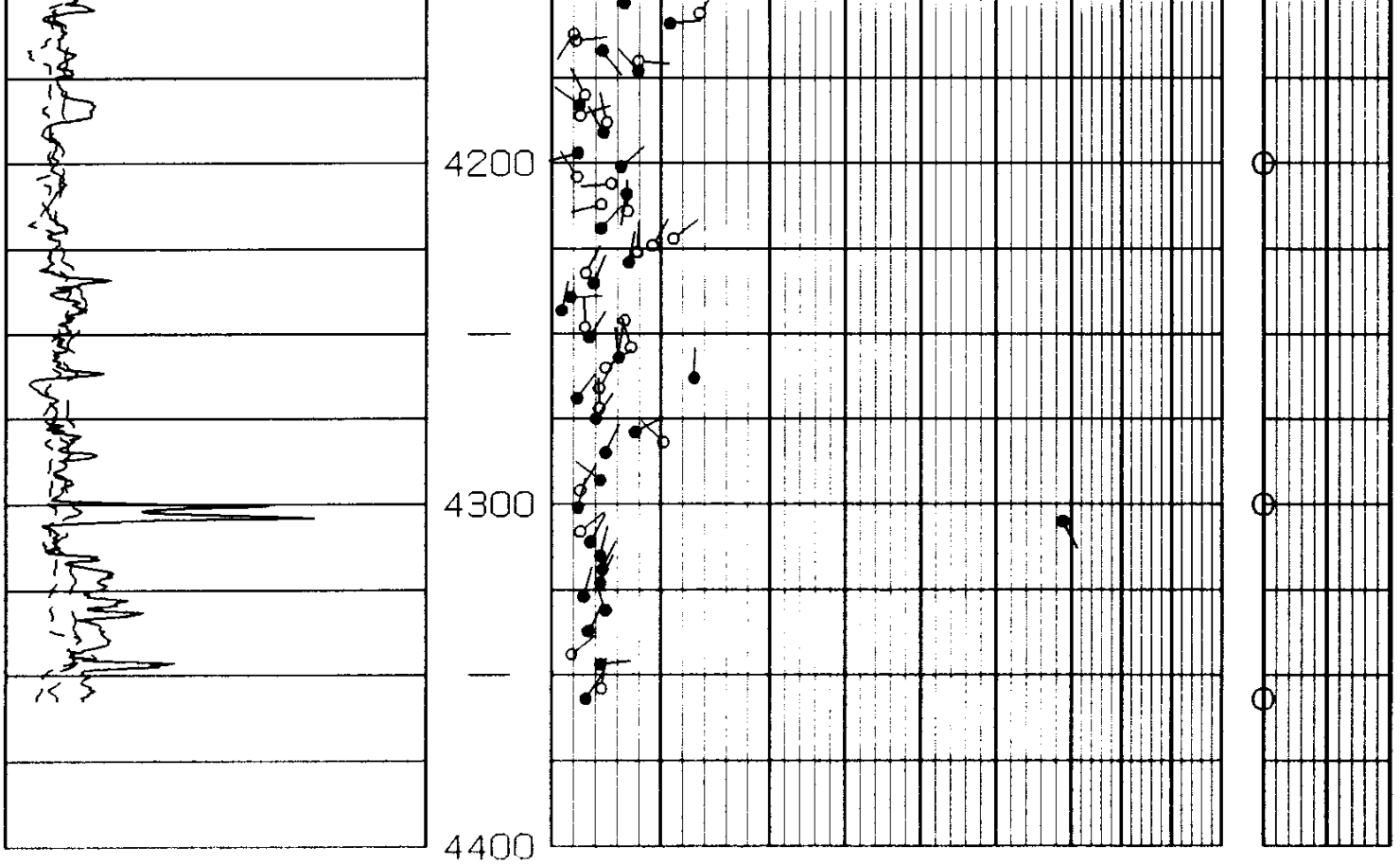

ZONE FROM 3962 TO 4365

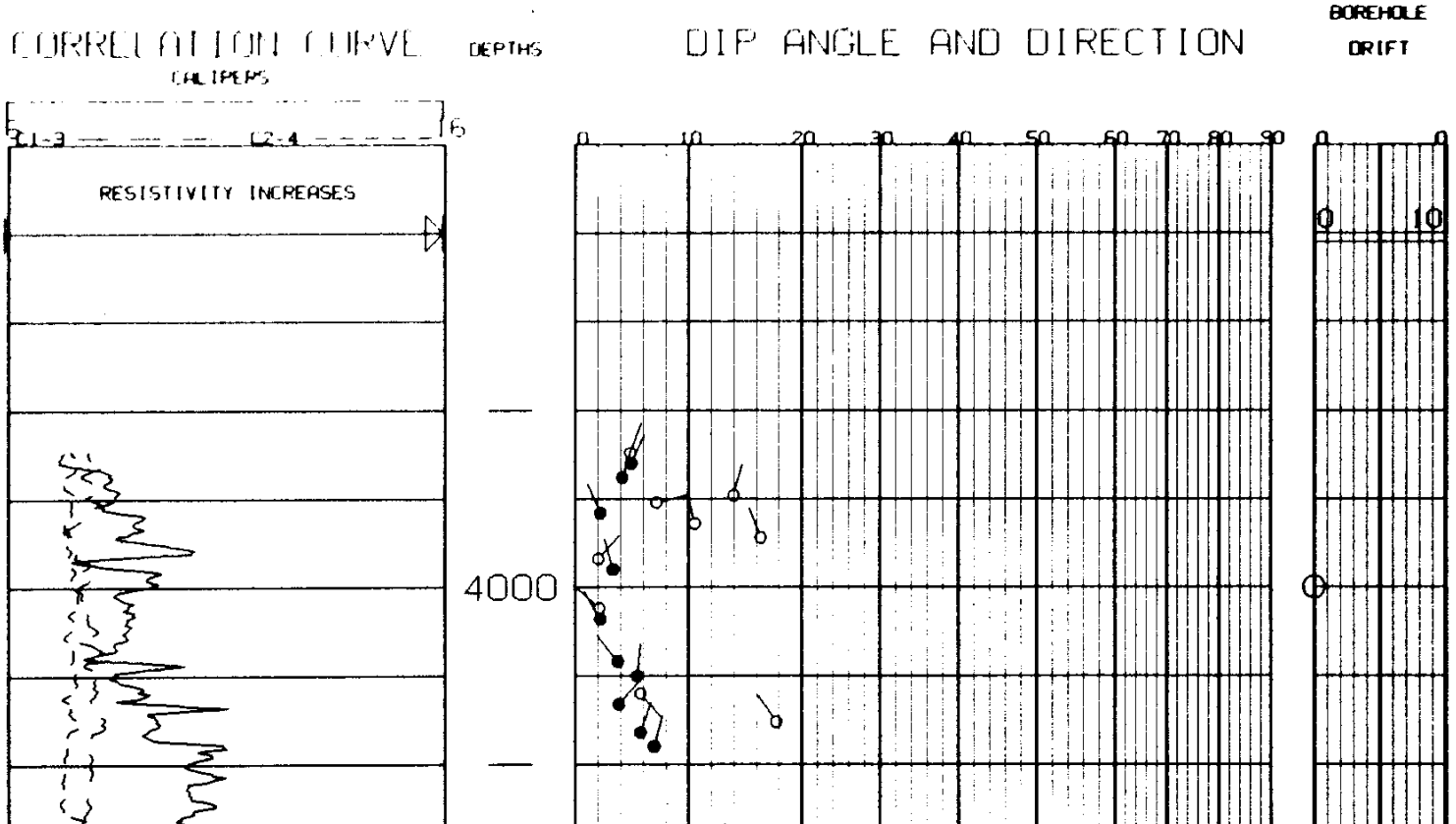

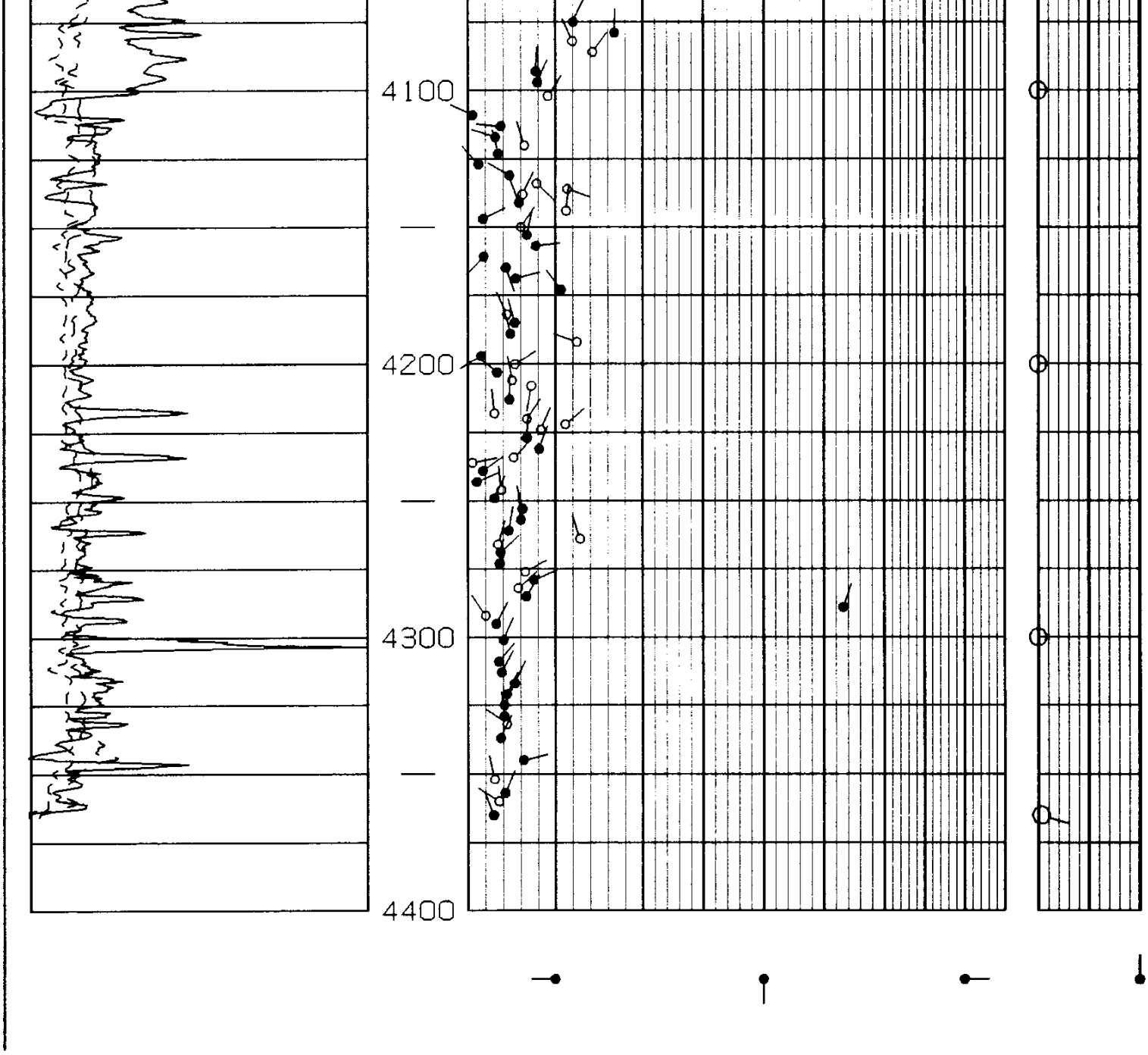

```
USER:  10403          AREA:  [10403]  20-JAN-1984 08:16:38.14
USER:  10403          AREA:  [10403]  20-JAN-1984 08:16:38.14
```

```
USER:  10403          AREA:  [10403]  20-JAN-1984 08:15:50.80
USER:  10403          AREA:  [10403]  20-JAN-1984 08:15:50.80
```

JOB 10403 00

ALL QUALITY ARROW PLOT 10403

FROM THE CLUSTER PROGRAM

BLACK ARROWS ARE HIGHEST QUALITY

CORRELATION LENGTH 4 FT.

STEP LENGTH 2 FT.

SEARCH ANGLE 30 DEGREES X2

PC01300235183070010204 20

ZONE FROM 1200 TO 4358

CORRELATION CURVE

CALIPERS

DEPTHS

DIP ANGLE AND DIRECTION

BOREHOLE DRIFT

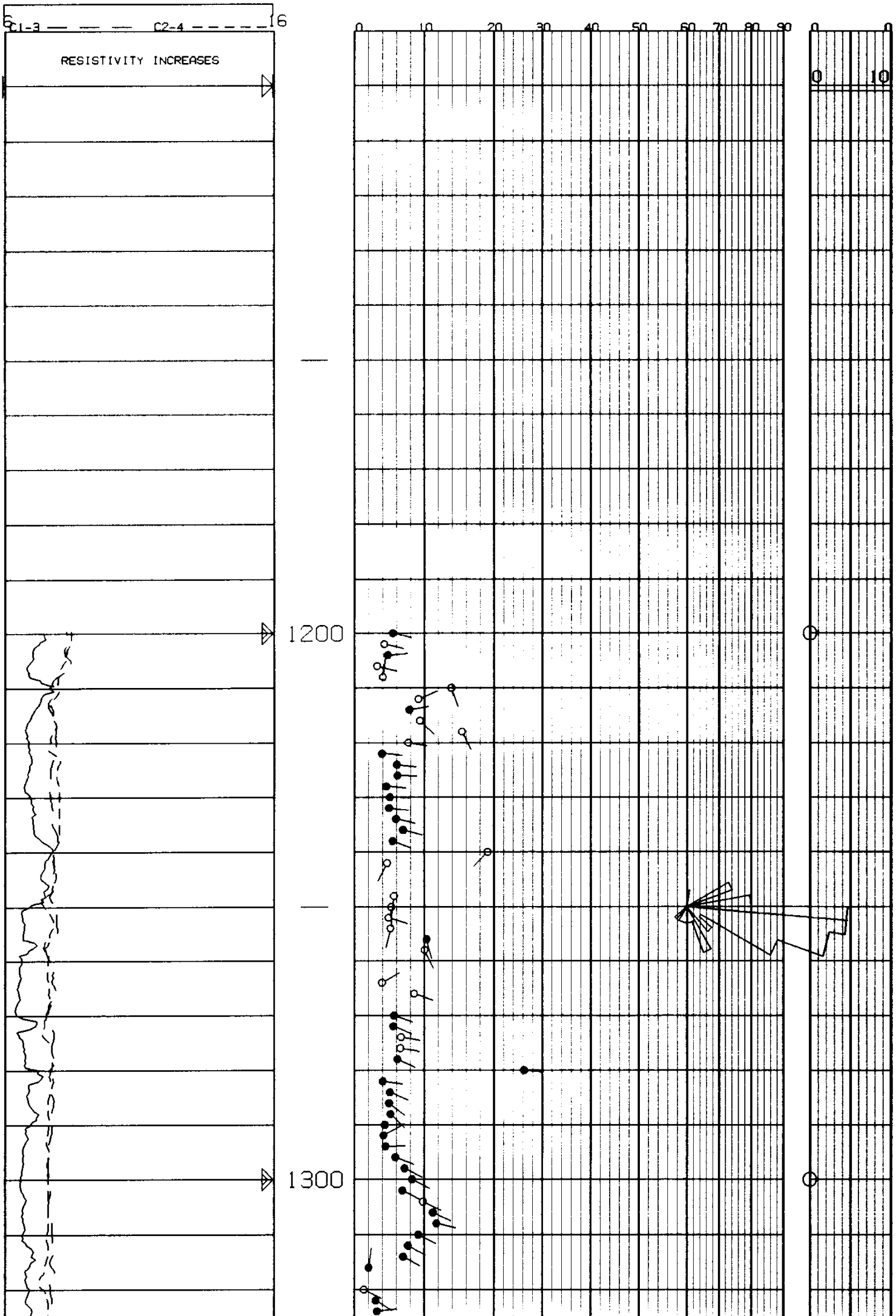

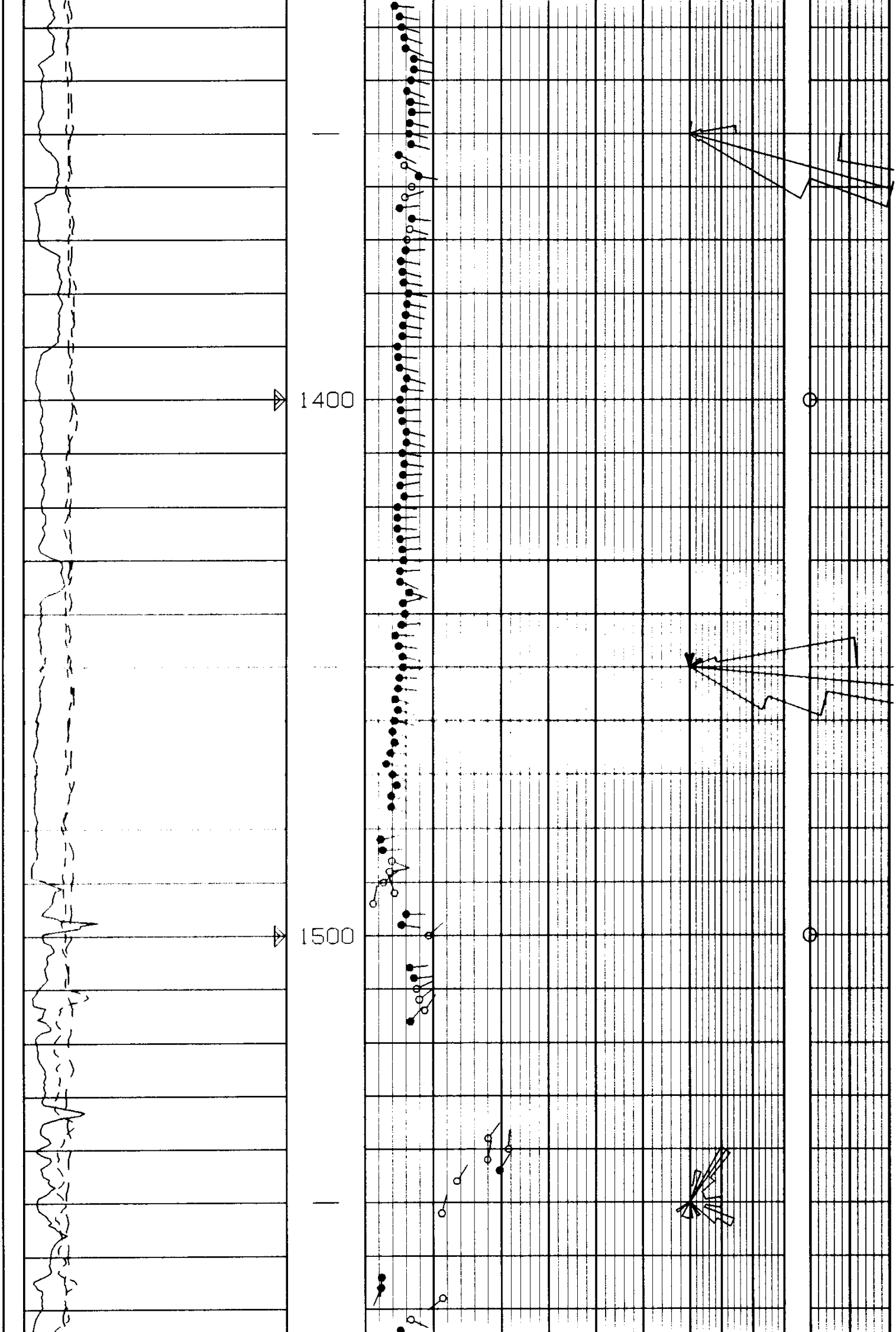

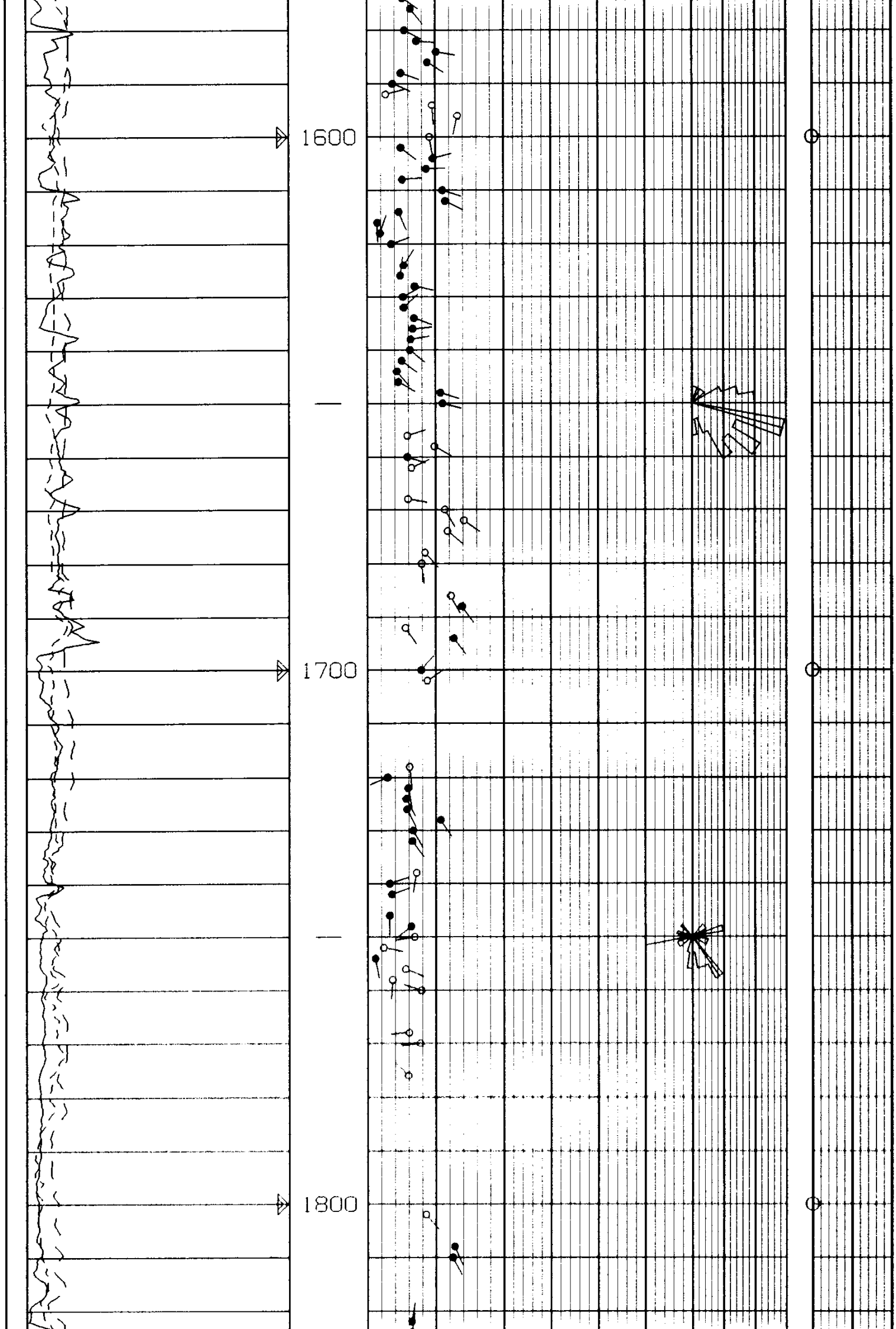

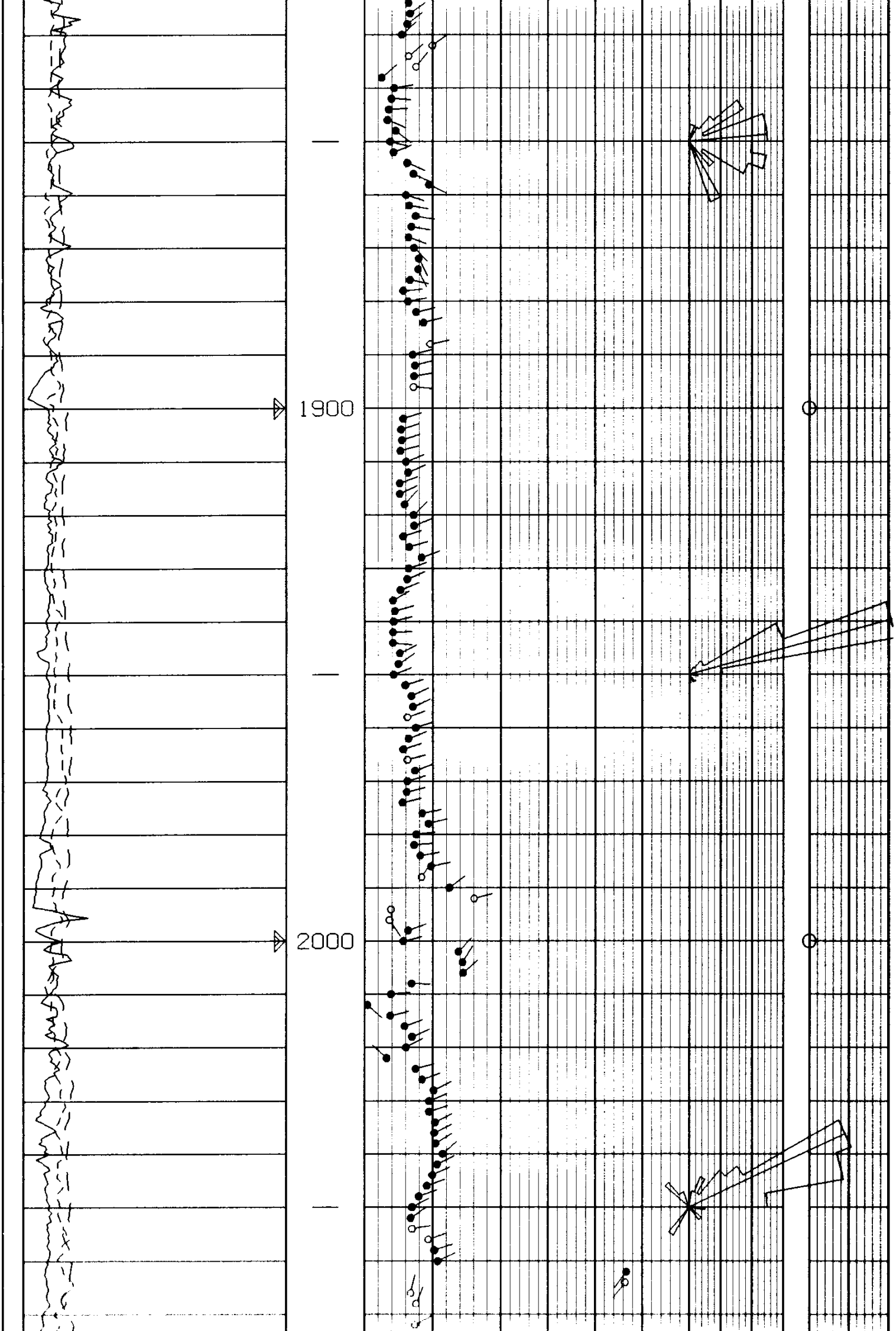

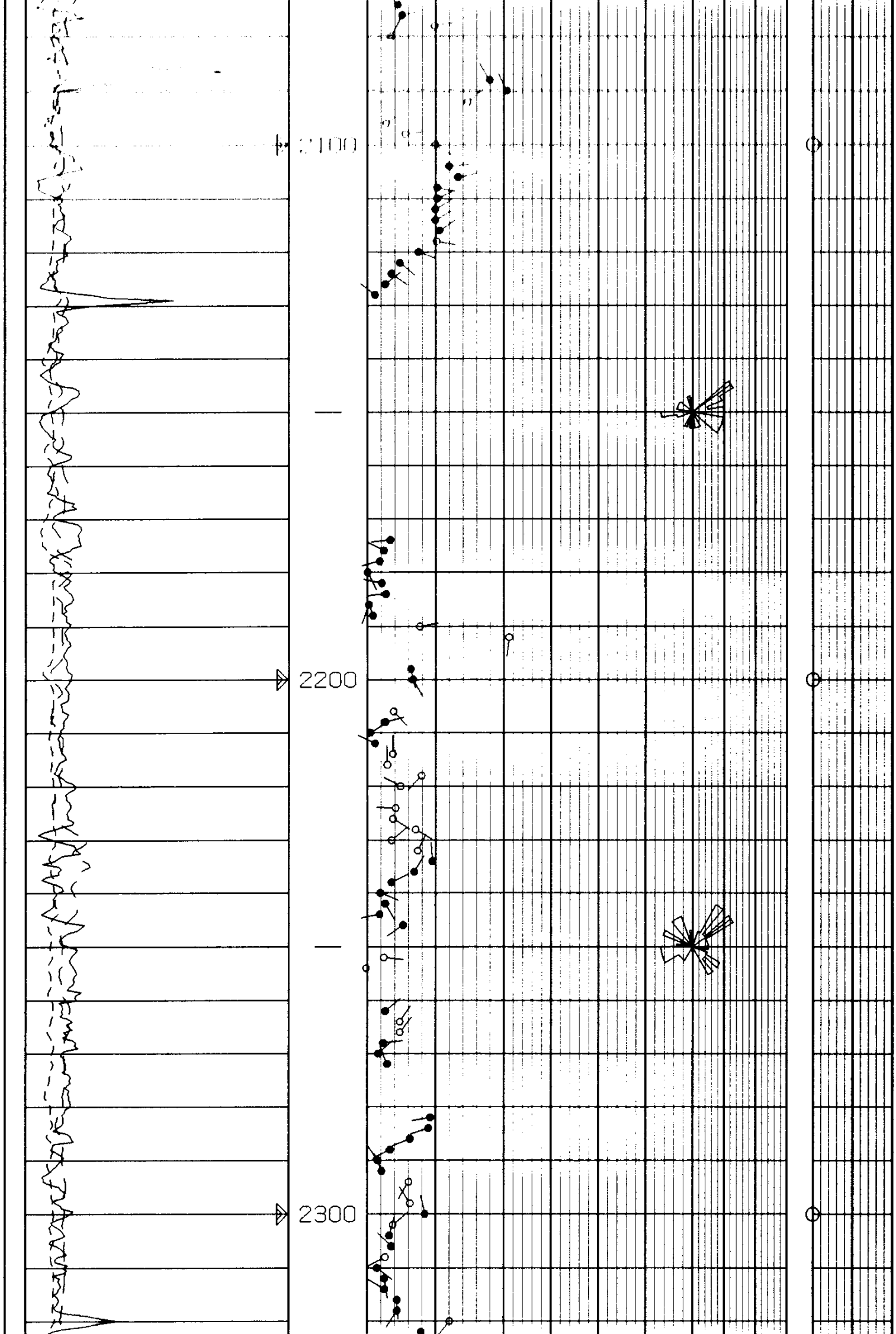

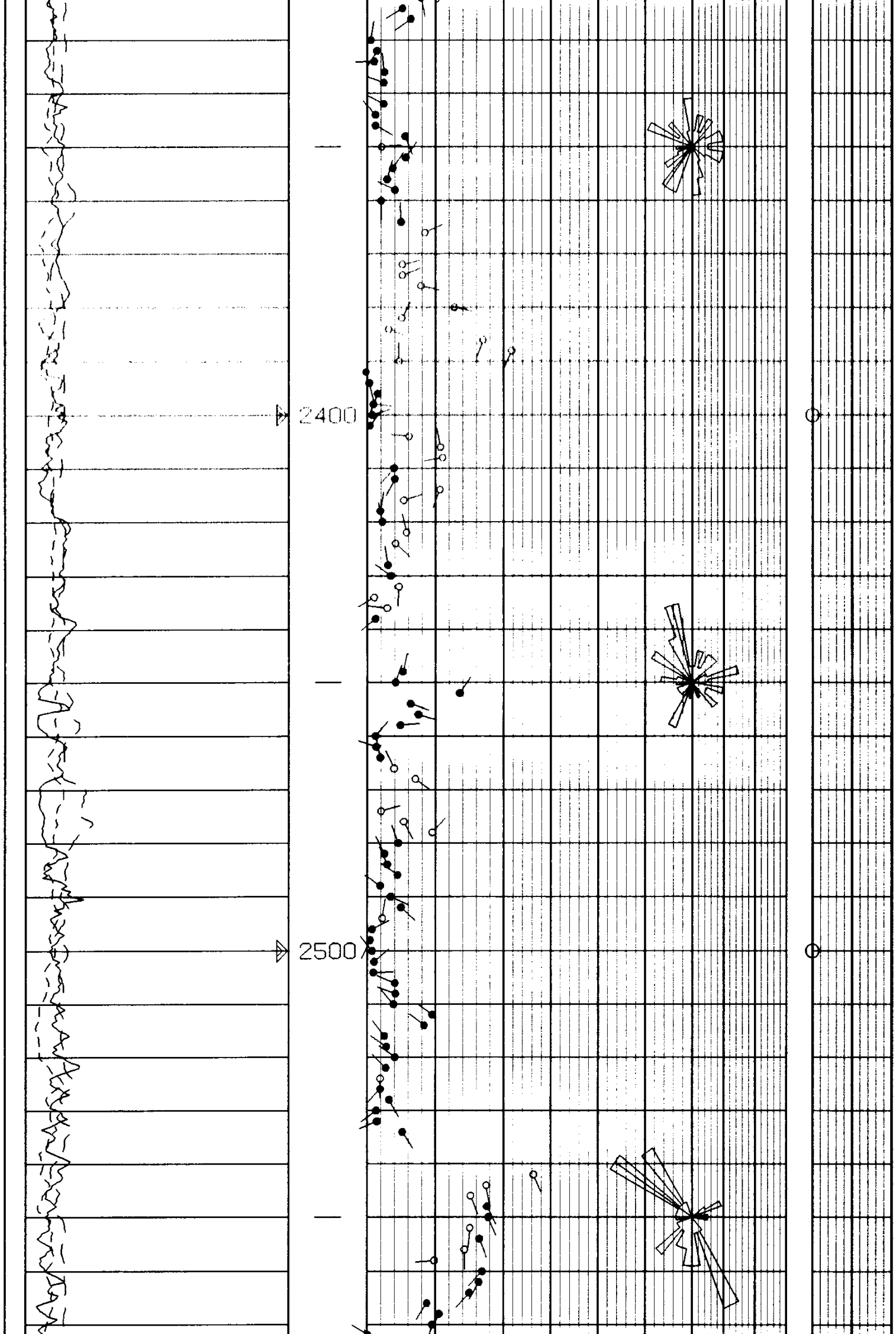

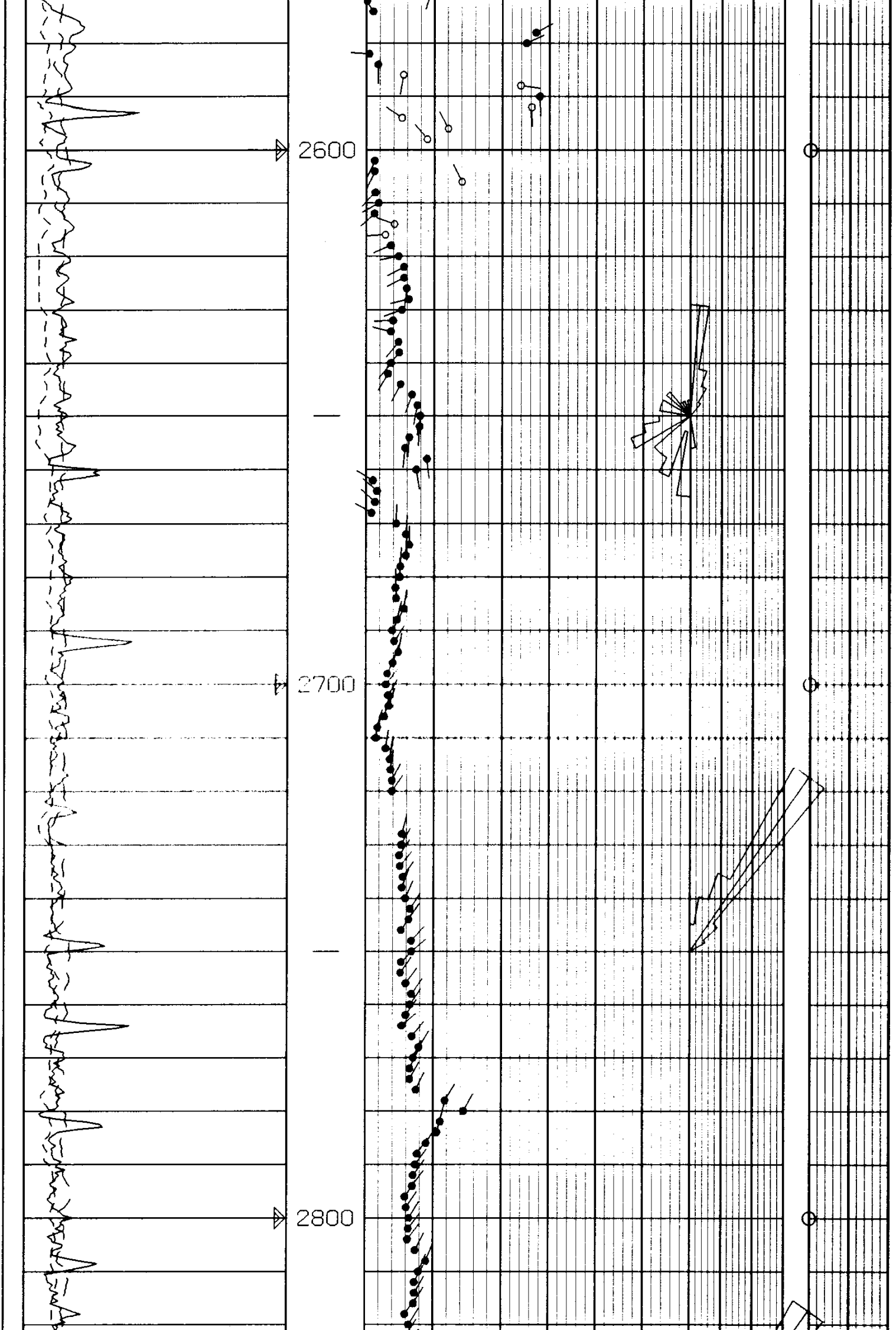

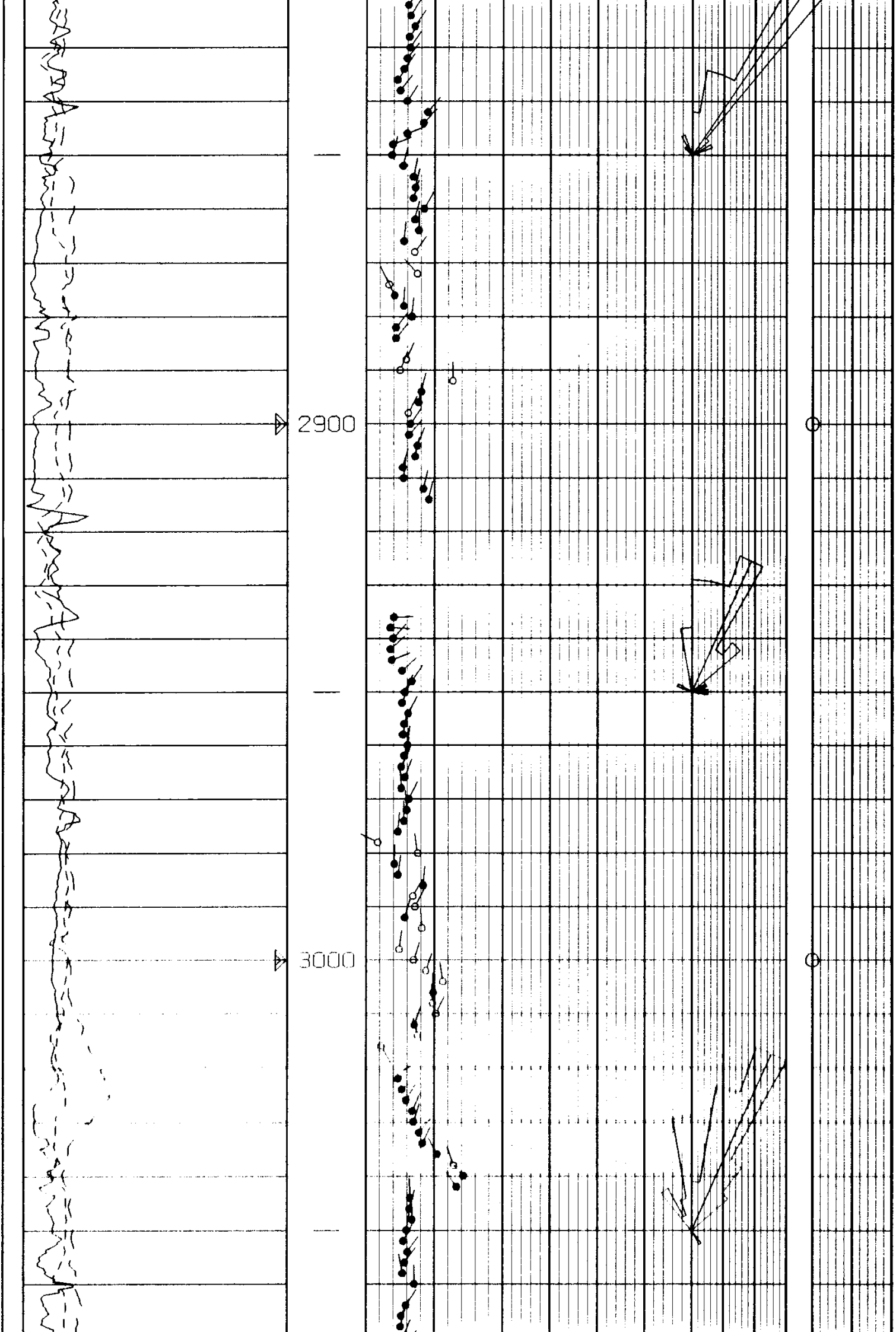

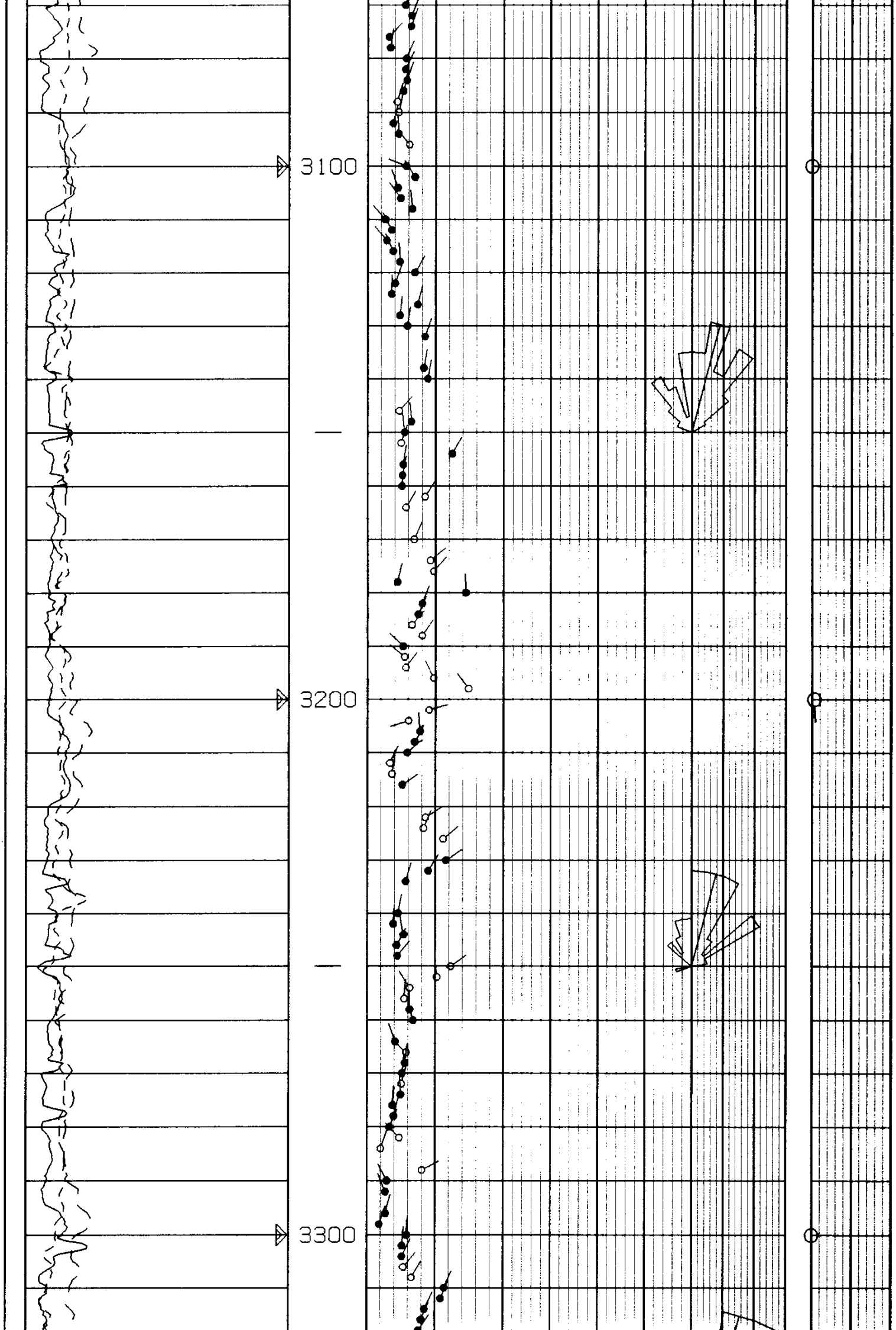

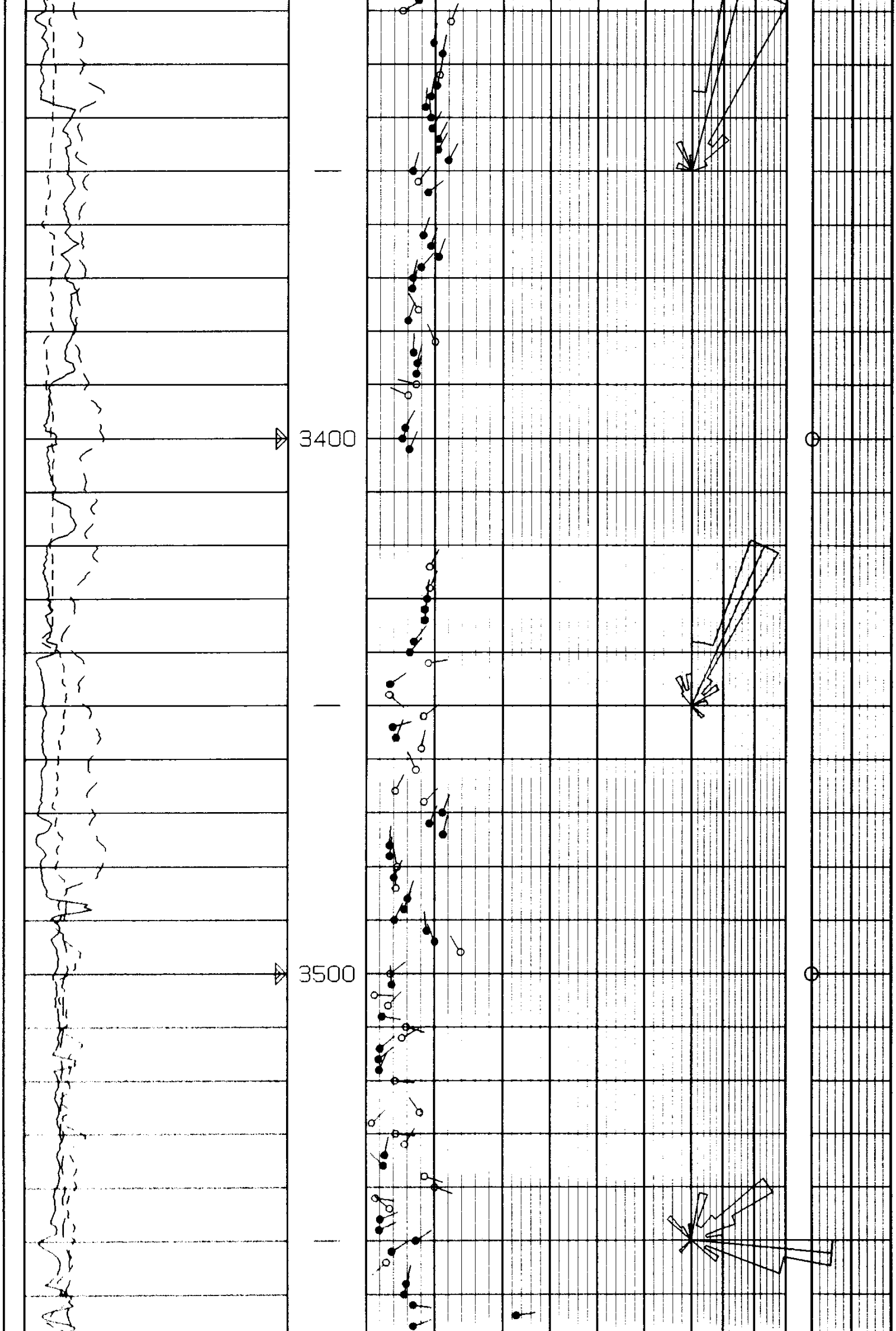

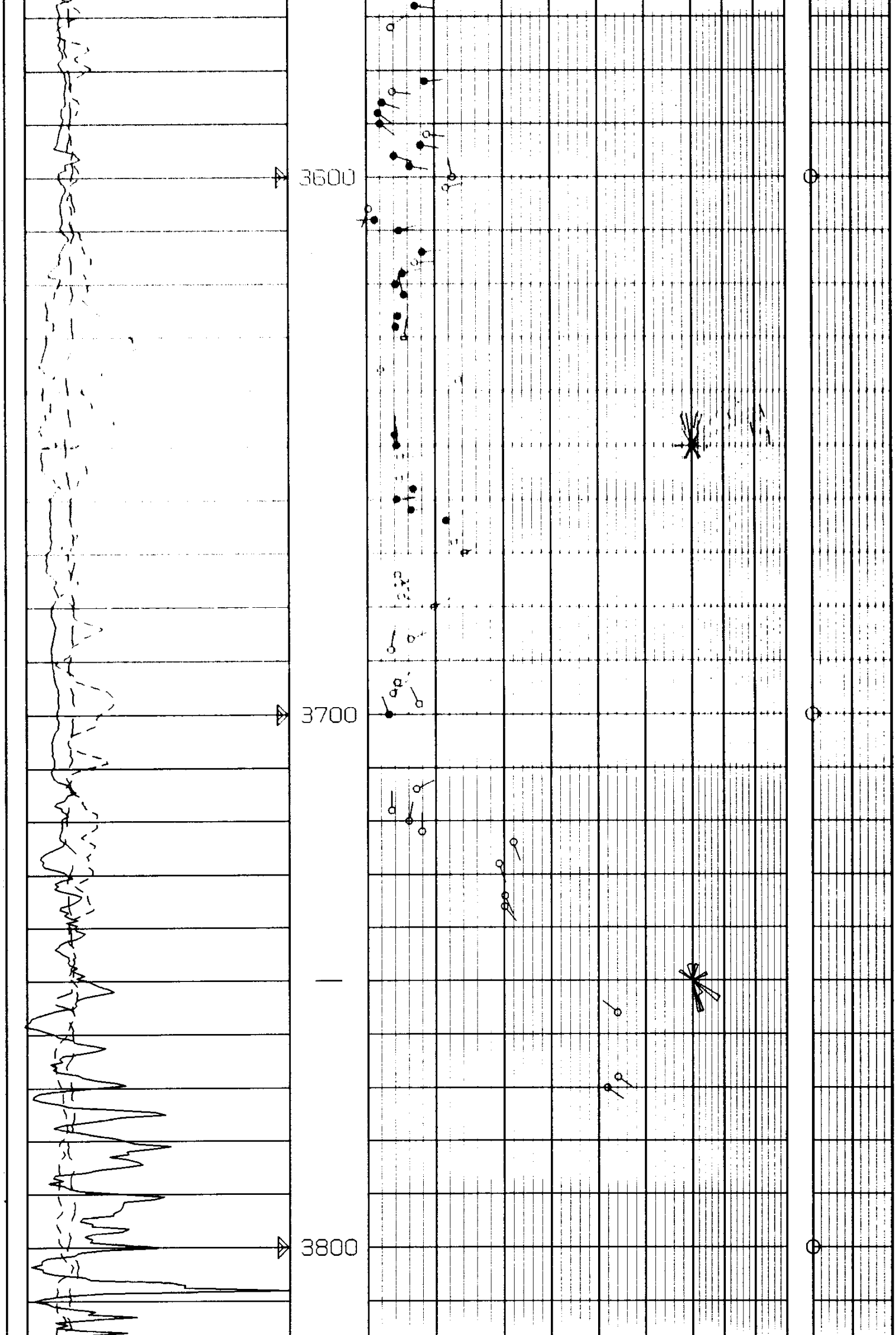

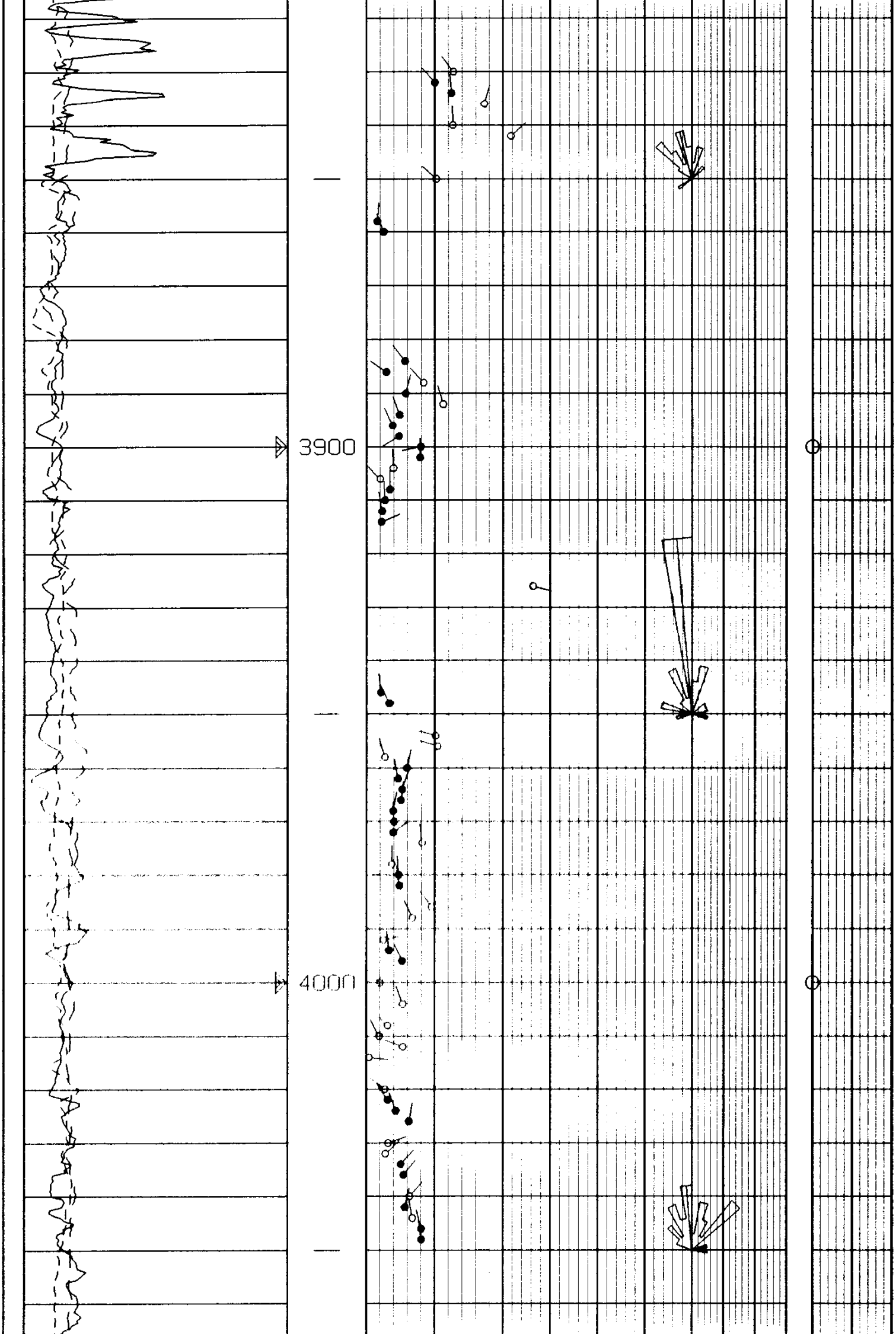



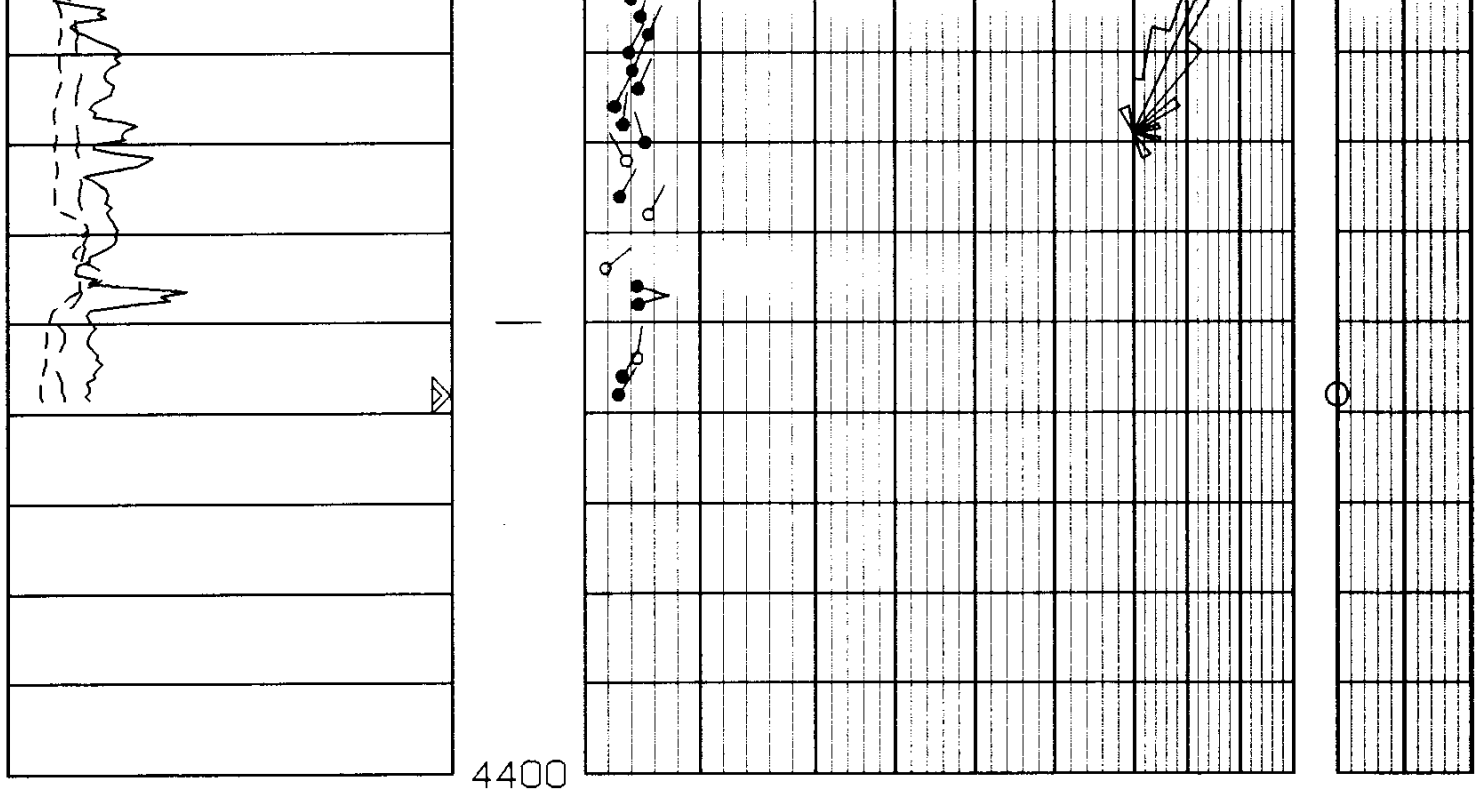

ZONE FROM 3954 TO 4366

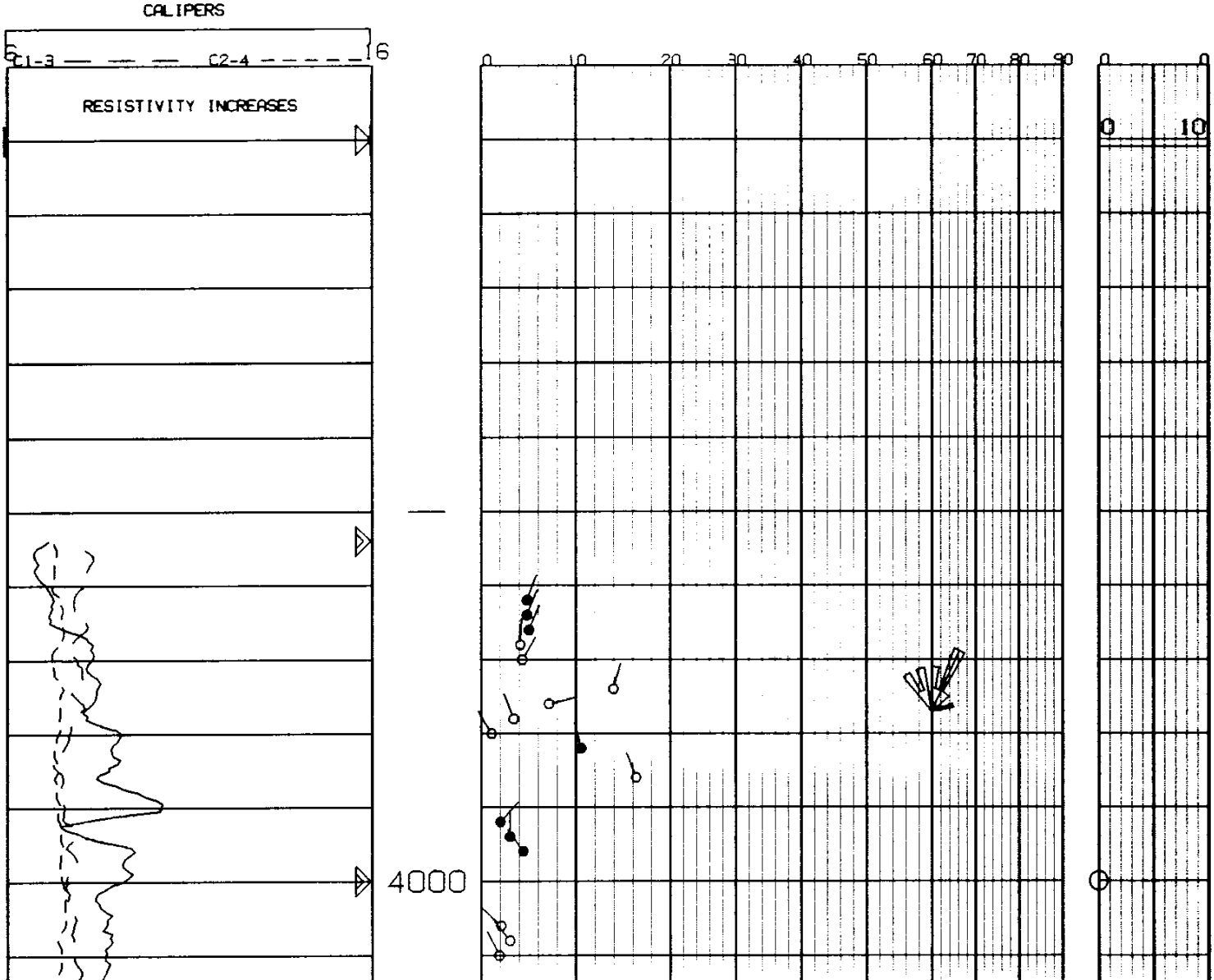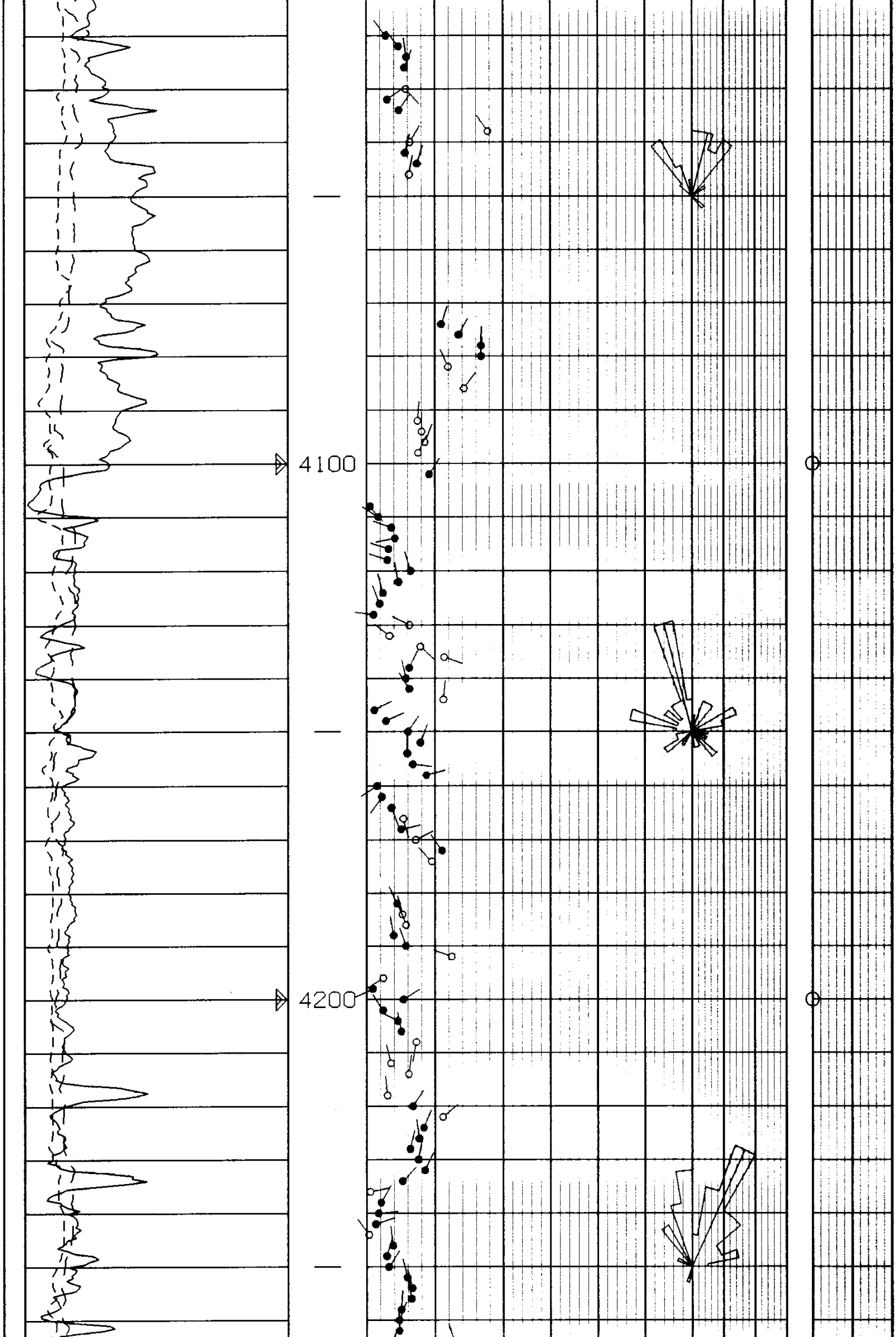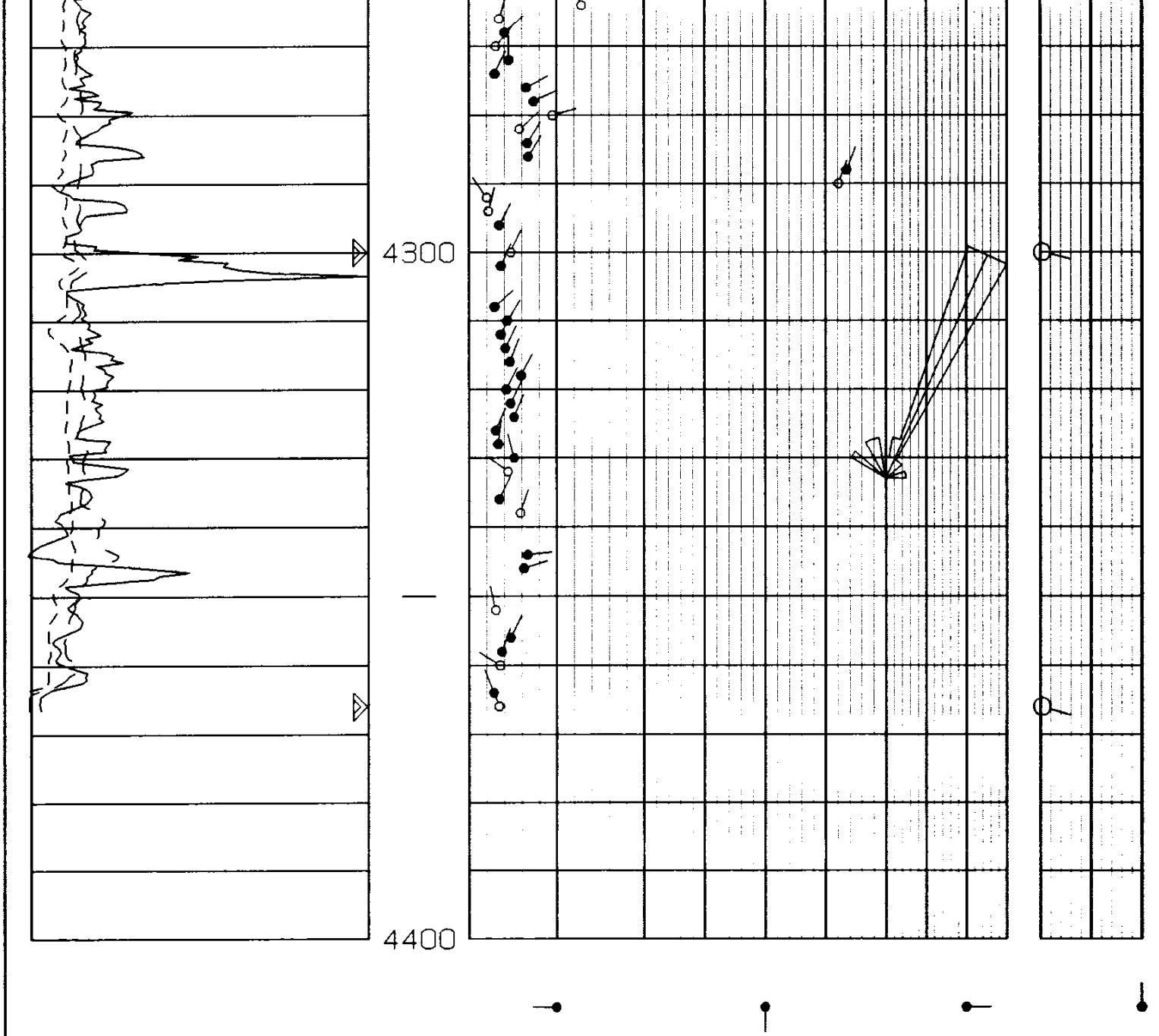CORRELATION CURVE DEPTHS DIP ANGLE AND DIRECTION BOREHOLE DRIFT