Welex

5" = 100'

DUAL INDUCTION GUARD LOG

WITH 2" LINEAR CORRELATION LOG

COMPANY REICHHOLD ENERGY CORPORATION
WELL CROWN ZELLERBACH NO. 42-1 SIDETRACK
FIELD MIST NAHALEM BASIN
County COLUMBIA State ORE.

COMPANY REICHHOLD ENERGY CORPORATION
WELL CROWN ZELLERBACH NO. 42-1 SIDETRACK
FIELD MIST NAHALEM BASIN
COUNTY COLUMBIA STATE OREGON

Location 850'NORTH & 438'WEST OF THE EAST 1/4 CORNER OF:
Sec. 1 Twp. 6N Rge. 5W

Other Services:
C/AVL
DIP

Permanent Datum G.L. Elev. 1293
Log Measured From K.B. OR 10.5 Ft. Above Perm. Datum
Drilling Measured From K.B.

Elev.: K.B. 1303.5
D.F.
G.L. 1293.0

RECEIVED PTLD
SEP 2 1980
DEPT OF GEOLOGY & MINERAL INDUS

Date	7-19-80			
Run No.	ONE			
Depth—Driller	2891			
Depth—Welex	2890			
Btm. Log Inter.	2888			
Top Log Inter.	405			
Casing—Driller	7 @ 406	@	@	@
Casing—Welex	405			
Bit Size	6 1/4			
Type Fluid in Hole	LIGNOSULF MUD			
Dens. I Visc.	73 I 43	I	I	I
pH I Fluid Loss	10.0 I 5.8ml	I ml	I ml	I ml
Source of Sample	CIRCULATED			
R_m @ Meas. Temp.	1.28 @55 °F	@ °F	@ °F	@ °F
R_{mf} @ Meas. Temp.	3.1 @56 °F	@ °F	@ °F	@ °F
R_{mc} @ Meas. Temp.	2.2 @57 °F	@ °F	@ °F	@ °F
Source R_{mf} R_{mc}	MEASURED	I	I	I
R_m @ BHT	0.74 @111 °F	@ °F	@ °F	@ °F
Time Since Circ.	3 HOURS			
Max. Rec. Temp.	111 °F @ T.D.	°F @	°F @	°F @
Equip. I Location	2876 I WDLND	I	I	I
Recorded By	ANDERSON			
Witnessed By	BRUER			

Fold Here

Service Ticket No. N/A Remarks:

Change in Mud Type or Additional Samples

Date | Sample No.	I	I
Depth—Driller		
Type Fluid in Hole		
Dens. | Visc.	I	I
ph | Fluid Loss	I ml	I
Source of Sample		
R_m @ Meas. Temp.	@ °F	@ °F
R_{mf} @ Meas. Temp.	@ °F	@ °F
R_{mc} @ Meas. Temp.	@ °F	@ °F
Source: R_{mf} | R_{mc}	I	I
R_m @ BHT	0.74 @ 111 °F	@ °F
R_{mf} BHT	1.56 @ 111 °F	@ °F
R_{mc} BHT	1.12 @ 111 °F	@ °F

SCALE CHANGES

Type Log	Depth	Scale Up Hole	Scale Down Hole

EQUIPMENT DATA

Run No.	Tool Type and No.	Pad Type	Tool Position	Other
ONE	DIG 20583	------	SO 1 1/2	

Welex does not guarantee the accuracy of any interpretation of log data, conversion of log data to physical rock parameters, or recommendations which may be given by Welex personnel or which may appear on the log or in any other form. Any user of such data, interpretations, conversions, or recommendations agrees that Welex is not responsible, except where due to gross negligence or wilful misconduct, for any loss, damages, or expenses resulting from the use thereof.

5" = 100'

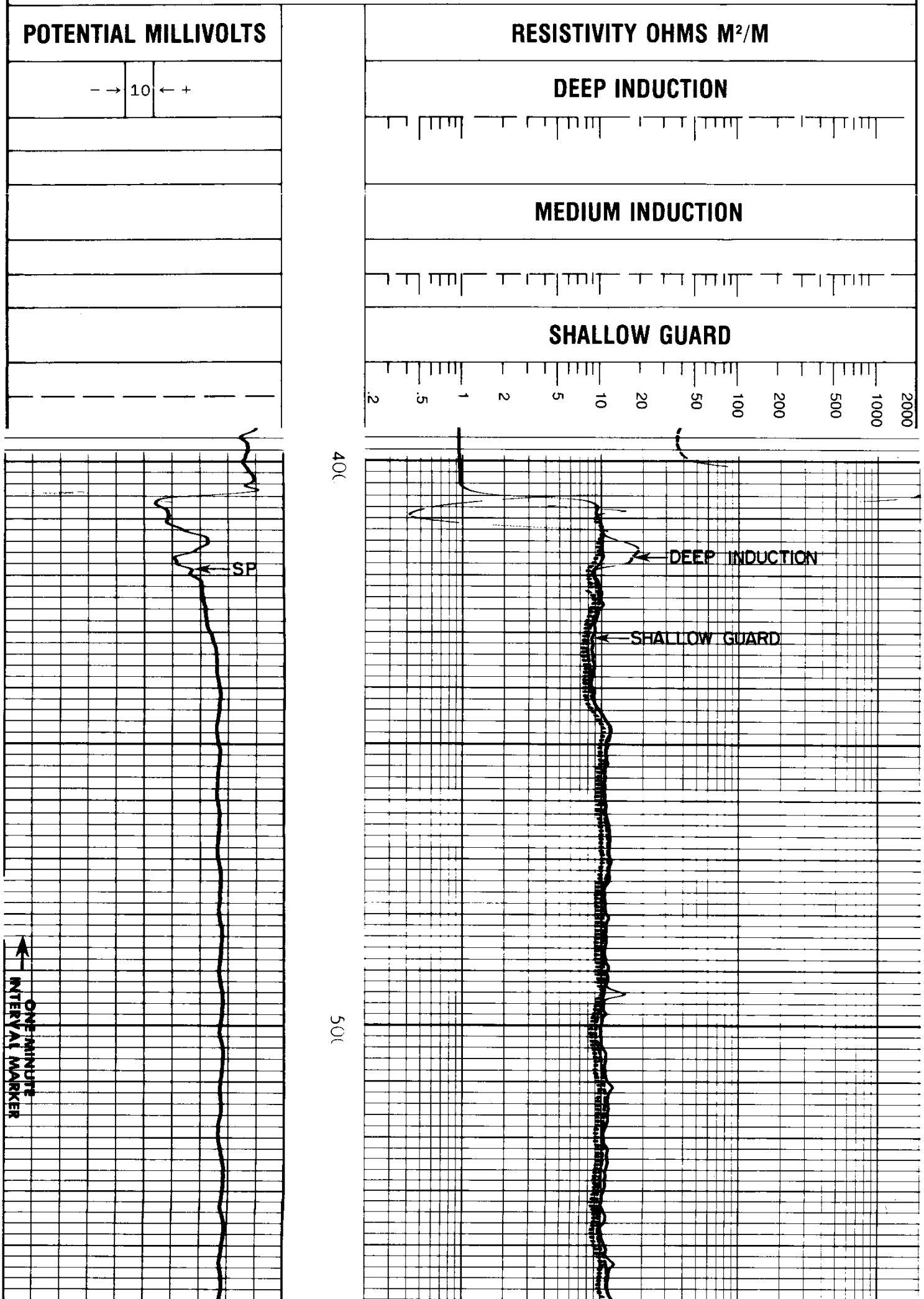

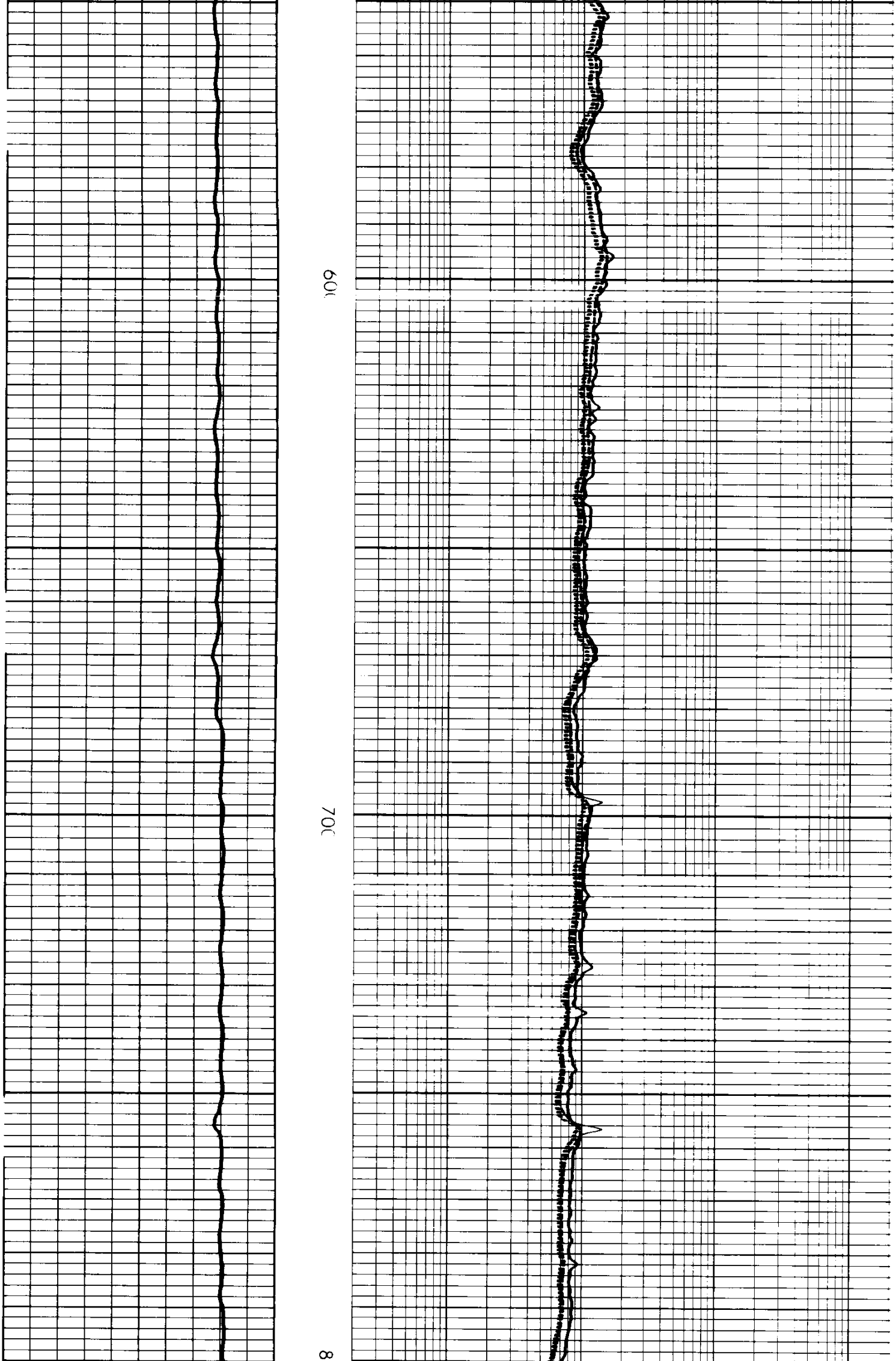

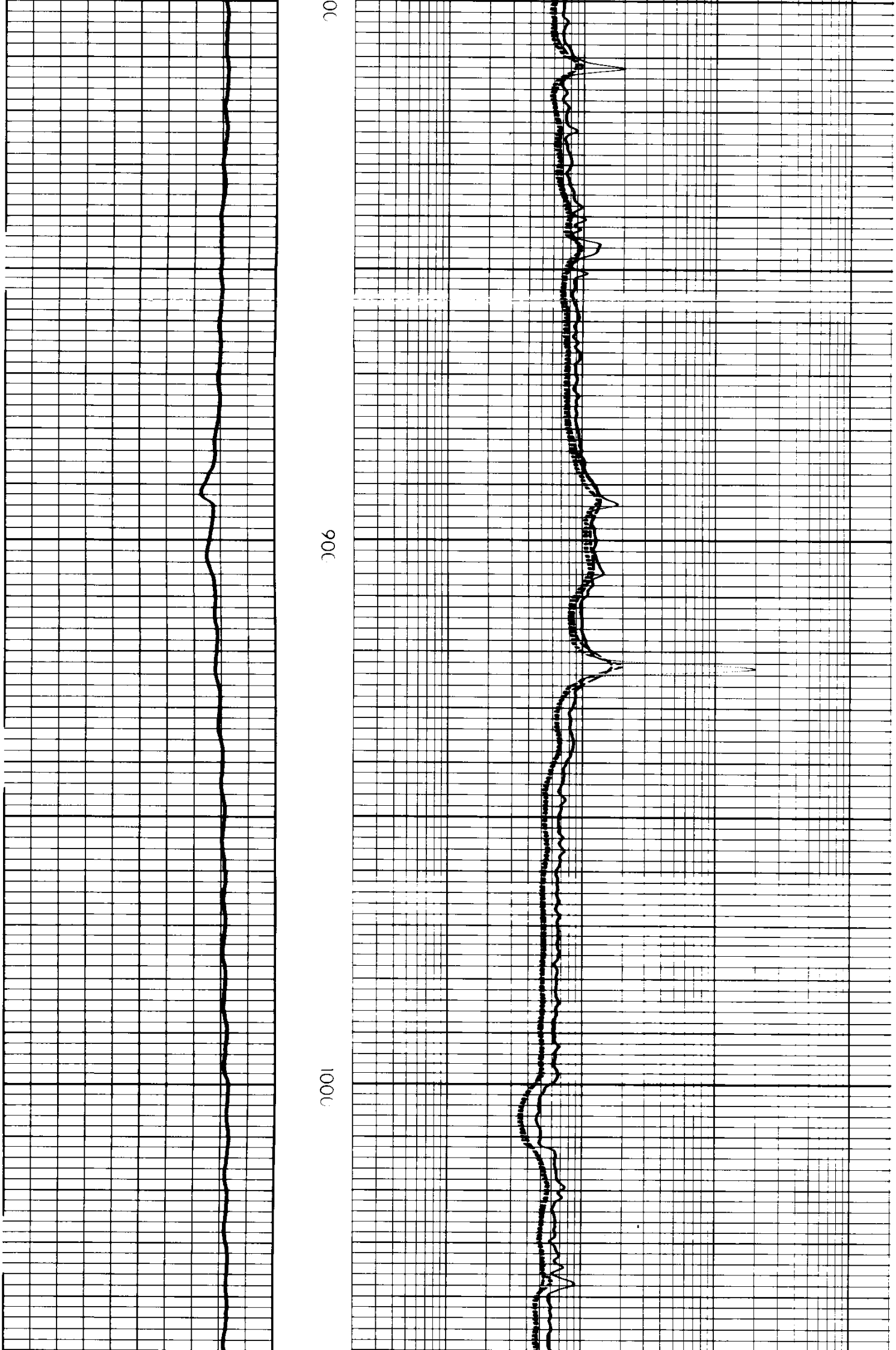

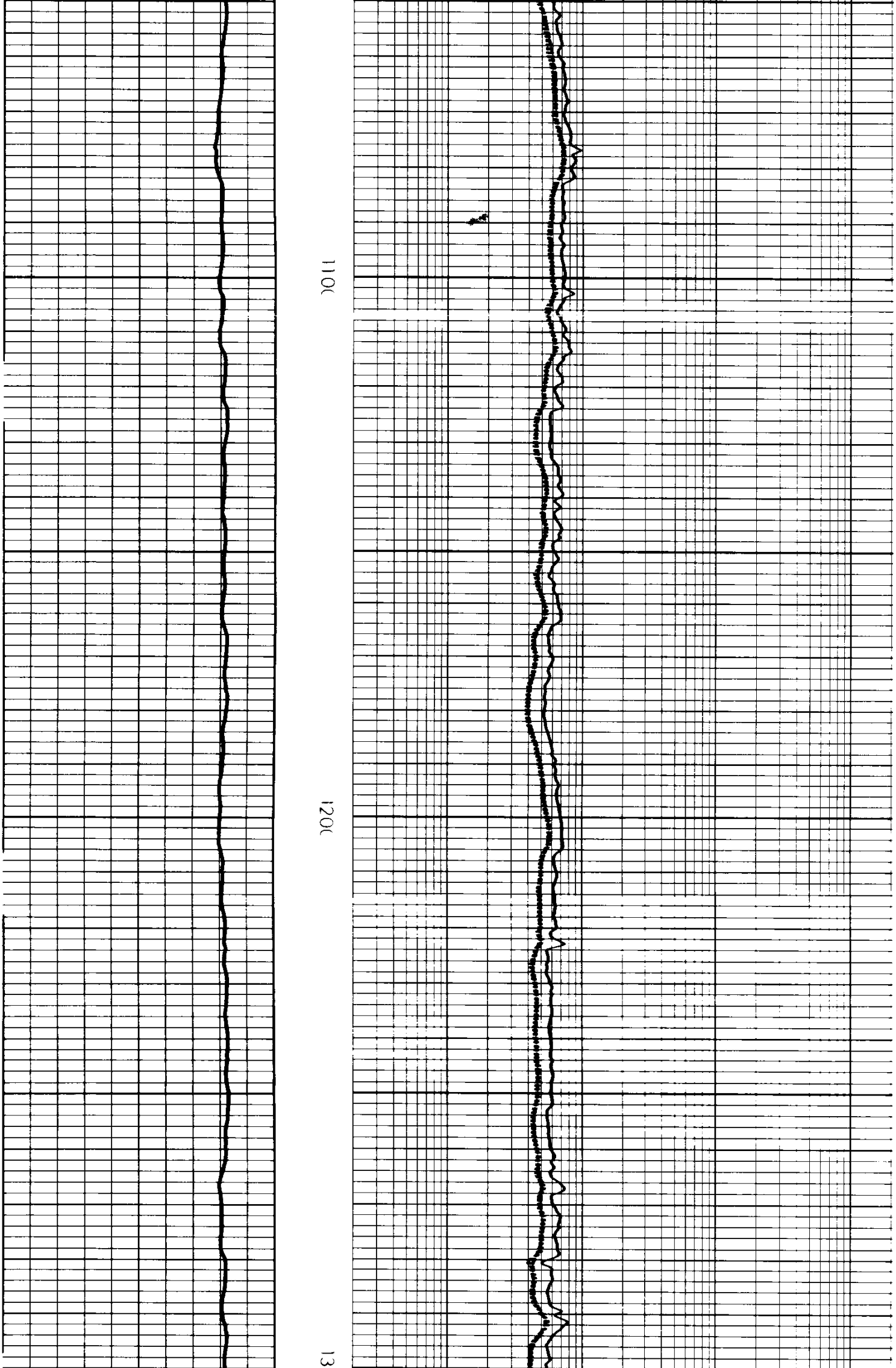

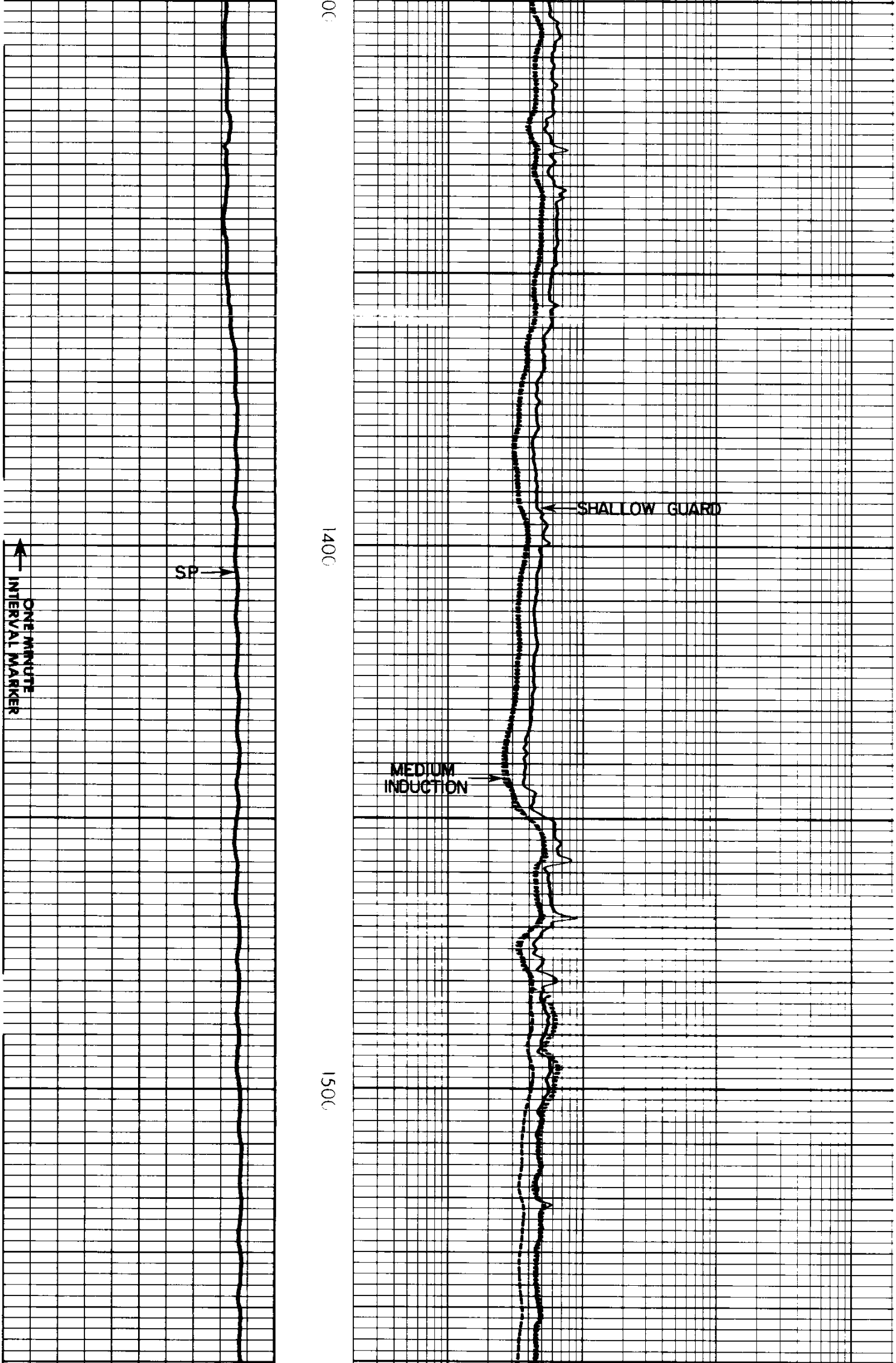

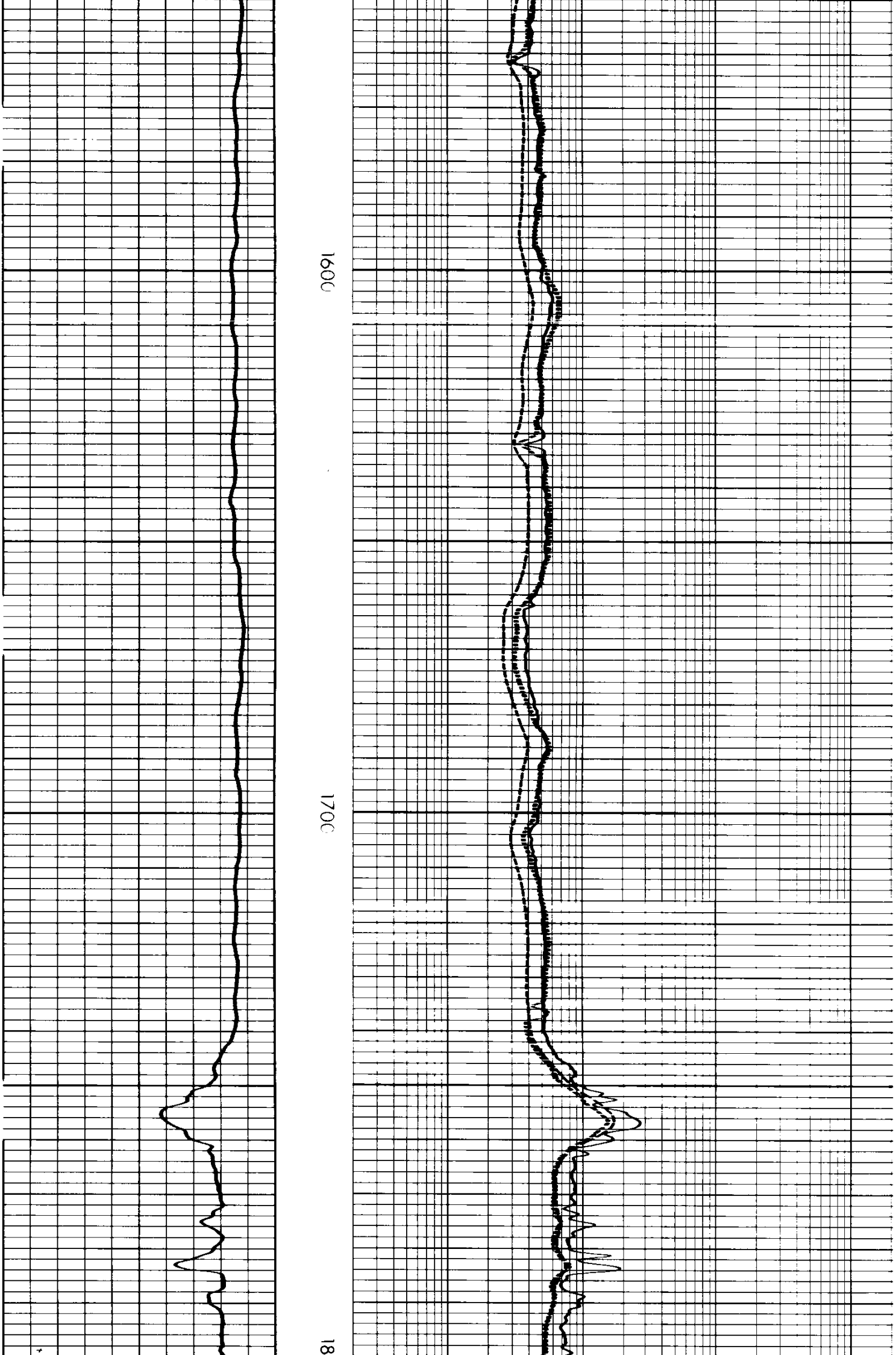

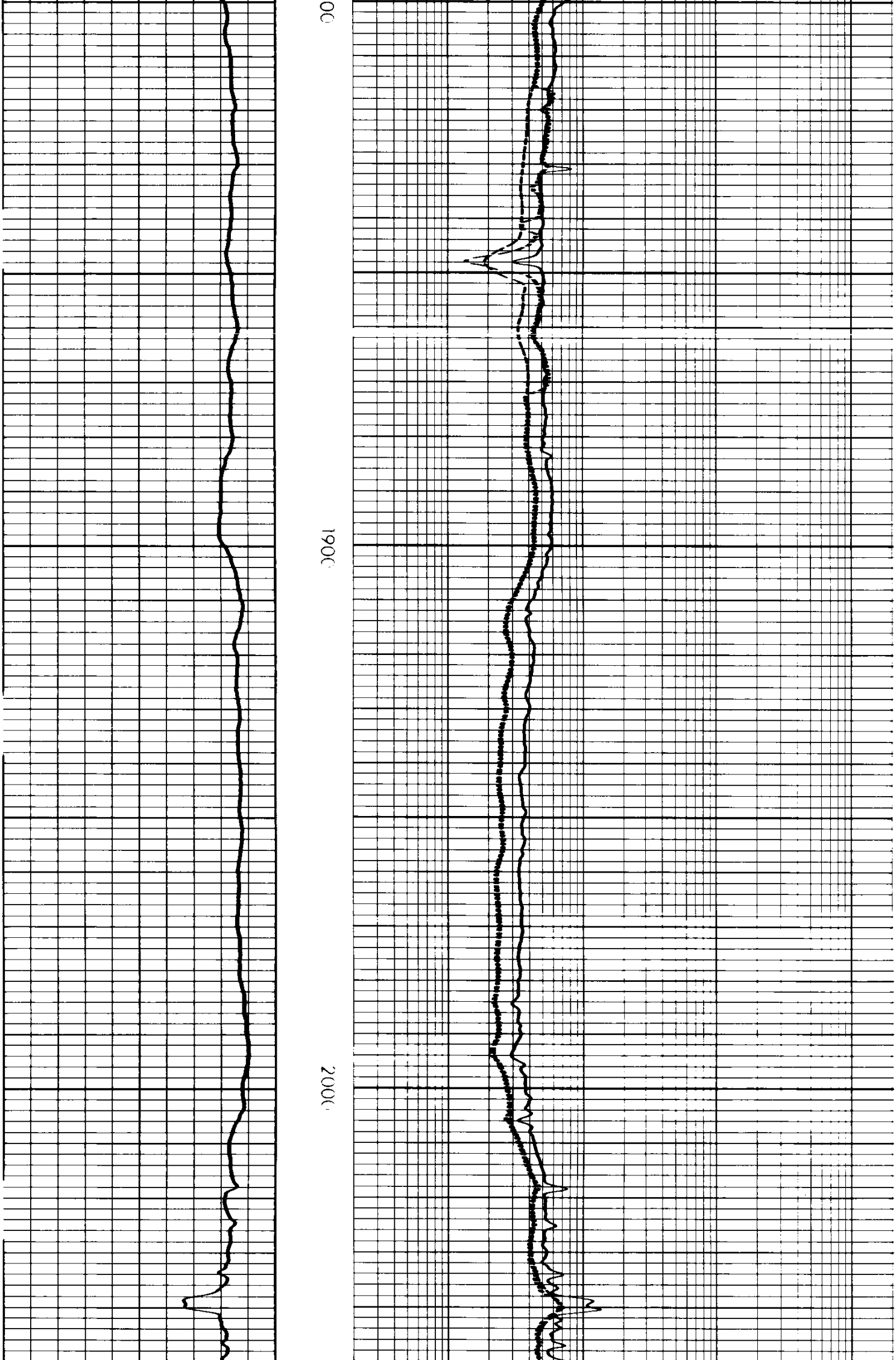

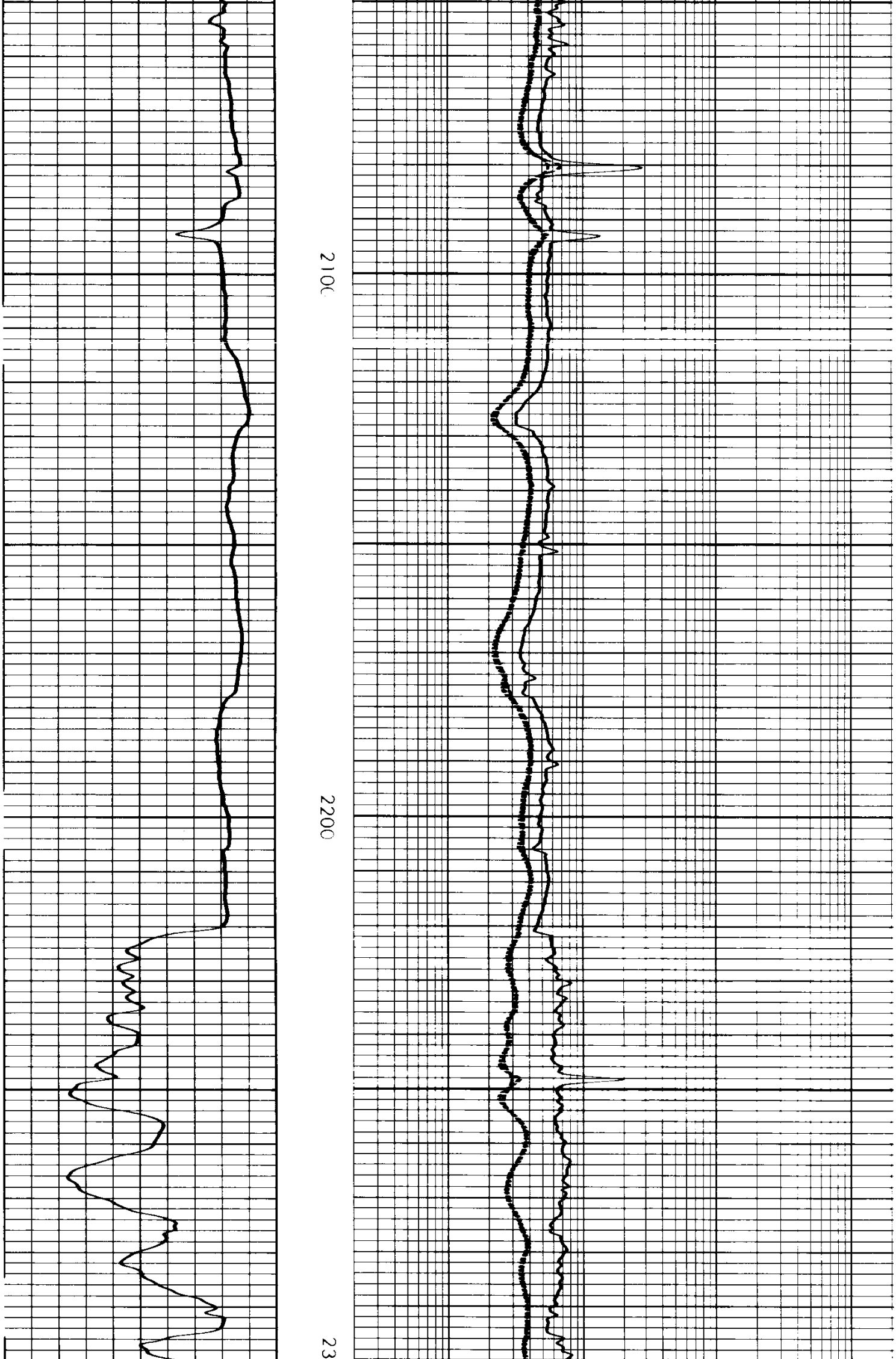

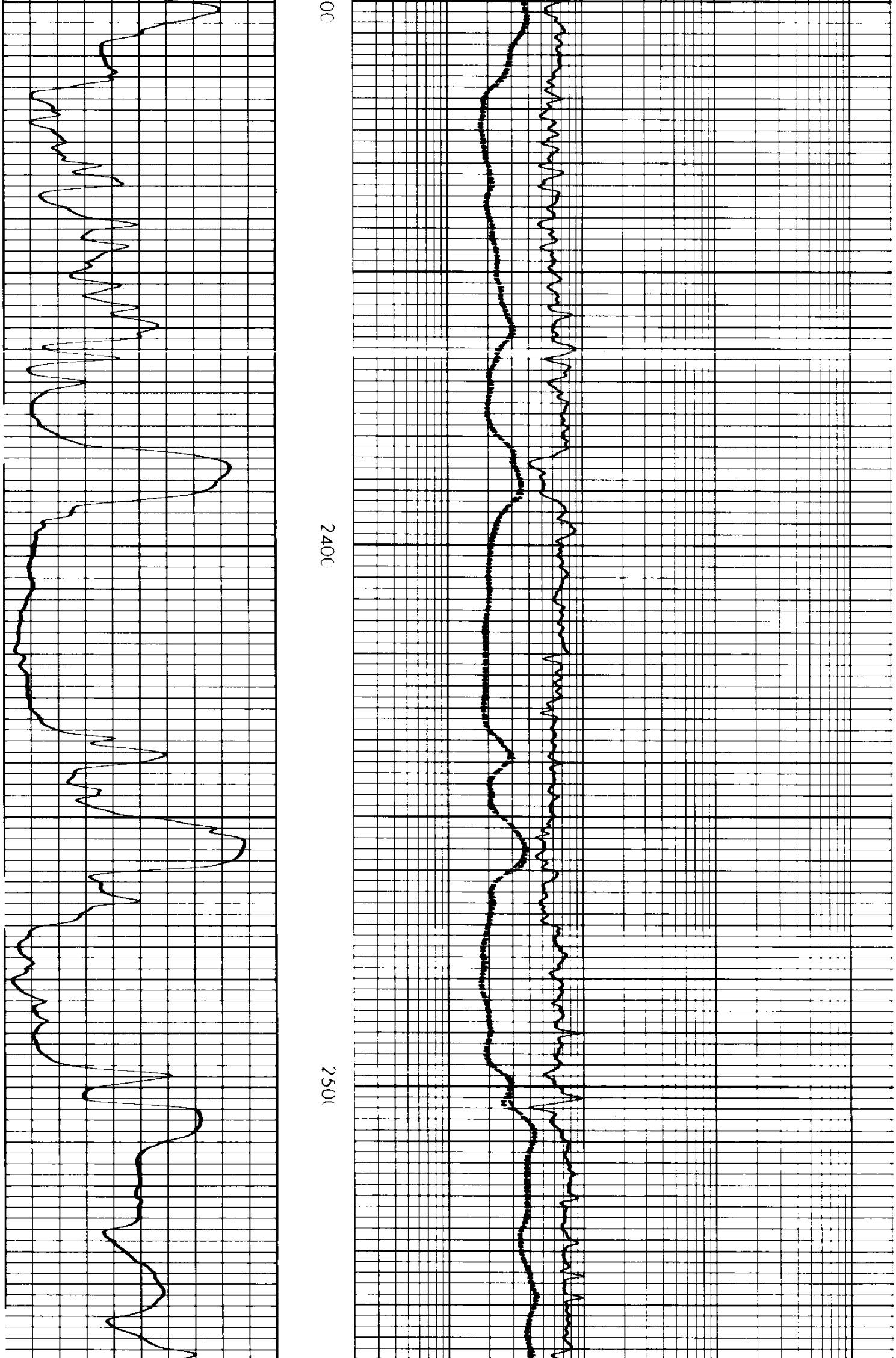

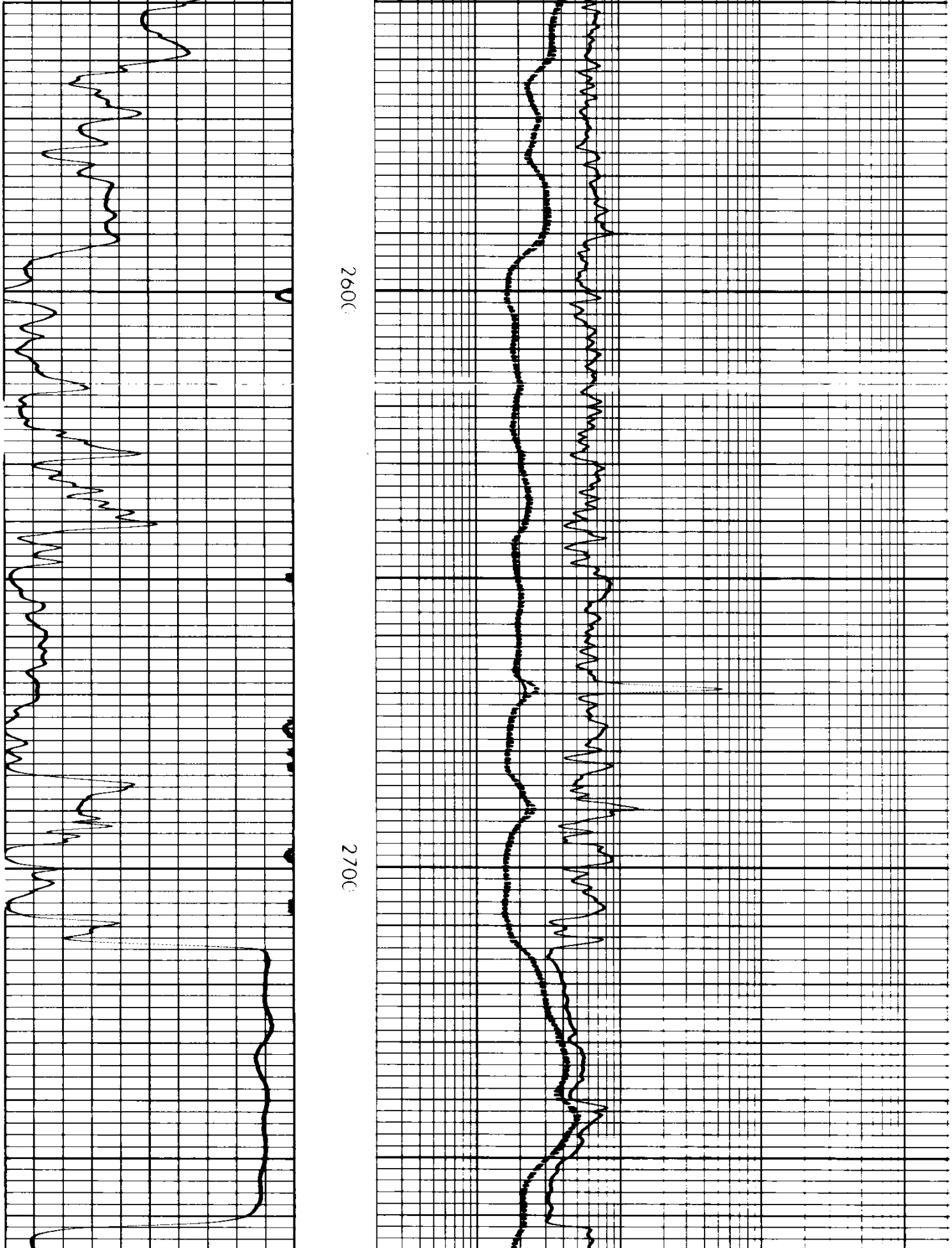

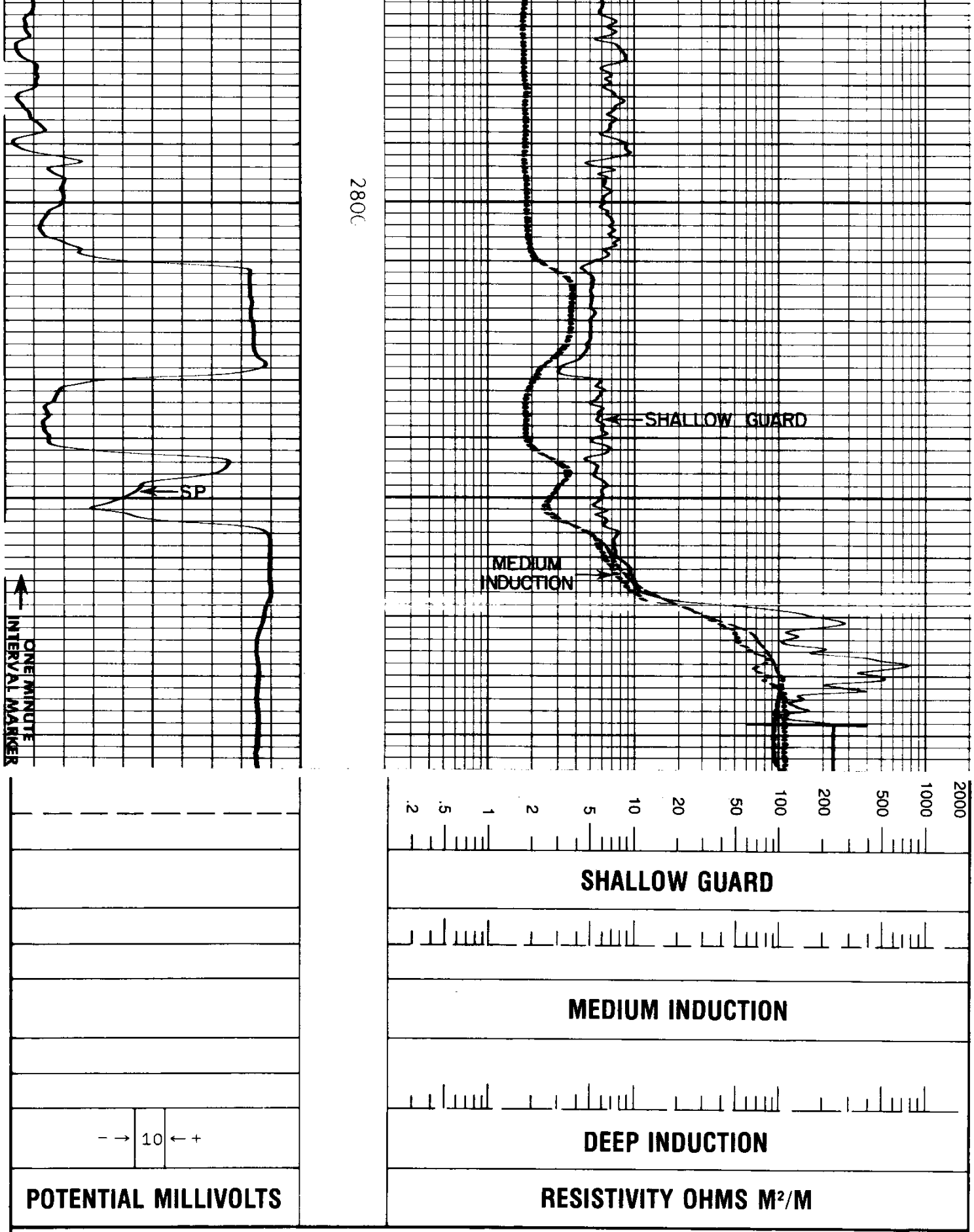

REICHHOLD ENERGY CORPORATION	T.D. LOGGED 2888
CROWN ZELLERBACH NO. 42-1 SIDETRACK	T.D. DRILLER 2891
MIST NAHALEM BASIN	T.D. WELEX 2890
COLUMBIA COUNTY, OREGON	

REPEAT SECTION

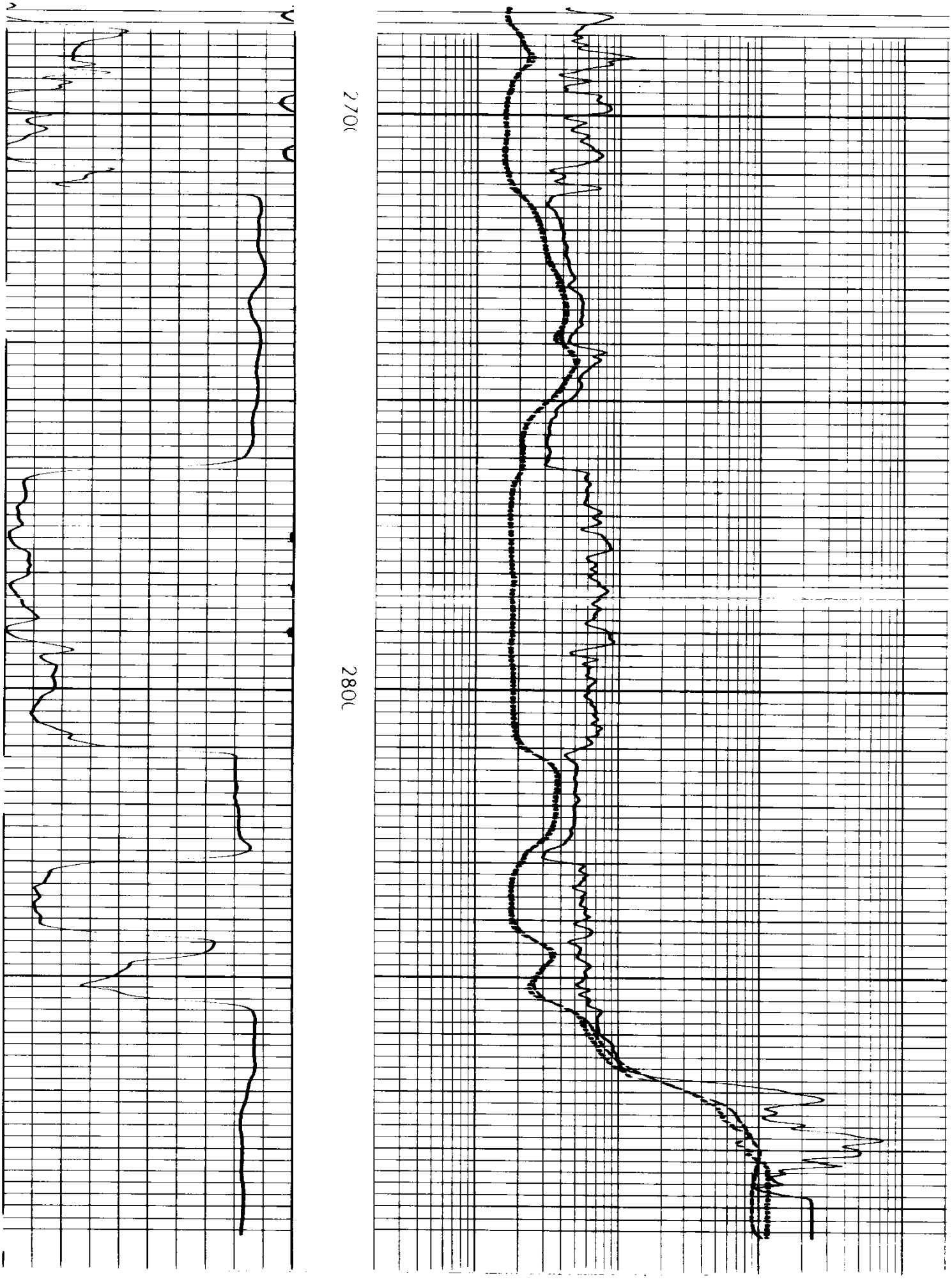

BEFORE LOG