SCHLUMBERGER

ARROW PLOT

RECEIVED - PTLD
MAR 20 1985
DEPT. OF GEOLOGY
& MINERAL INDUS.

COMPANY OREGON NATURAL GAS DEV. CO
WELL " DESHAZER" 13-22
FIELD ST. LOUIS
COUNTRY USA
RUN 1
DATE LOGGED 19 - FEB - 85

REFERENCE 0000011020

POOLED ARROW PLOT

2 LEVELS POOLED WHEN WITHIN

3.5 DEGREES SOLID ANGLE

BLACK ARROWS ARE POOLED RESULTS

CORRELATION LENGTH	4 FT
STEP LENGTH	2 FT
SEARCH ANGLE	30 DEGREES X 2

PCCC.11020

SCALE : 1/600

ZONE FROM 524 FT TO 2428 FT

CORRELATION CURVE DEPTHS DIP ANGLE AND DIRECTION BOREHOLE DRIFT

CALIPERS (IN)

6 16

C1-3 ---------- C2-4 ------

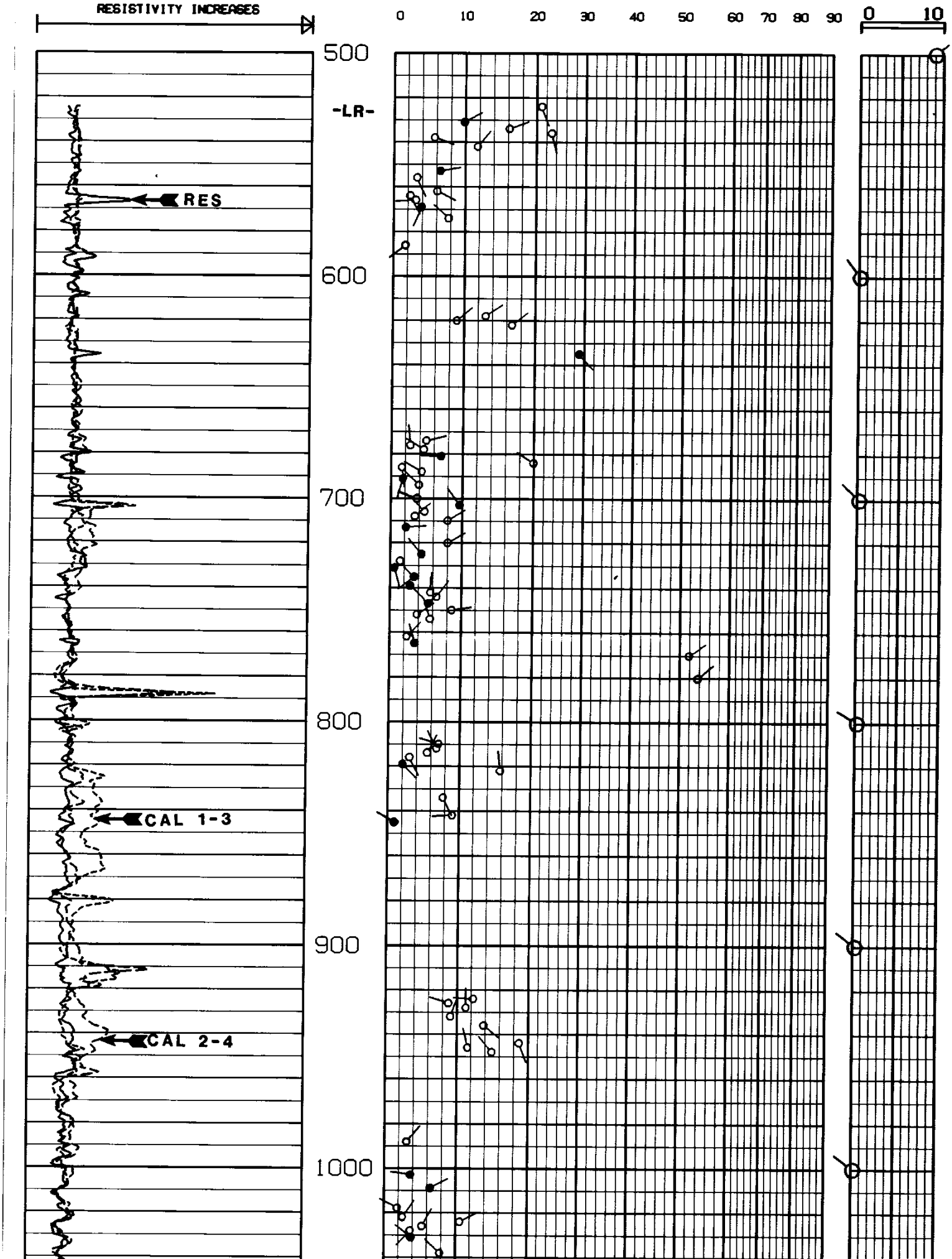

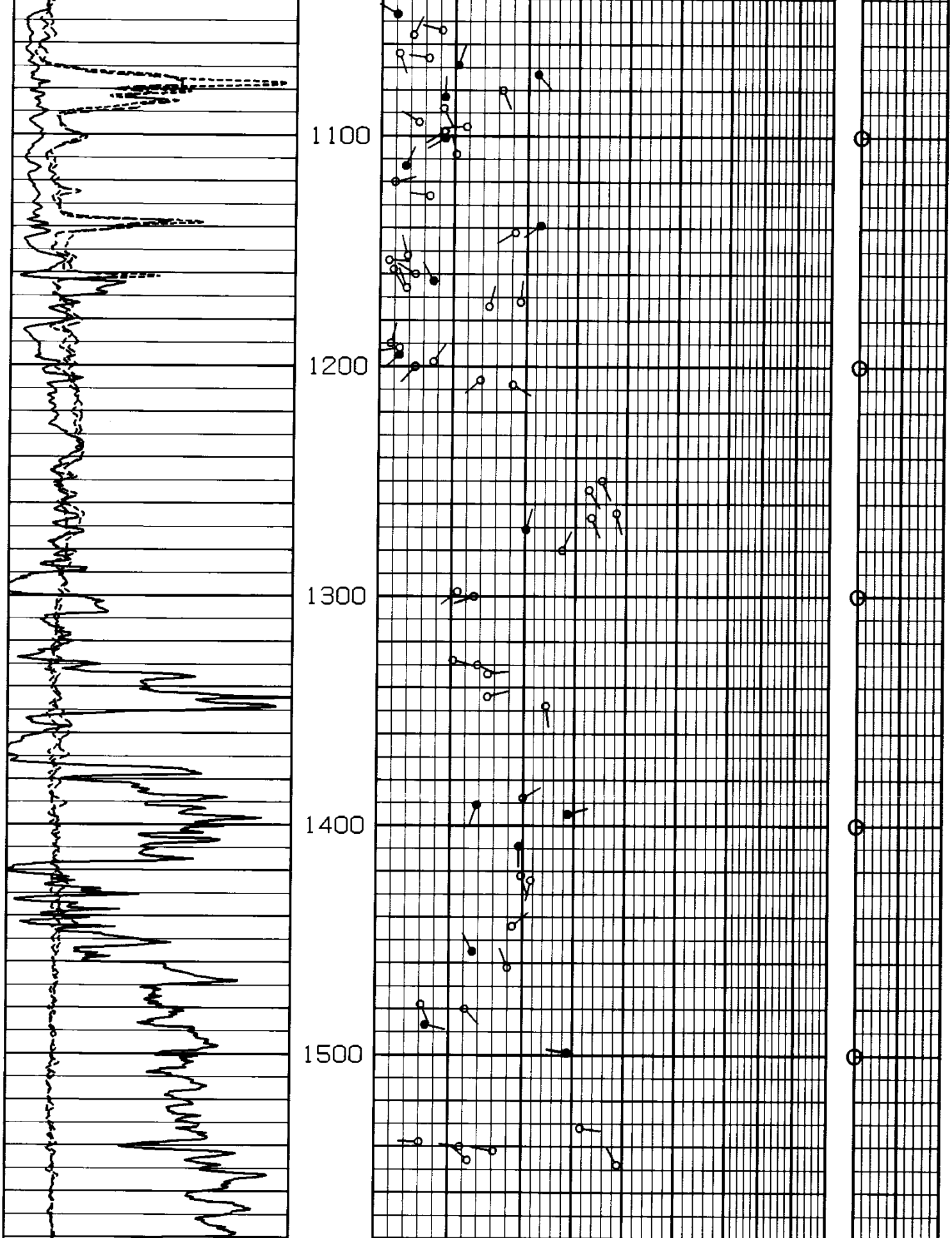

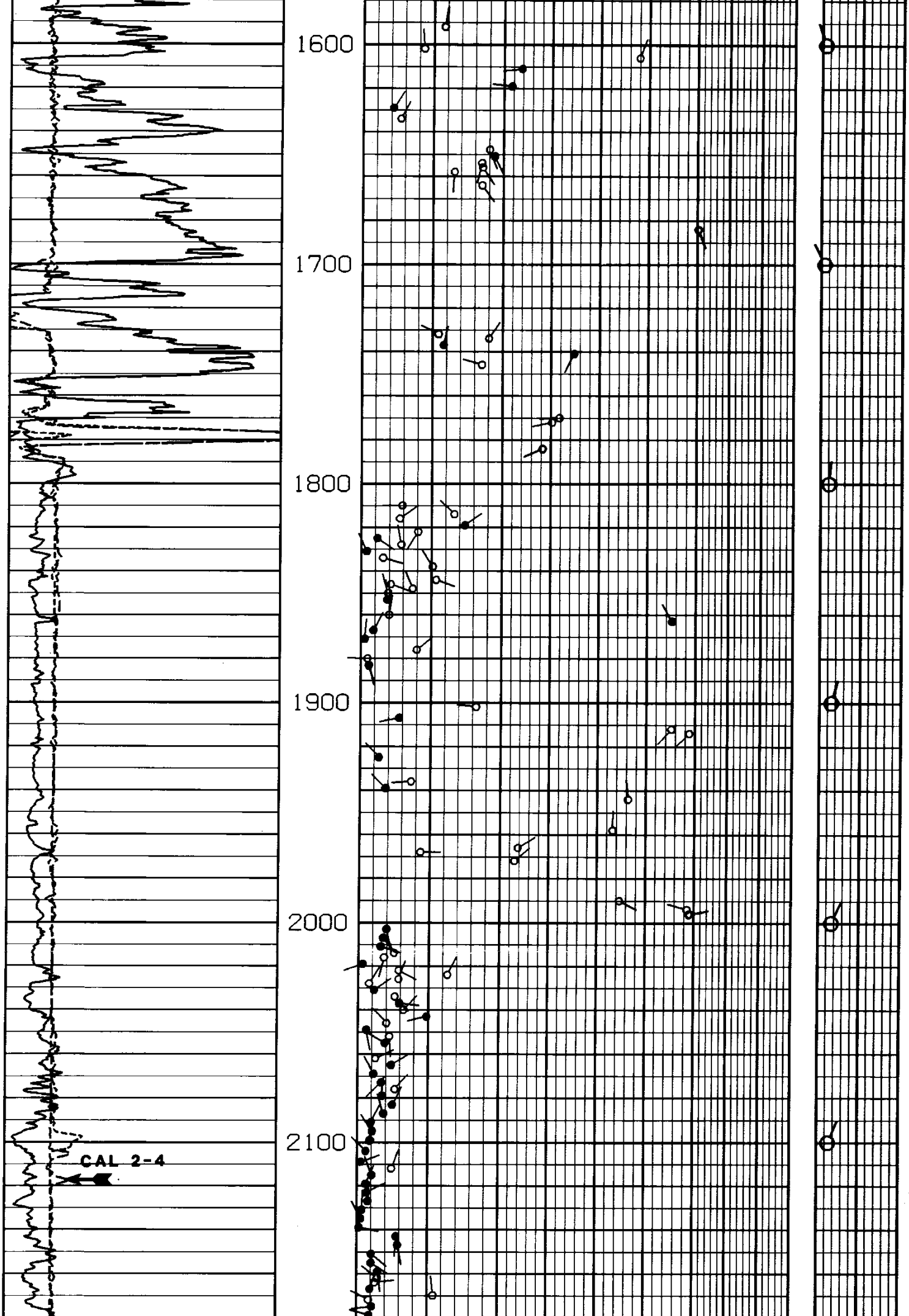

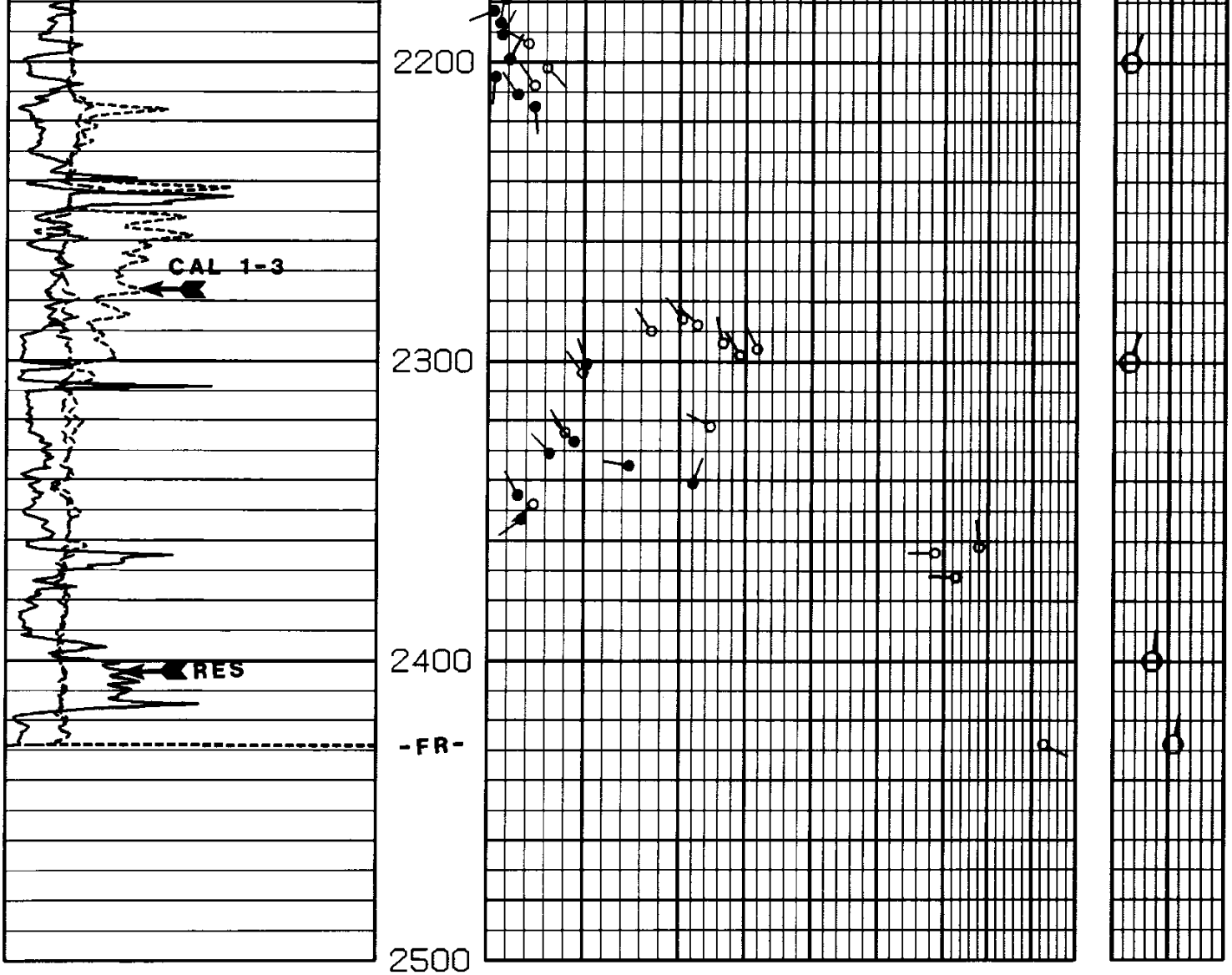

SCALE : 1/600

ZONE FROM 2107 FT TO 2432 FT

CORRELATION CURVE DEPTHS DIP ANGLE AND DIRECTION BOREHOLE DRIFT

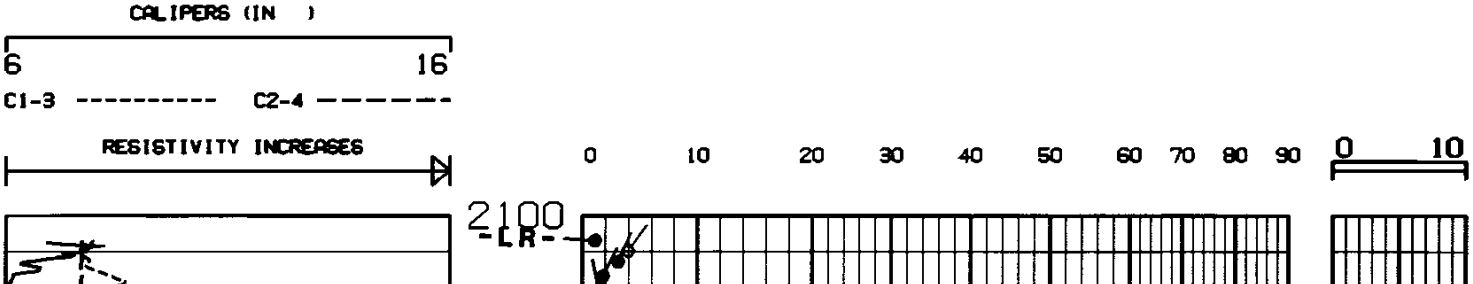

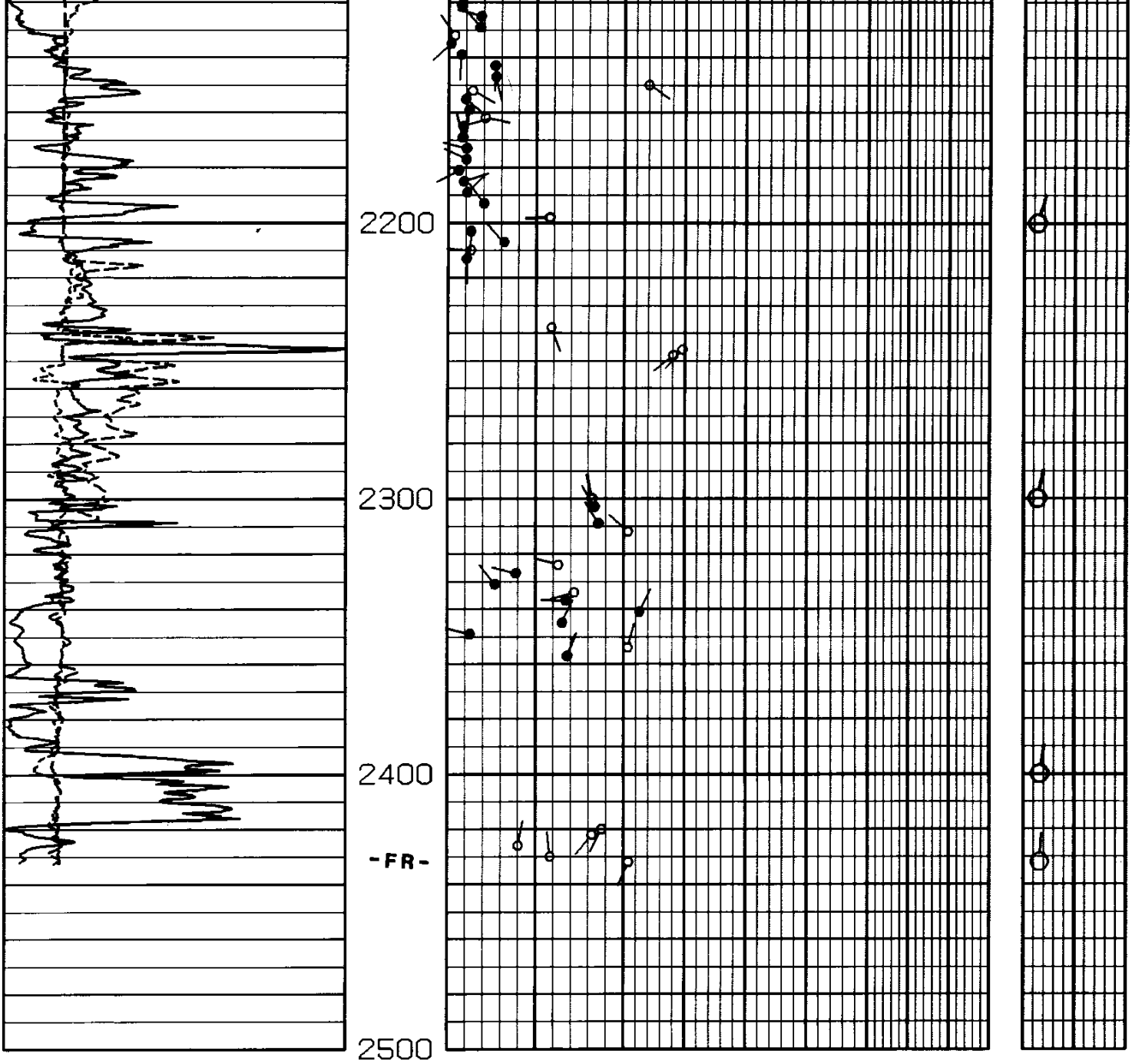

ALL QUALITY ARROW PLOT

FROM THE CLUSTER PROGRAM

BLACK ARROWS ARE HIGHEST QUALITY

CORRELATION LENGTH	4 FT
STEP LENGTH	2 FT
SEARCH ANGLE	30 DEGREES X 2

PCCC.11020

SCALE : 1/240

ZONE FROM 524 FT TO 2458 FT

CORRELATION CURVE DEPTHS DIP ANGLE AND DIRECTION BOREHOLE DRIFT

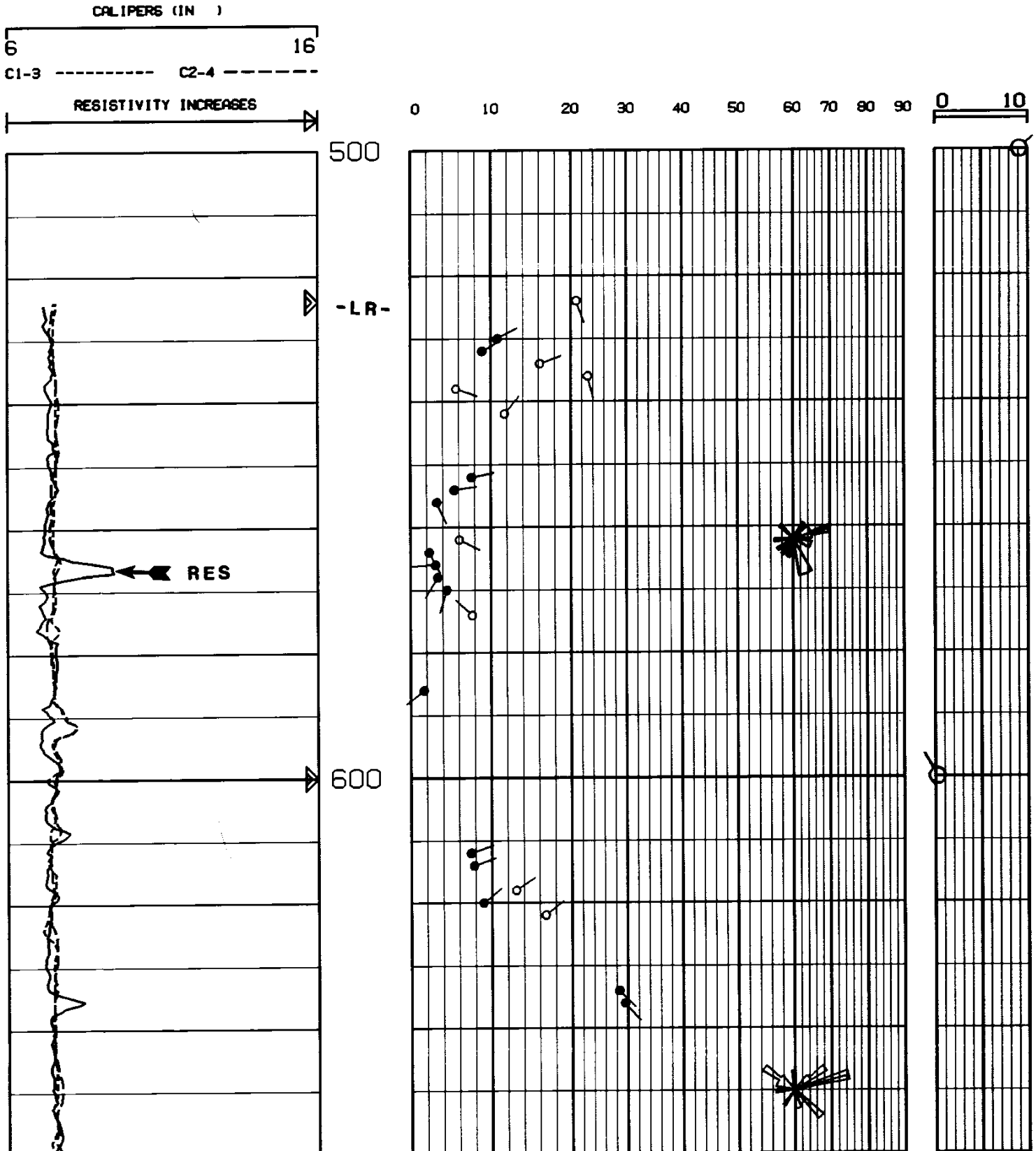

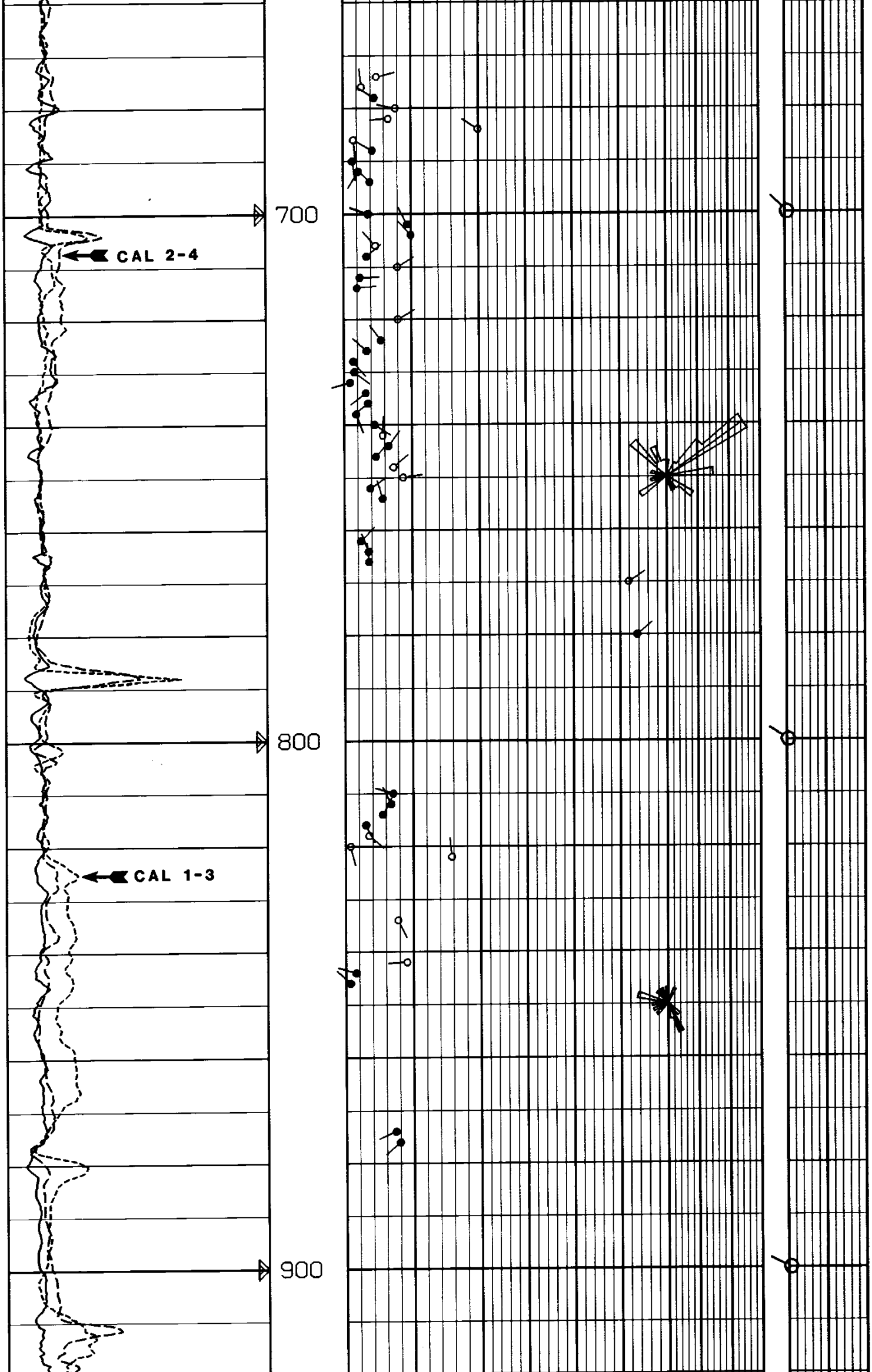

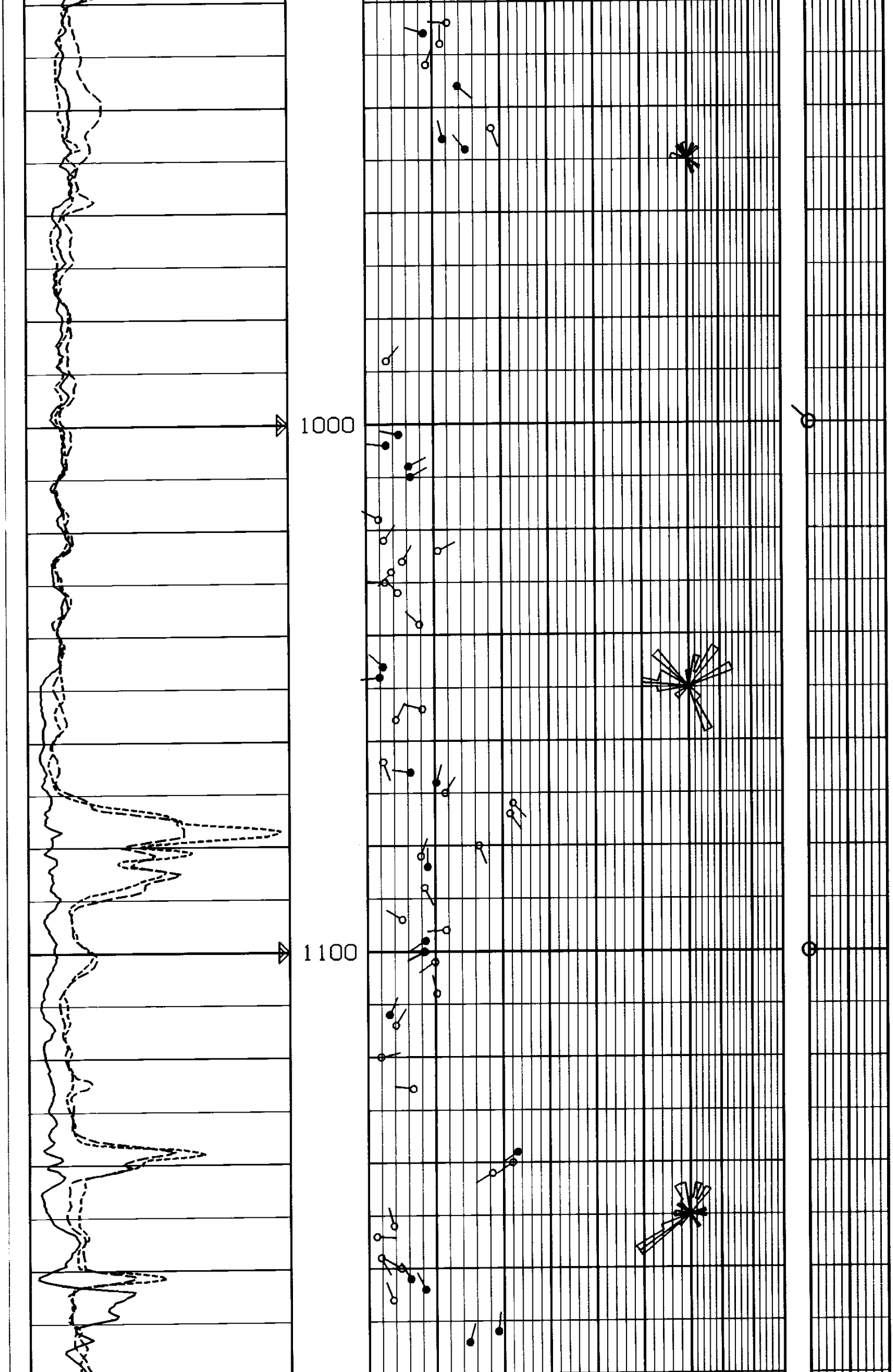

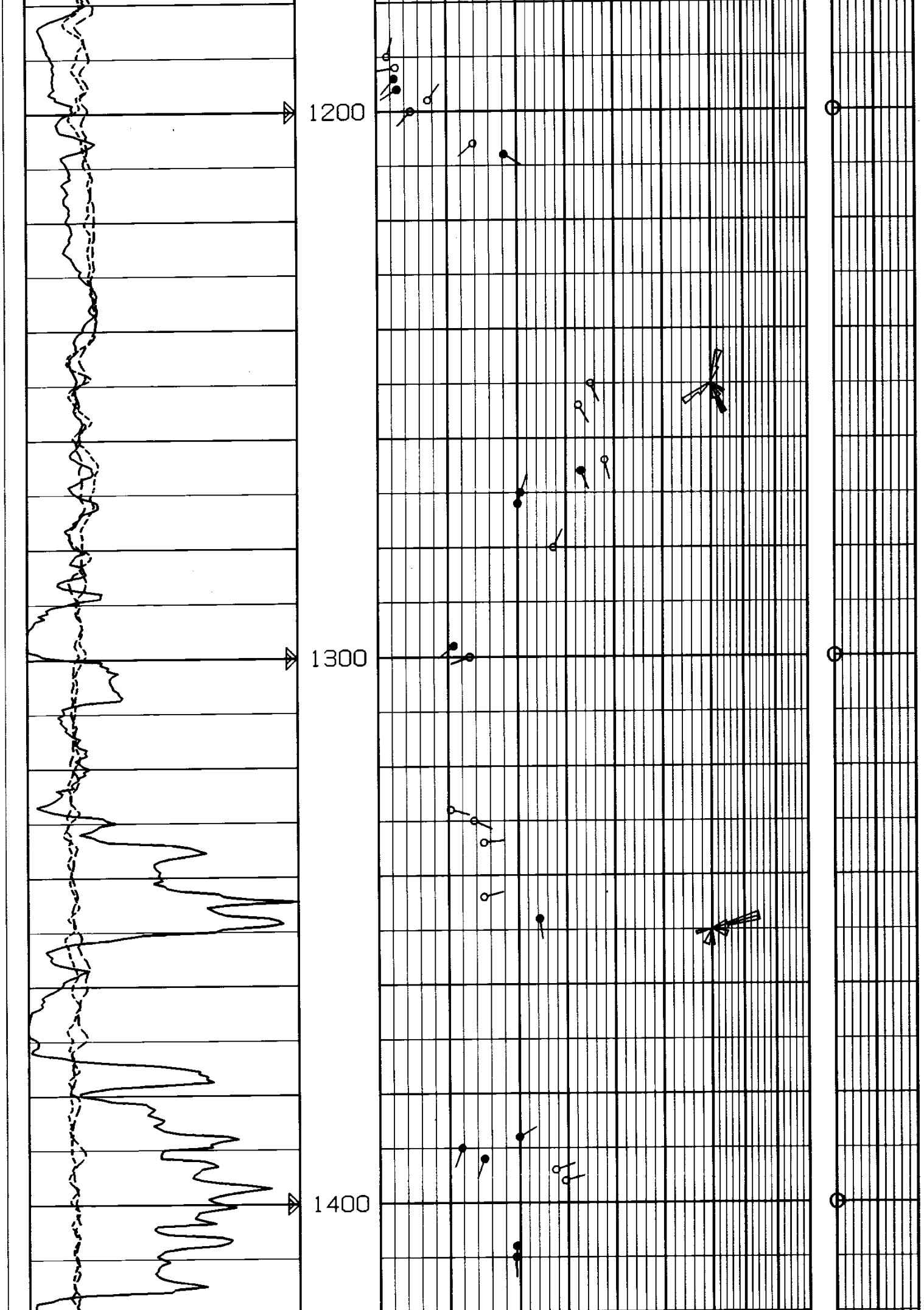

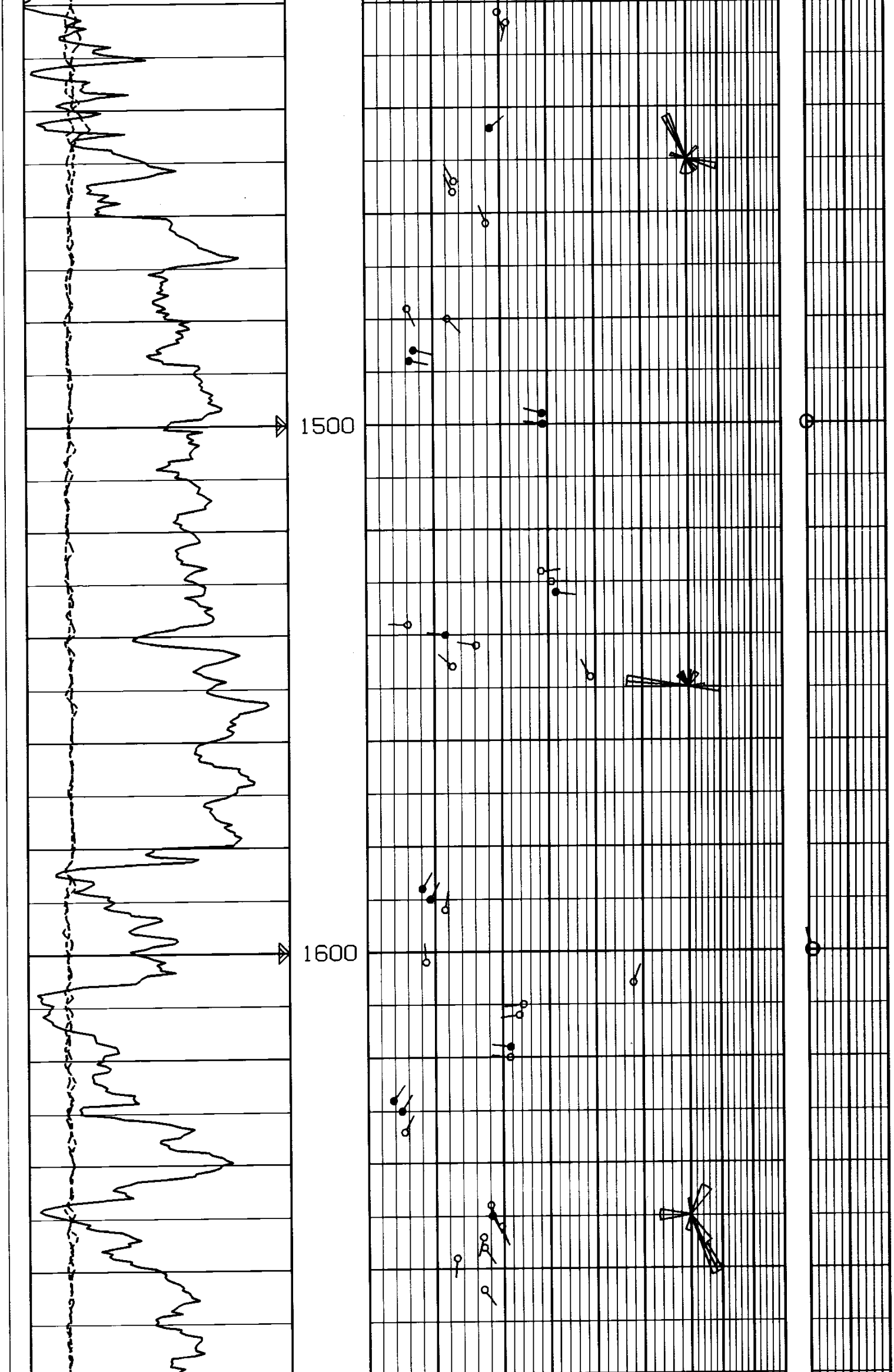

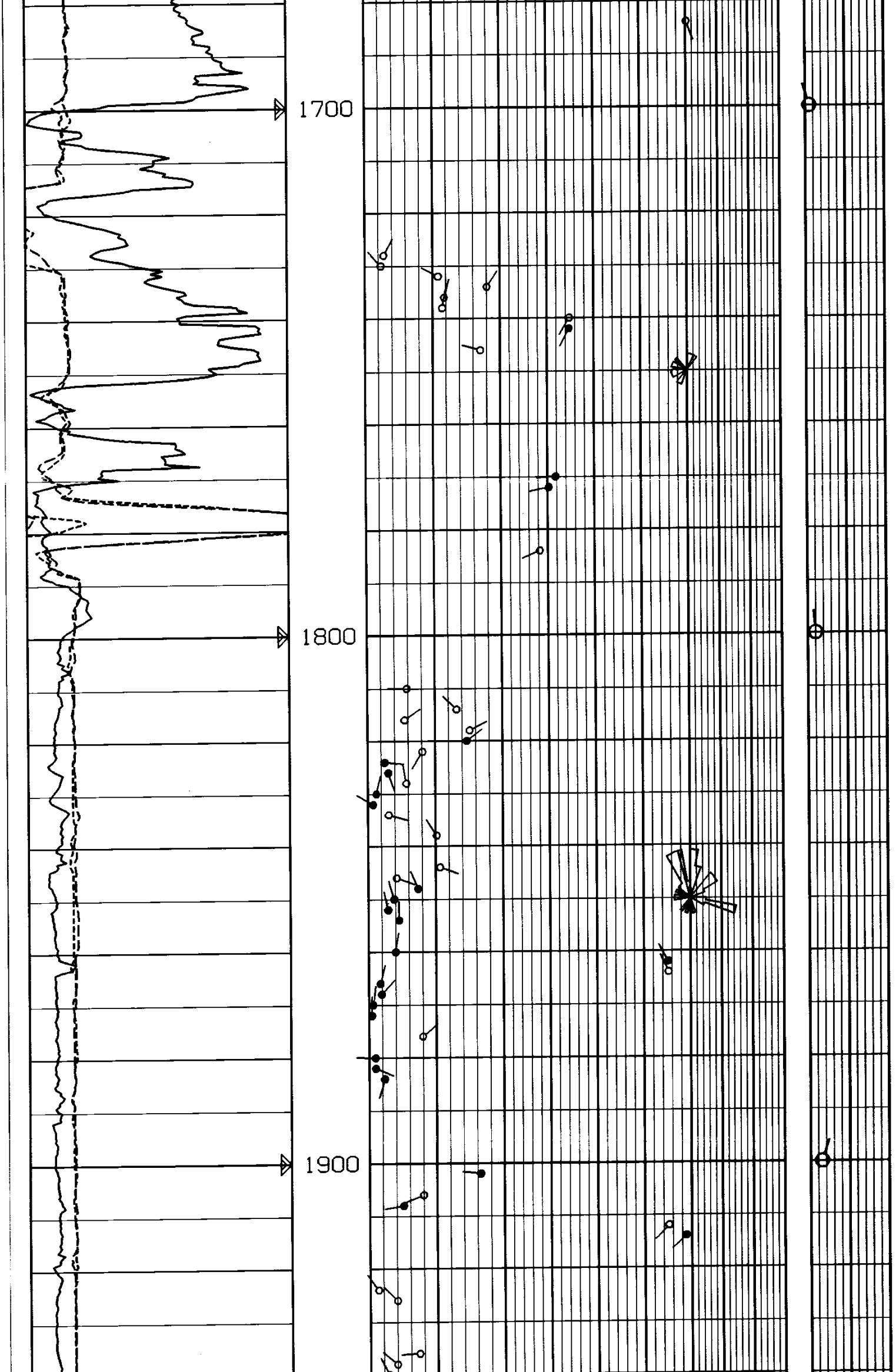

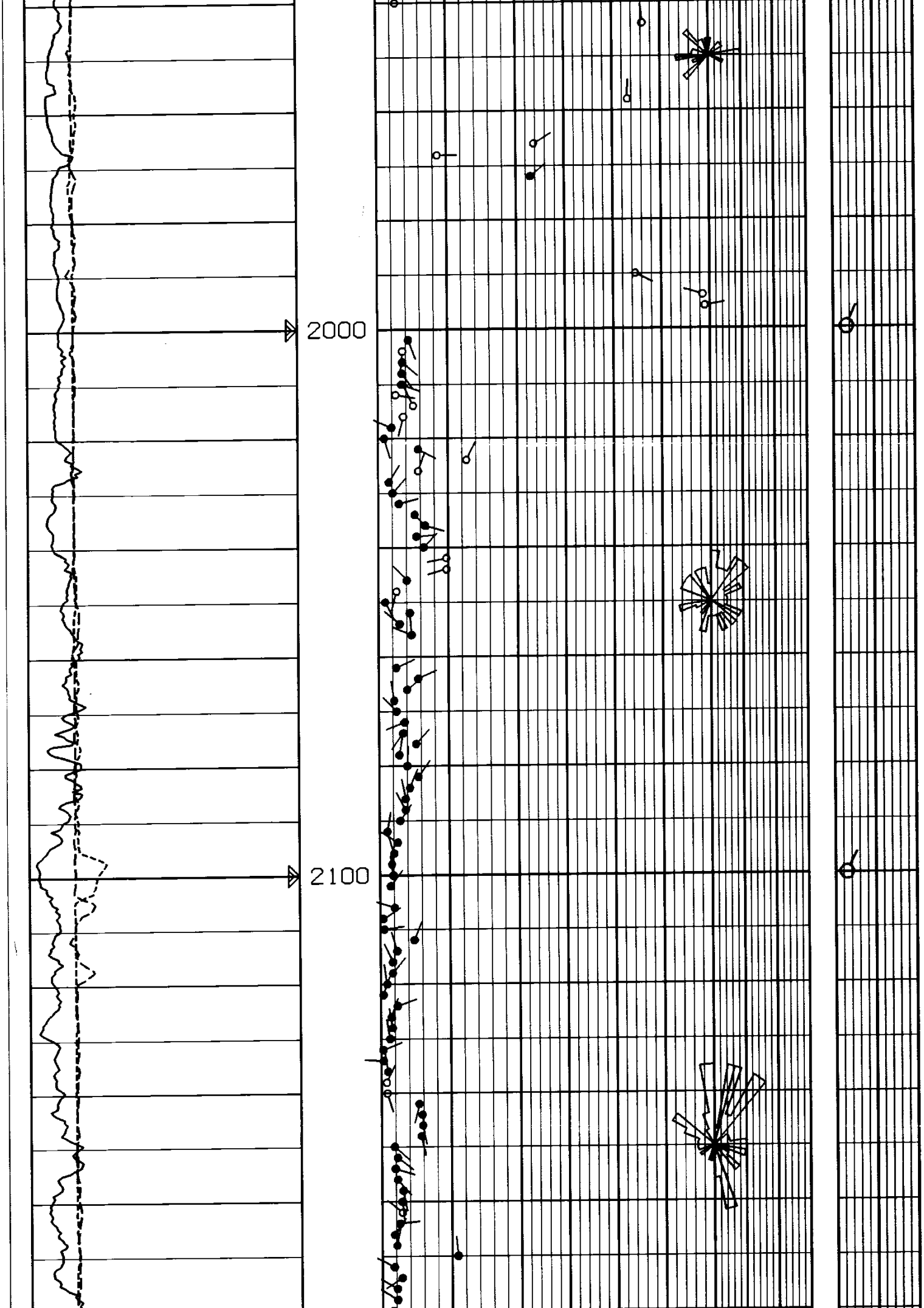

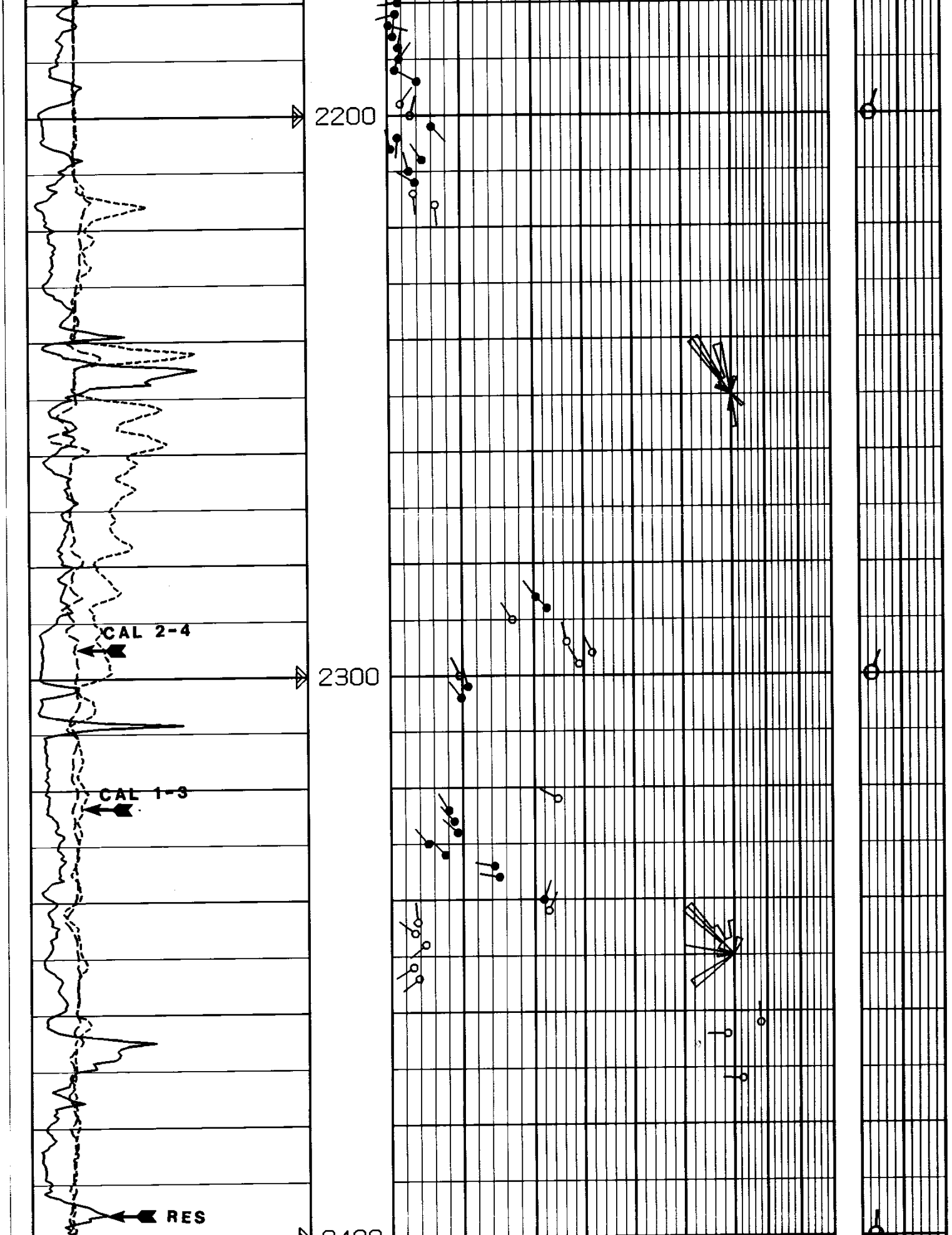

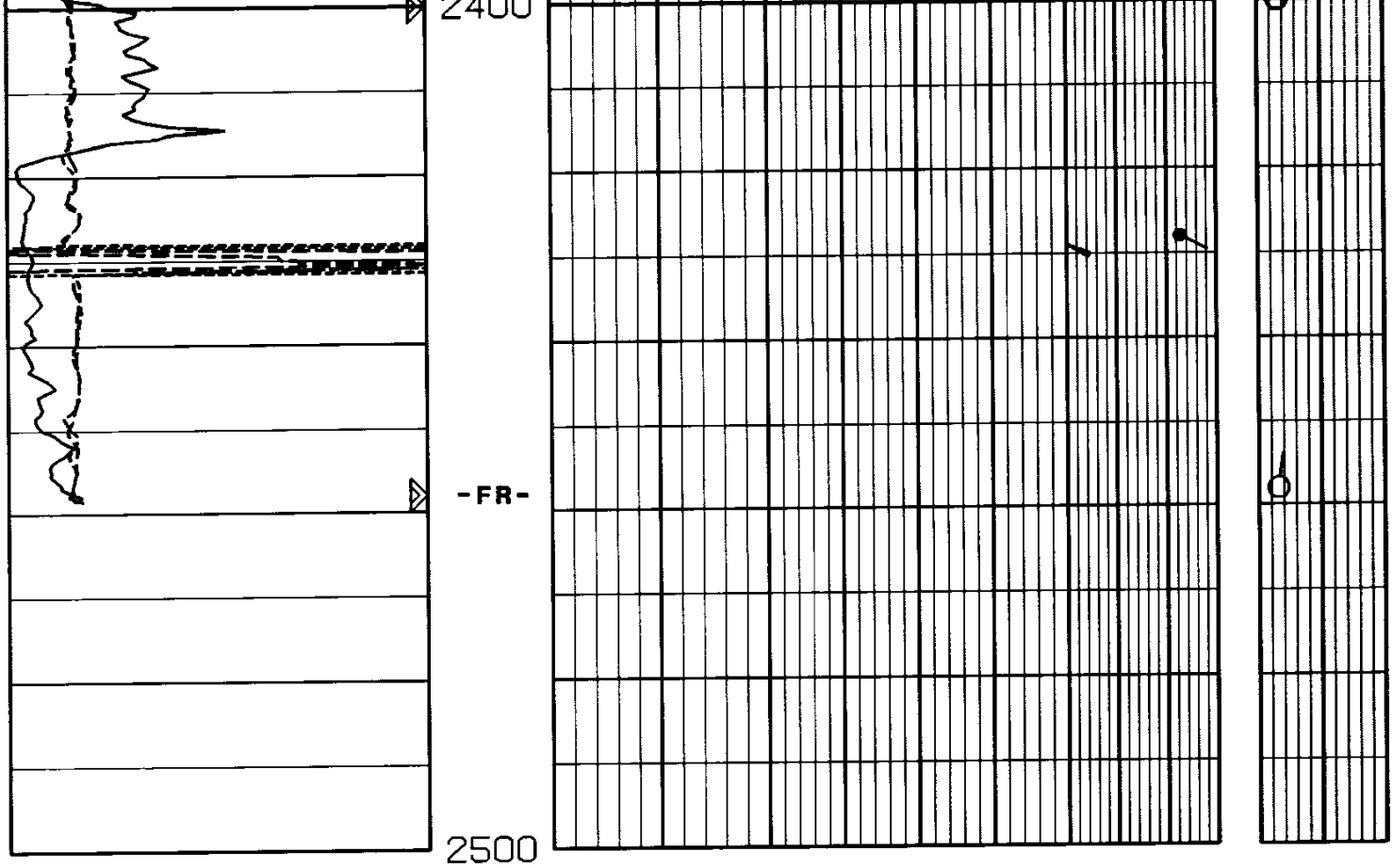

SCALE : 1/240

ZONE FROM 2106 FT TO 2458 FT

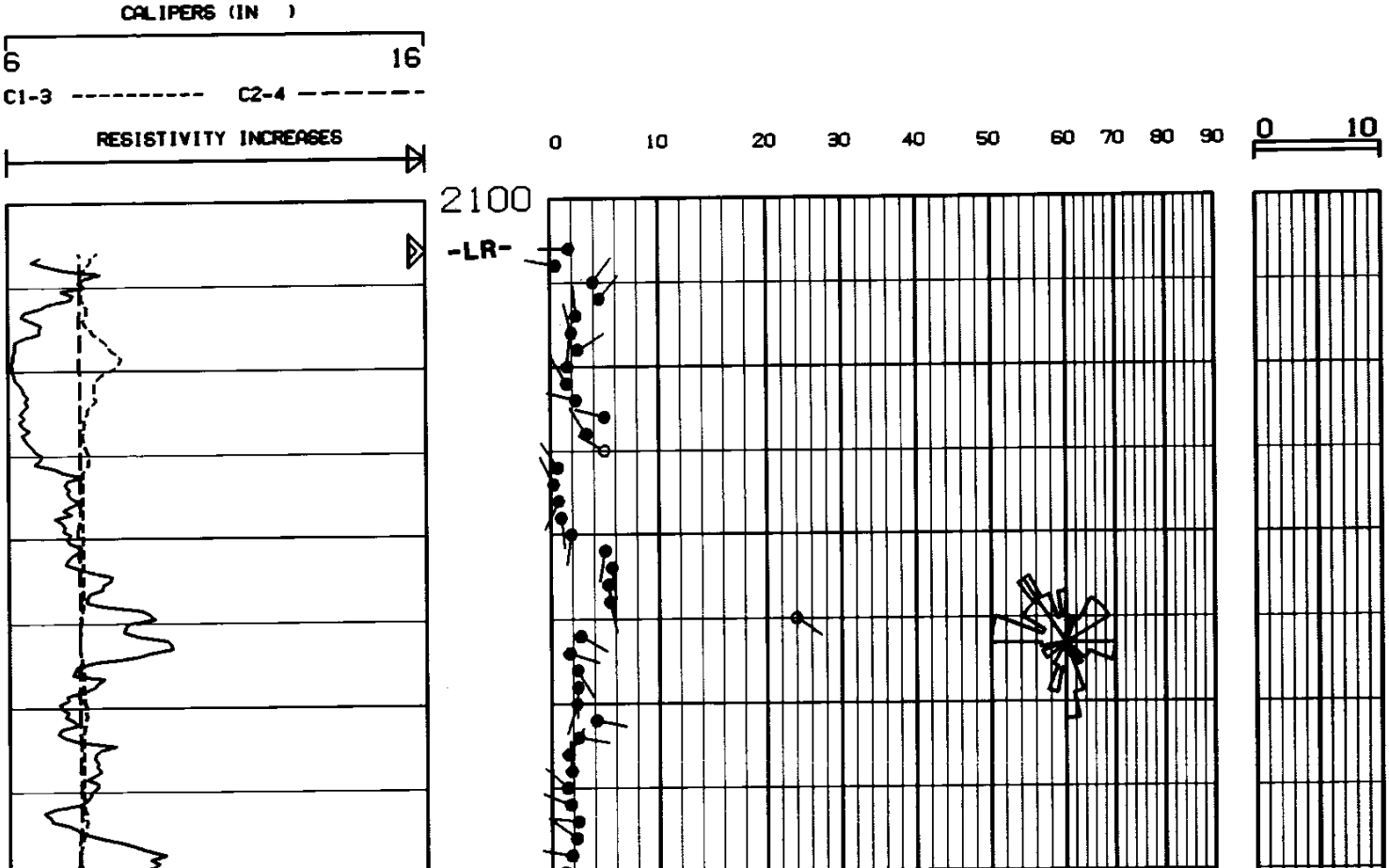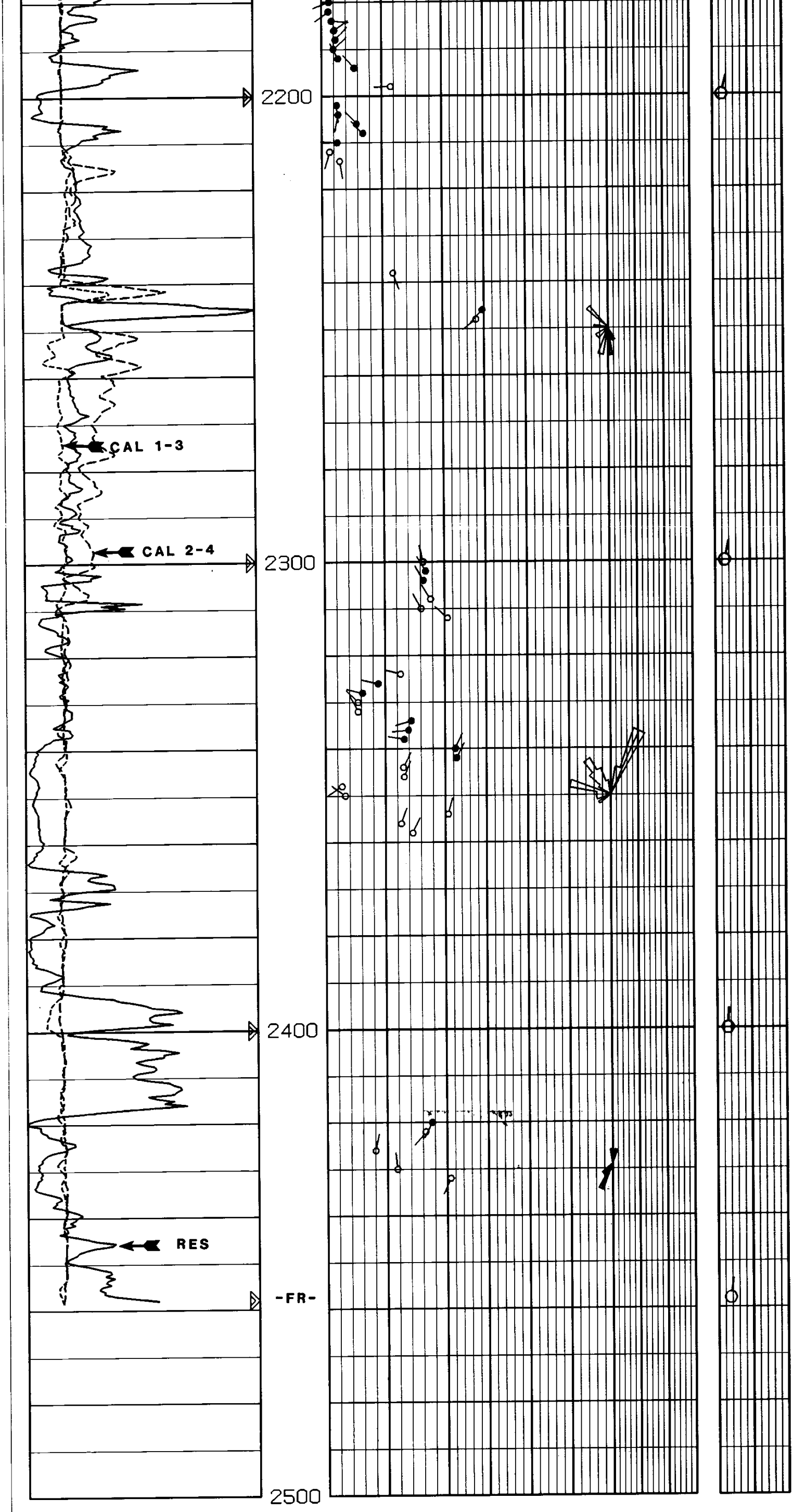CORRELATION CURVE DEPTHS DIP ANGLE AND DIRECTION BOREHOLE DRIFT