PETROLEUM INFORMATION

MIDLAND, TEXAS 79701

REFERENCE **D** 1318N

8 **API NO.** . . . 36-009-00008 . . . .

MADE FROM BEST COPY AVAILABLE

REPRODUCTION FOR RESALE IN WHOLE OR PART PROHIBITED

Schlumberger

FDC/CNL/GR 2"

CSU FieldLog

COMPANY: STEELE ENERGY CORPORATION

WELL: "DONNELLY DOME" 01 (KEYS 01-28)

FIELD: WILDCAT

COUNTY: WHEELER

STATE: OREGON

NATION: U.S.A.

LOCATION: 460' SNL & 540' EWL

SEC: 28 TWP: 9S RGE: 23E

8cc

PERMANENT DATUM: GL

OTHER SERVICES-
DIL
BHC
HDT

API SERIAL NO:
36-069-000.

PROGRAM
TAPE NO:
26.2
SERVICE
ORDER NO:
432180

RECEIVED
FORWARDED

DEPTH-DRILLER:	6501.0 F
DEPTH-LOGGER:	6502.0 F
BTM. LOG INTERVAL:	6500.0 F
TOP LOG INTERVAL:	100.0 F
CASING-DRILLER:	3952 F
CASING-LOGGER:	3944 F
CASING:	- 7
BIT SIZE:	6 1/8
DEPTH:	6501 F

TYPE FLUID IN HOLE:	CYPAN-OMNIPOL
DENSITY:	8.8 LB/G
VISCOSITY:	33.0 S
PH:	8.5
FLUID LOSS:	10.0 C3
SOURCE OF SAMPLE:	CIRC.
RM:	6.980 OHMM AT 58.0 DEGF
RMF:	11.30 OHMM AT 43.0 DEGF
RMC:	7.710 OHMM AT 46.0 DEGF
SOURCE RMF/RMC:	MEAS. /MEAS.
RM AT BHT:	2.465 OHMM AT 177. DEGF
RMF AT BHT:	3.070 OHMM AT 177. DEGF
RMC AT BHT:	2.220 OHMM AT 177. DEGF
TIME CIRC. STOPPED:	1100 1/21
TIME LOGGER ON BTM.:	0050 1/22
MAX. REC. TEMP:	177.0 DEGF
LOGGING UNIT NO:	8128
LOGGING UNIT LOC:	SACRAMENTO
RECORDED BY:	ANDERSEN
WITNESSED BY:	FISK/HORACE

REMARKS:

NEUTRON SCALE CHANGED AT 3249
DENSITY SCALE CHANGED AT 3242
GR SCALE CHANGED AT 2675

EQUIPMENT NUMBERS-

CNC 1132	PGS 542	PDH 264	MLM 456
SGT 2692			

ALL INTERPRETATIONS ARE OPINIONS BASED ON INFERENCES FROM ELECTRICAL OR OTHER MEASUREMENTS AND WE CANNOT, AND DO NOT GUARANTEE THE ACCURACY OR CORRECTNESS OF ANY INTERPRETATIONS, AND WE SHALL NOT, EXCEPT IN THE CASE OF GROSS OR WILLFUL NEGLIGENCE ON OUR PART, BE LIABLE OR RESPONSIBLE FOR ANY LOSS, COSTS, DAMAGES OR EXPENSES INCURRED OR SUSTAINED BY ANYONE RESULTING FROM ANY INTERPRETATION MADE BY ANY OF OUR OFFICERS, AGENTS OR EMPLOYEES. THESE INTERPRETATIONS ARE ALSO SUBJECT TO OUR GENERAL TERMS AND CONDITIONS AS SET OUT IN OUR CURRENT PRICE SCHEDULE.

FILE 12 22-JAN-85 04:26
DATA ACQUIRED 00- -00 00:00

DRHO(G/C3)
-.2500 .25000

CALI(IN.)
6.0000 16.000

.60000 DPHI 0.0

GR (GAPI)
0.0 120.00

.60000 NPHI 0.0

SCALE CHANGE .60000 DPHI 0.0
.45000 3242 -.1500

0.0 GR 100.00 SCALE CHANGE .60000 NPHI 0.0
0.0 2675 150.00 .45000 3249 -.1500

FILE 9 22-JAN-85 03:55





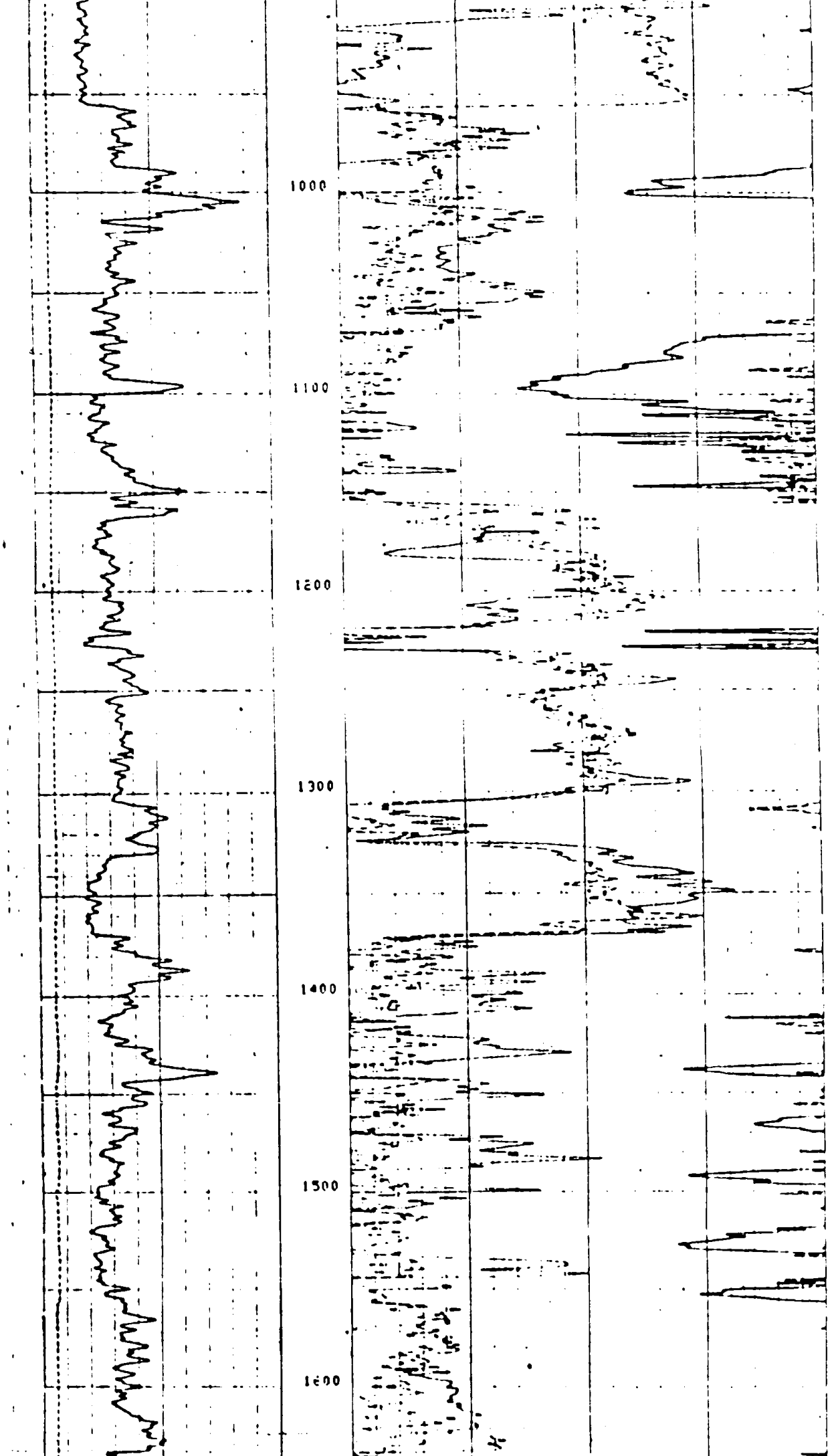





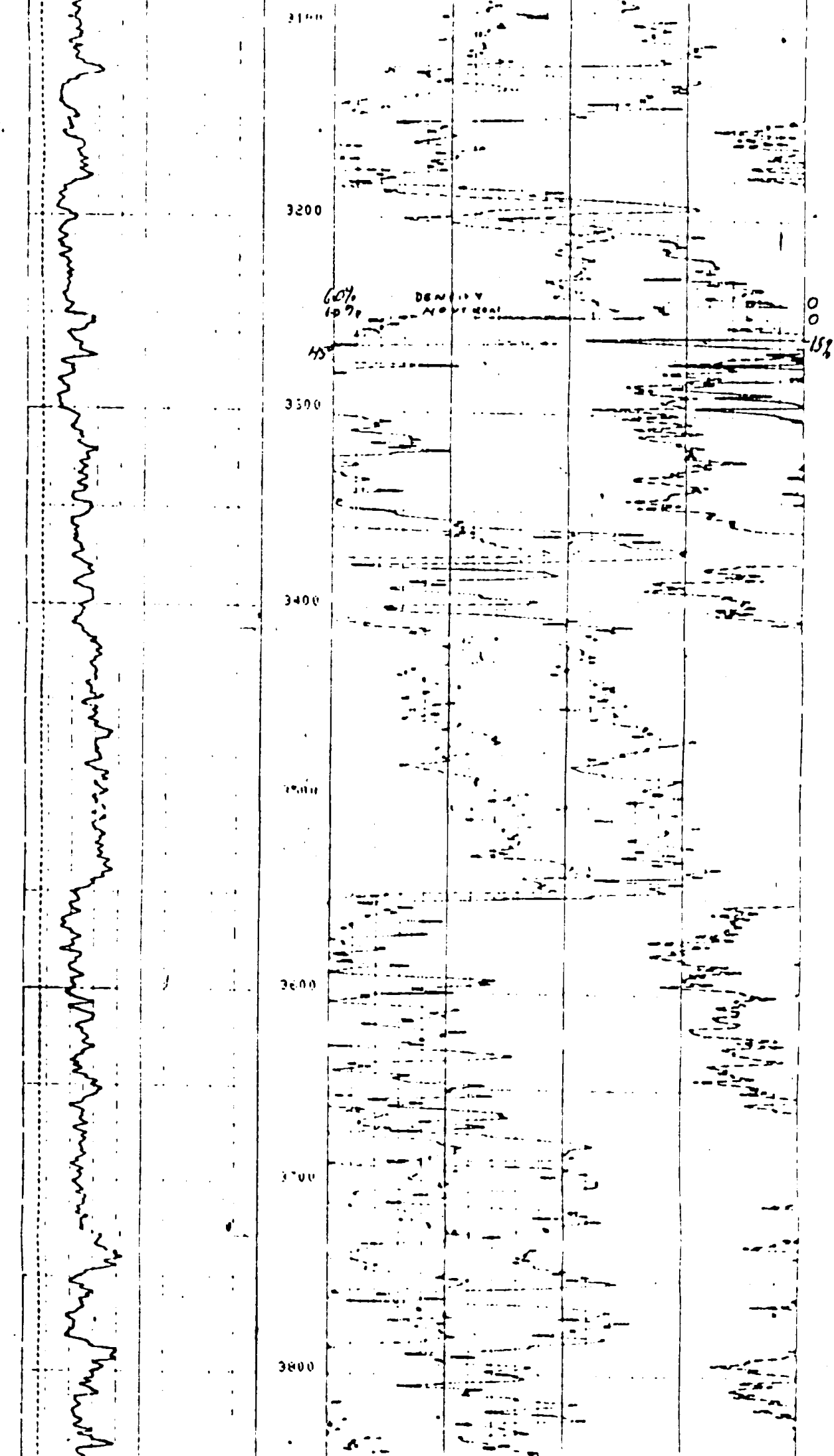



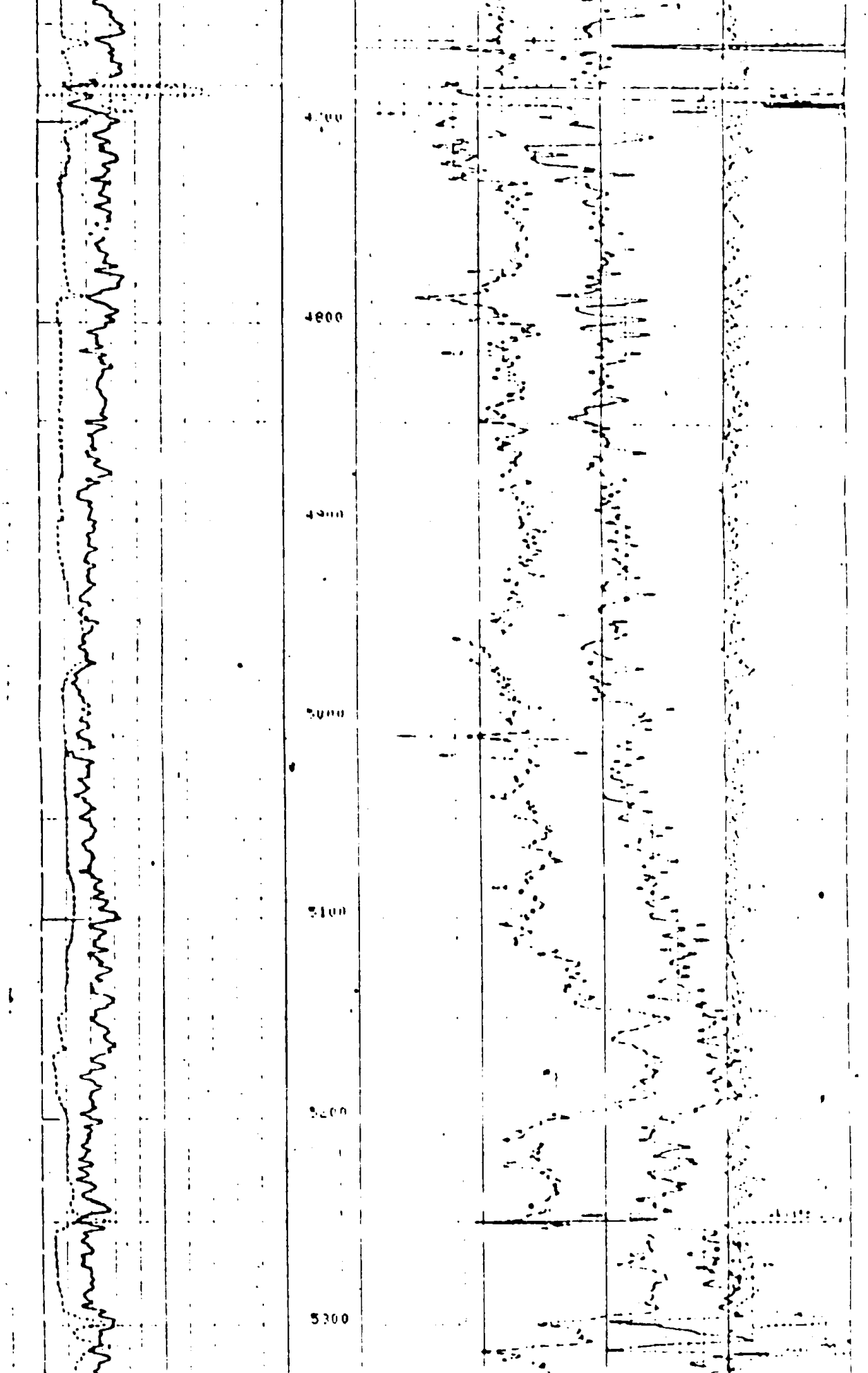

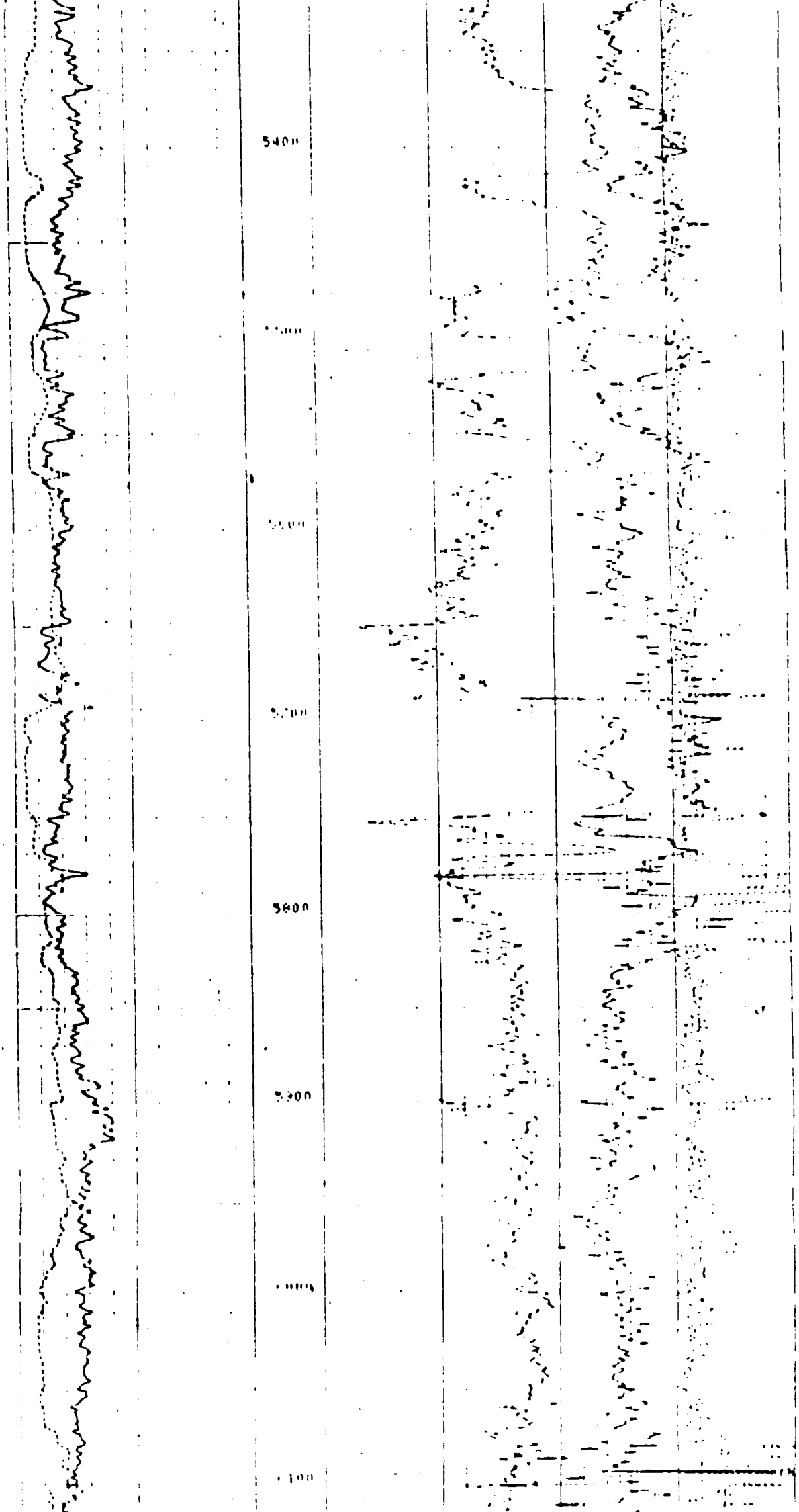

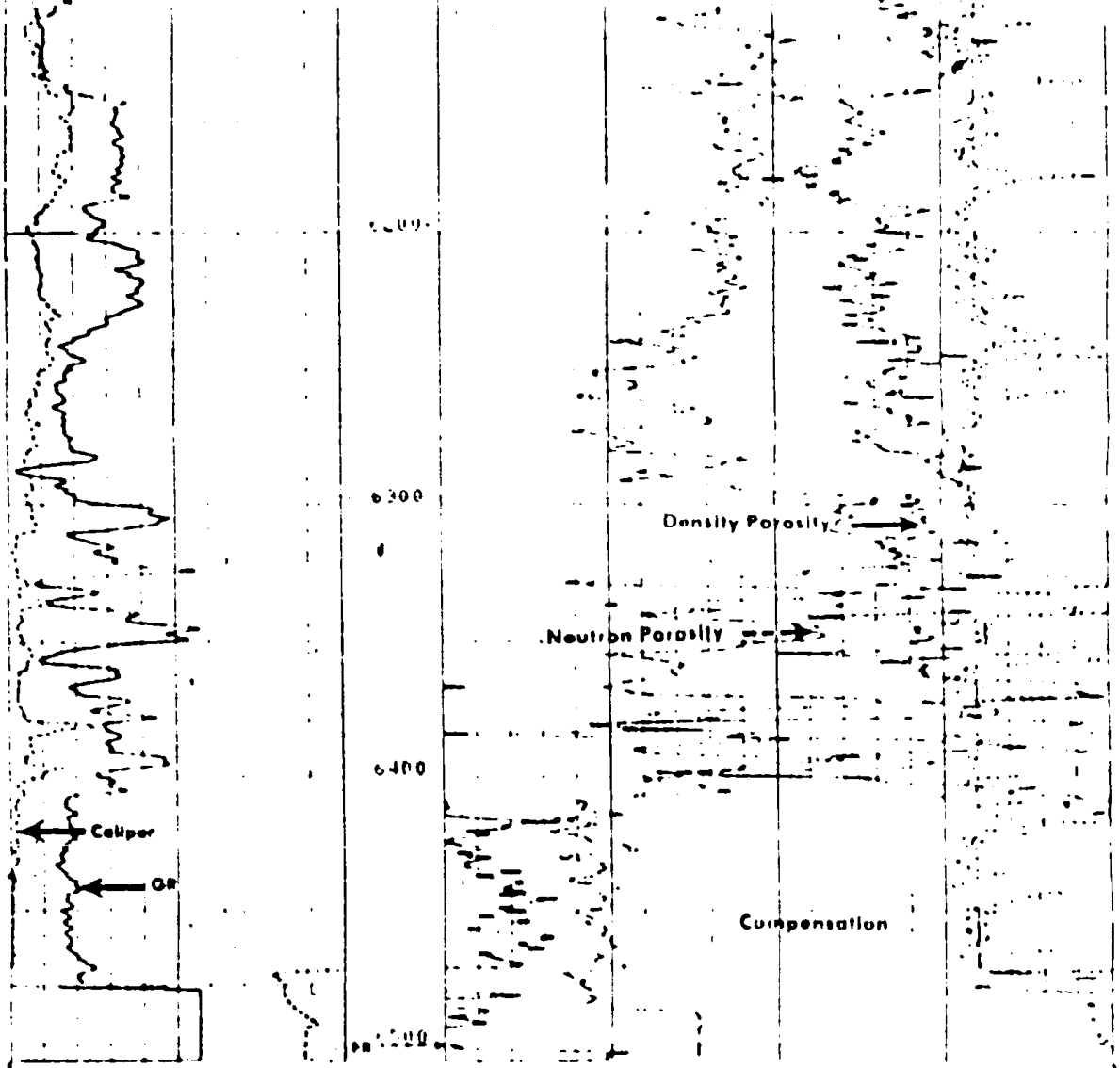

```
                              FILE     9      22-JAN-85 00190

                                                         DRHO(G/C3)
                                                   -.2500            .2500
      CALI(IN)                              DPHI
6.0000         16.000      .45000                                    .1500
      GR  (GAPI)                            NPHI
0.0            150.00      .15000                                    [illegible]

                     SENSOR MEASURE POINT TO TOOL ZERO

           NCNL 18.0  FEET                     GR   26.5  FEET
           FFDC  2.7  FEET                     FCNL 18.0  FEET
           CALI  2.7  FEET                     NFD   2.7  FEET
           NRAT 18.0  FEET                     TENS  -.6  FEET

                              PARAMETERS

           NAME  VALUE    UNIT                 NAME  VALUE    UNIT

           [illegible]                         RHOB 2.32400
           [illegible]                         MATR LIME
           [illegible]                         MDEN 2.71000   G/C3
           [illegible]                         PHF  [illegible]

                                                         DRHO(G/C3)
                                                   -.2500            .2500
      CALI(IN)                              DPHI
6.0000         16.000      .60000                                    0.0
      GR  (GAPI)                            NPHI
0.0            [illegible] [illegible]                               0.0
```

REPEAT SECTION

FILE 8 22-JAN-85 00145



FILE 8 22-JAN-85 00145

DRHO(G/C3)
-.2500 .25000
CALI(IN)
6.0000 16.000
NPHI
9.0
GR (GAPI)
0.0 150.00
NRAT
0.0

SENSOR MEASURE POINT TO TOOL ZERO

```
NCNL 18.0  FEET               GR   26.5  FEET
FFDC  2.7  FEET               FCNL 18.0  FEET
CALI  2.7  FEET               NFDC  2.7  FEET
NRAT 18.0  FEET               TENS  -.2  FEET
```

PARAMETERS

```
NAME  VALUE      UNIT           NAME  VALUE      UNIT

HC    CALI                      PSNR 2.32400
FD    1.00000    G/C3           MATR LIME
FDCC  ALLO                      MDEN 2.71000     G/C3
BHS   OPEN                      PHF  WATE
BS    6.12500    IN
```