SCHLUMBERGER WELL SURVEYING CORPORATION
HOUSTON, TEXAS

MICROLOGGING®

COUNTY MALHUER
FIELD or LOCATION 15 - 16S - 44E WILLOW CREEK
WELL NO. 1 EASTERN OREGON LAND COMPANY
COMPANY SINCLAIR OIL & GAS

COMPANY SINCLAIR OIL AND GAS COMPANY
WELL NO. 1 EASTERN OREGON LAND COMPANY
FIELD WILLOW CREEK
LOCATION 15 - 16S - 44E
COUNTY MALHUER
STATE OREGON

Other Surveys
ES - GRN

Location of Well
660' N & 1980' E FROM SW CORNER OF SECTION
15 - 16S - 44E

Elevation: D.F.:
K.B.: 2528
or G.L.: 2513

FILING No.

CONFIDENTIAL

RUN No.	ONE				
Date	9-8-55				
First Reading	4886				
Last Reading	1680				
Feet Measured	3206				
Depth Reached	4889				
Bottom Driller	4888				
Depth Datum	GL				
Mud Nat.	CLAY*				
Dens. | Visc.	10.1 | 48	|	|	|	|
Mud Resist.	2.9 @ 85 °F.	@ °F.	@ °F.	@ °F.	@ °F.
" Res. BHT	1.8 @ 145 °F.	@ °F.	@ °F.	@ °F.	@ °F.
" pH	8.5 @ 85 °F.	@ °F.	@ °F.	@ °F.	@ °F.
" Wtr. Loss	10 CC 30 min.	CC 30 min.	CC 30 min.	CC 30 min.	CC 30 min.
Rmf @ BHT	1.45				
Rmc @ BHT	1.50				
Mud Log: Rm	1.7				
Limit	LOWER				
Depth	4750				
Bit Size	9 7/8"				
Sonde Type	WRS-T				
Pad Type	H				
Opr. Rig Time	4:30				
Truck No.	1766 SAC				
Recorded By	WESTRUP				
Witness	STEPHENS				

FOLD HERE

REMARKS *MUD SAMPLE TAKEN FROM MUD FLOW LINE
1 13/16" INFLATION - B AT BACK PLATE

MICROLOG CALIPER
6 7 8 9 10 11 12 13 14 15 16
Hole Diameter in Inches

DEPTHS

RESISTIVITY
-ohms. m²/m

0 Micro Inverse 1" x 1" 20 40
0 Micro Normal 2" 20 40

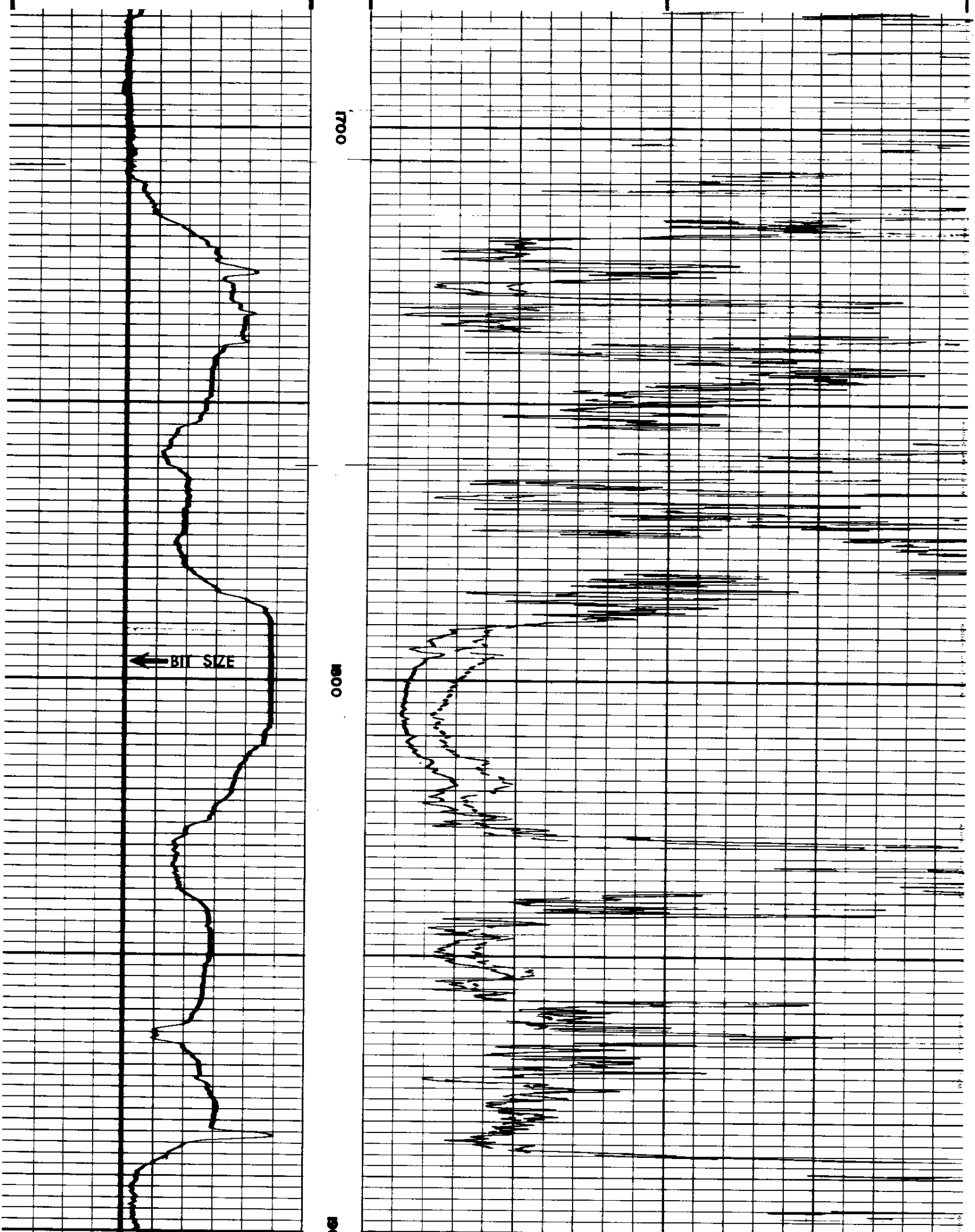

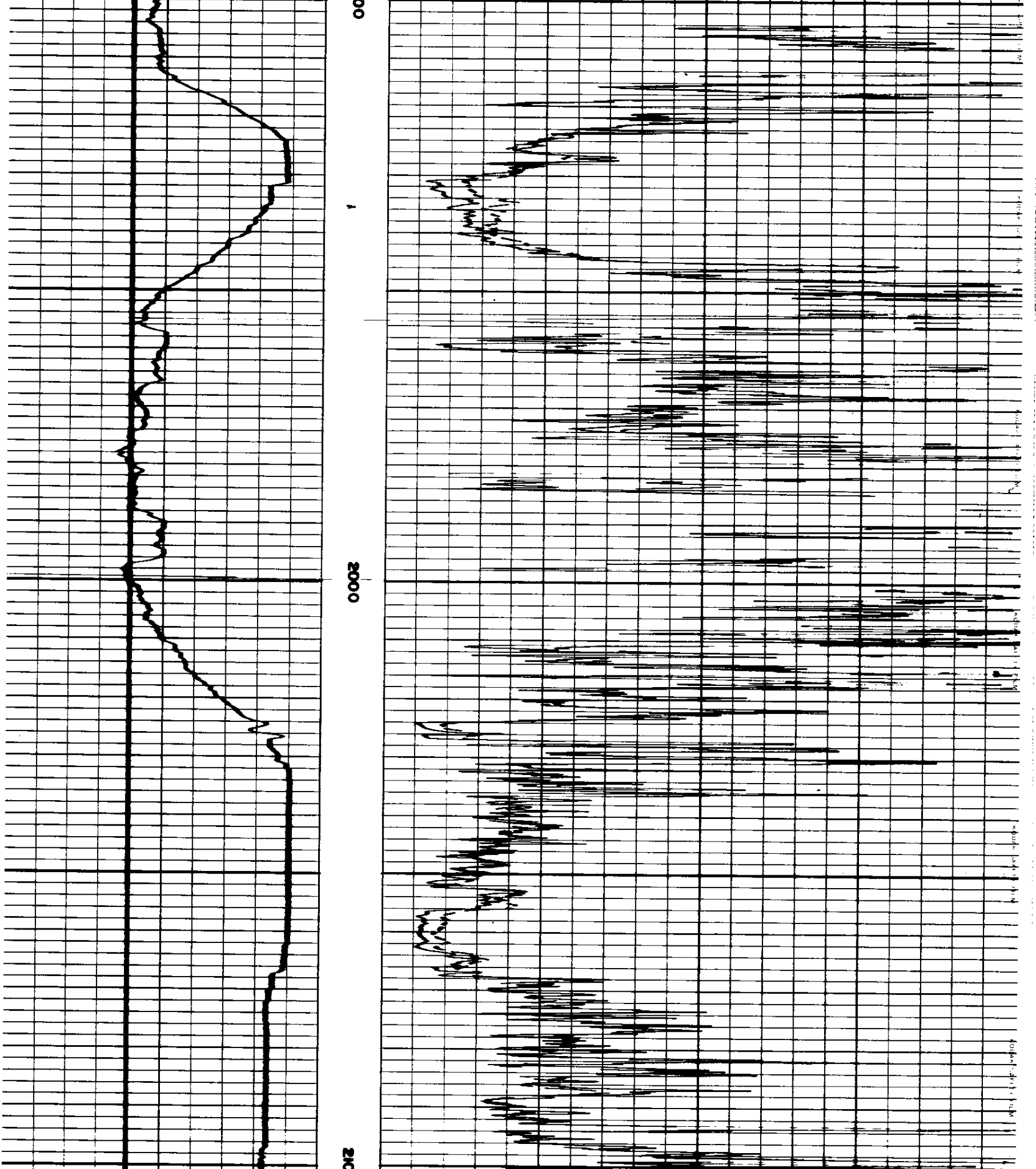

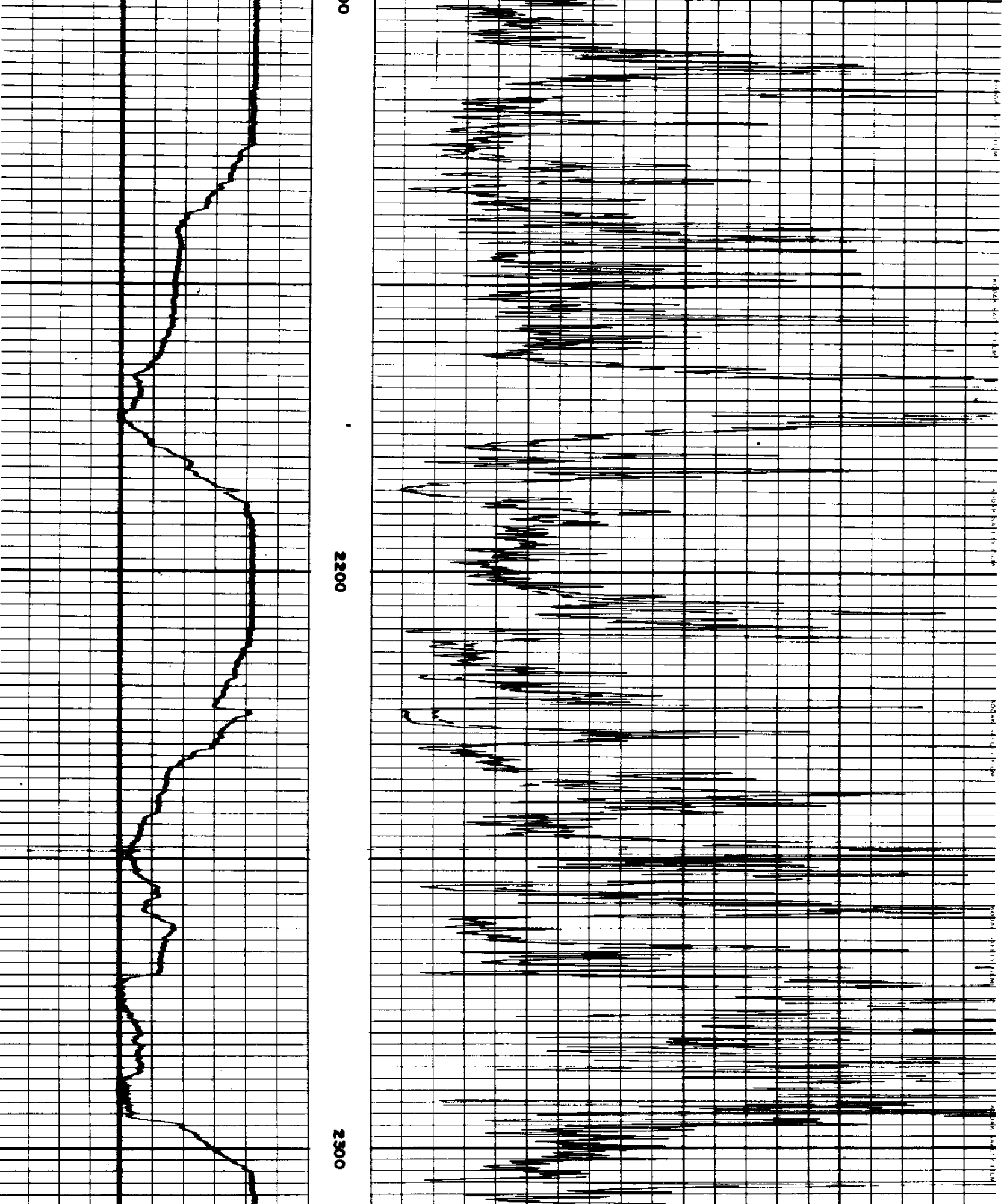

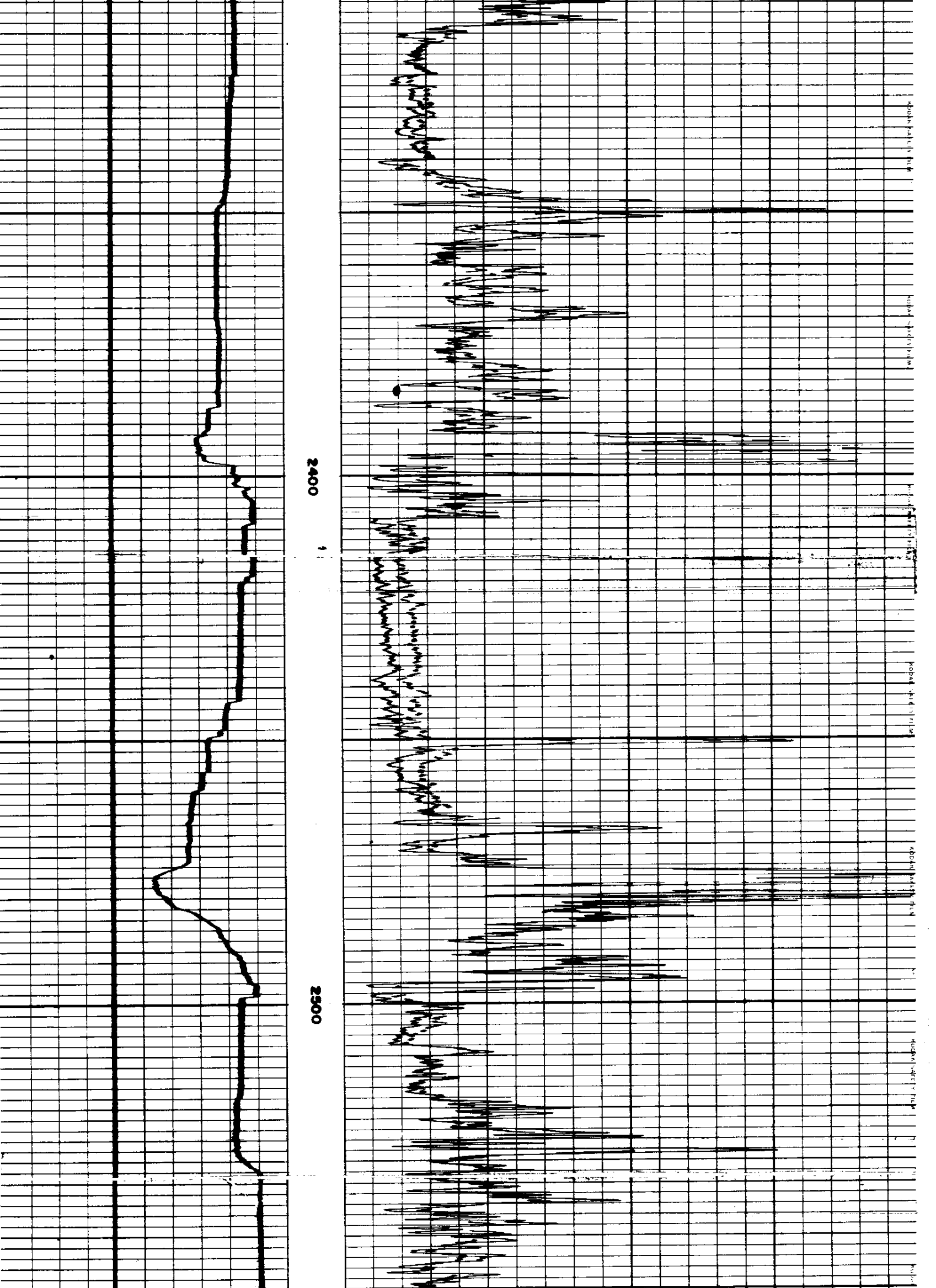

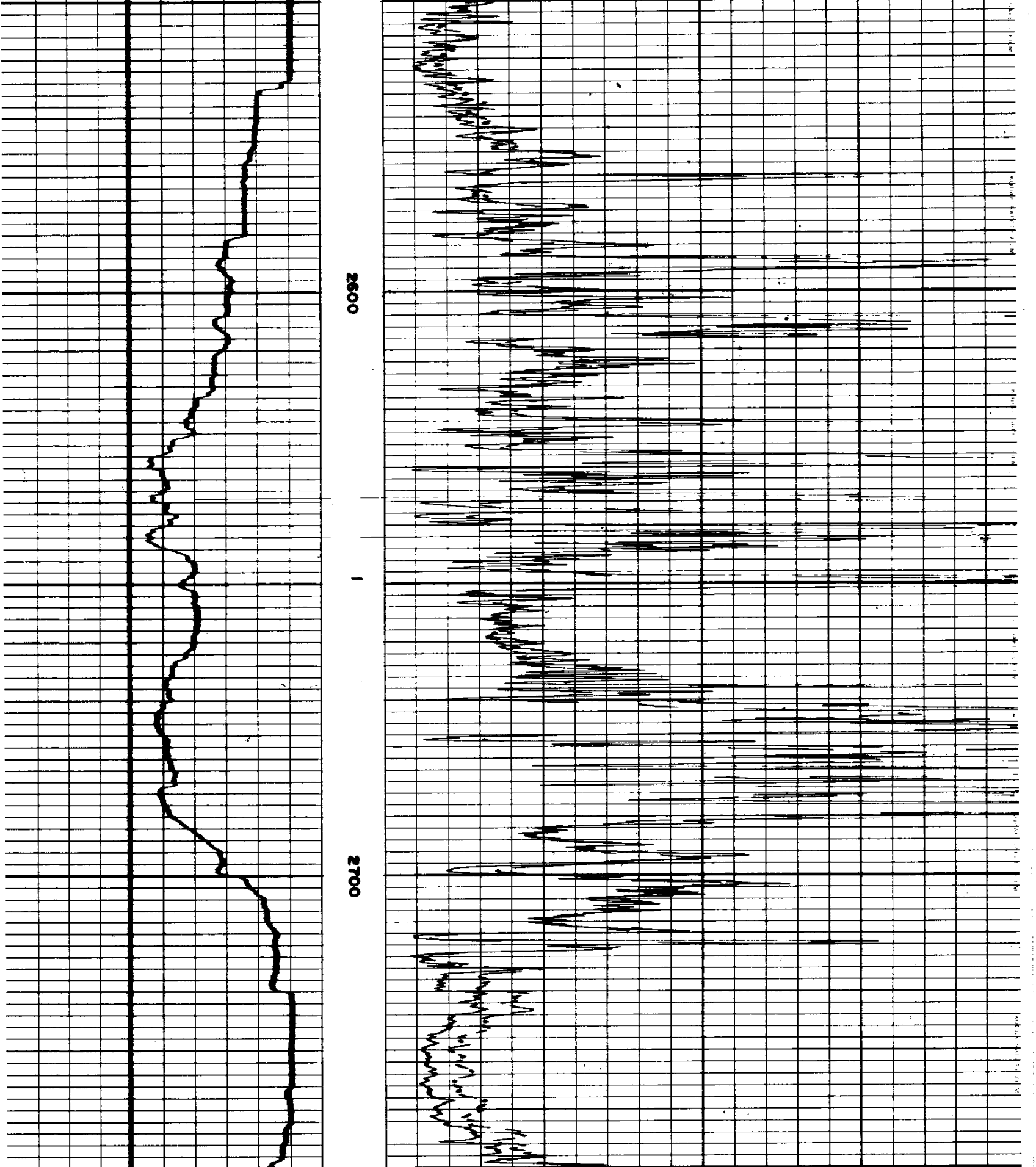

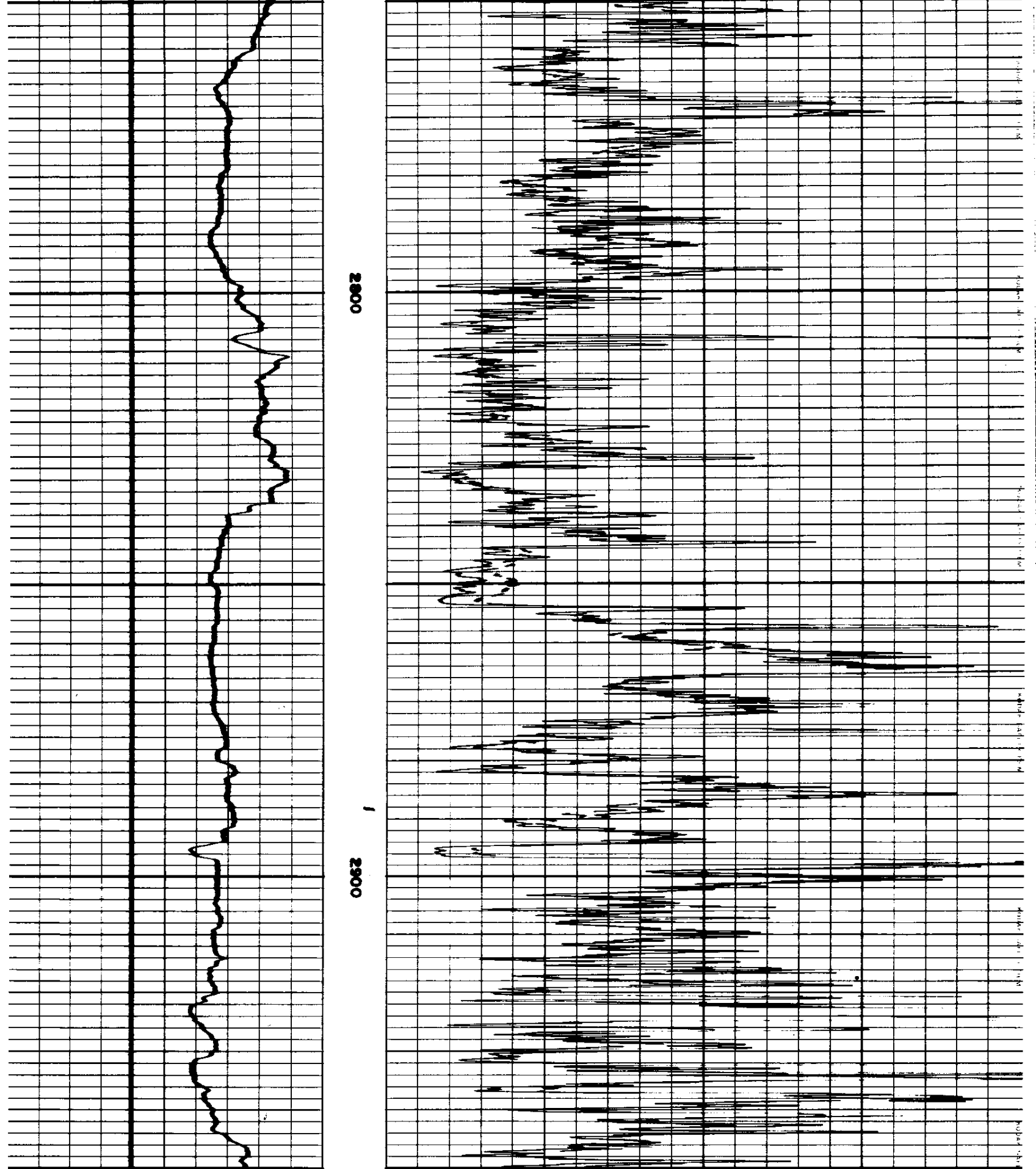

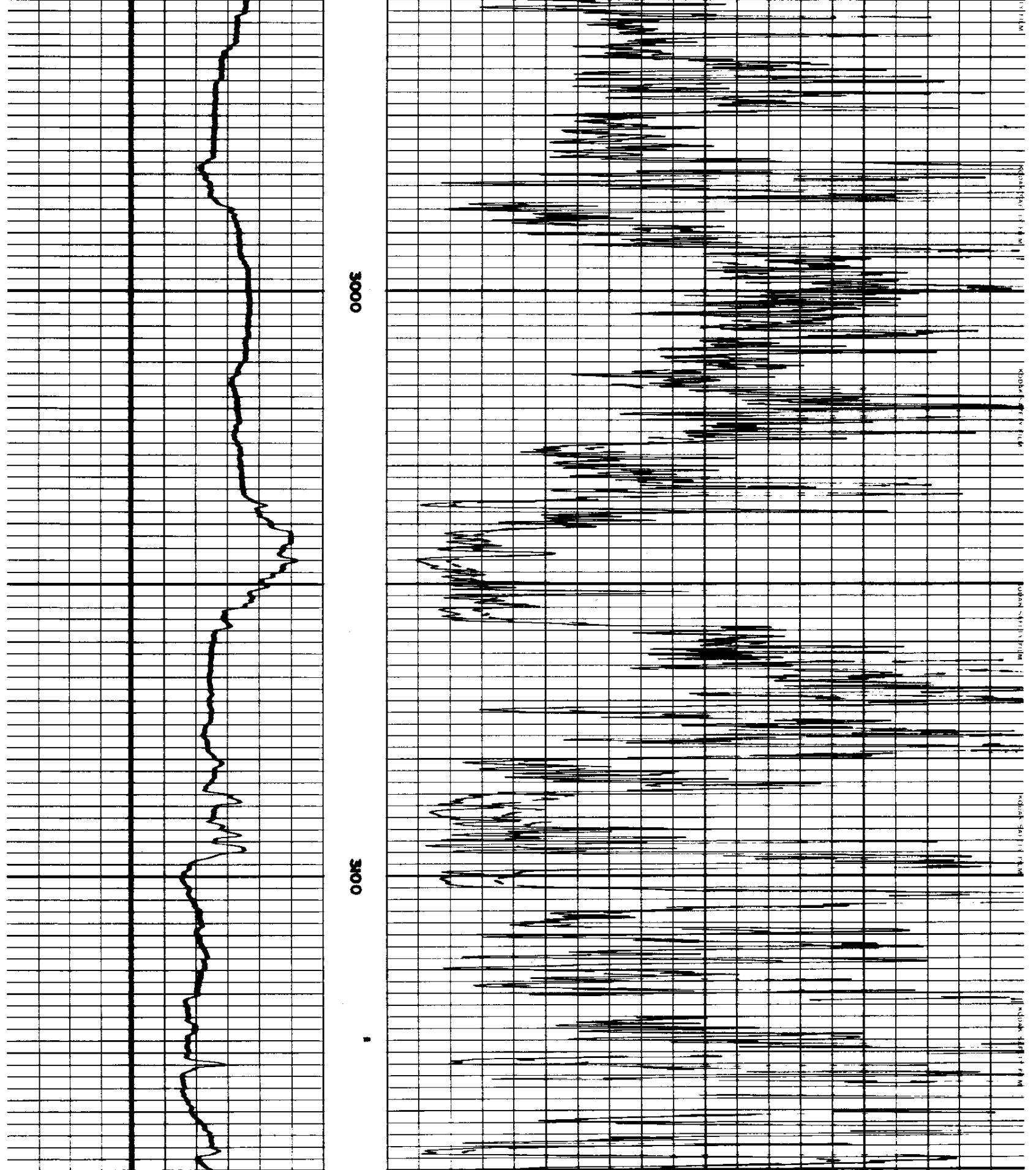

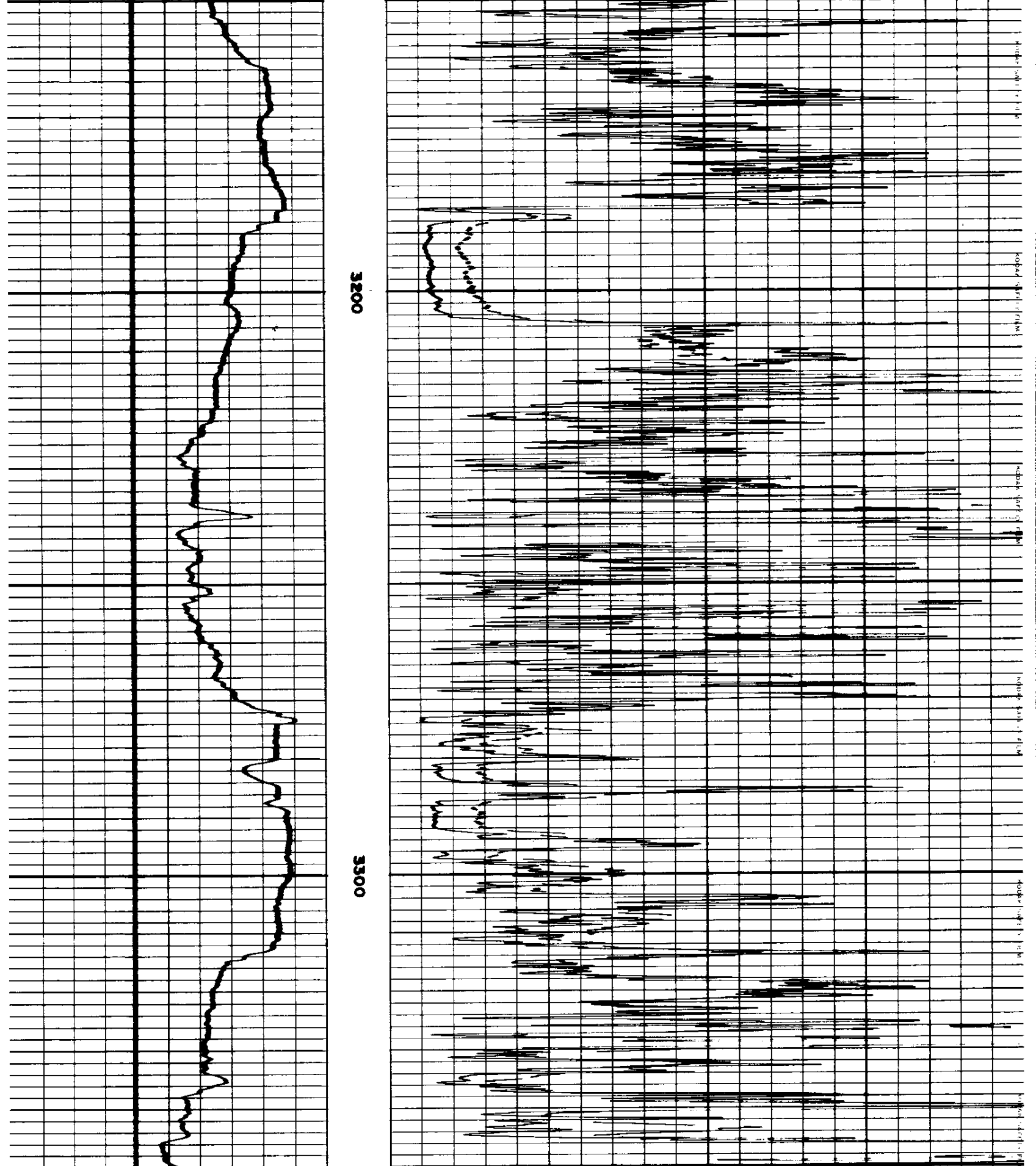

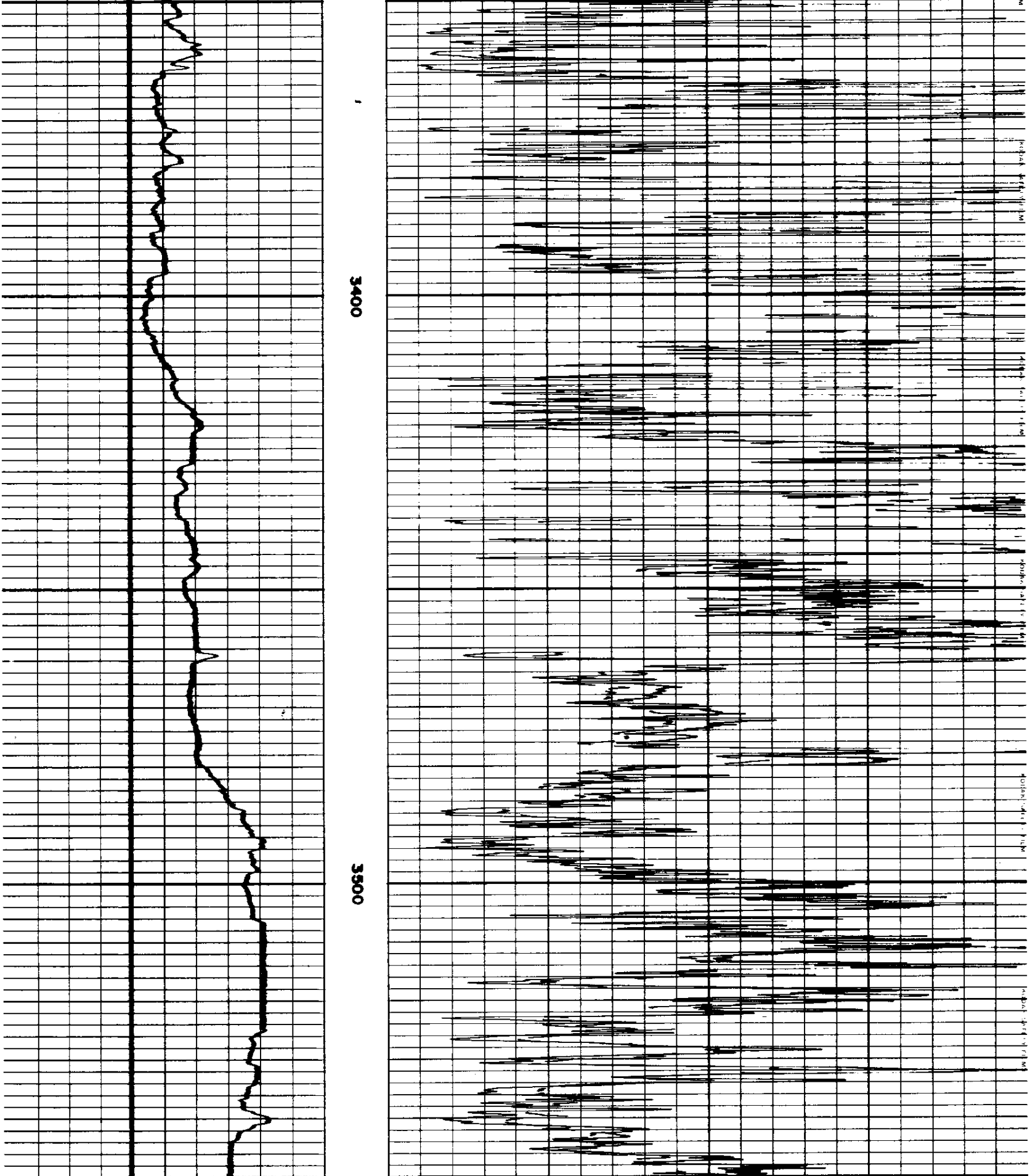

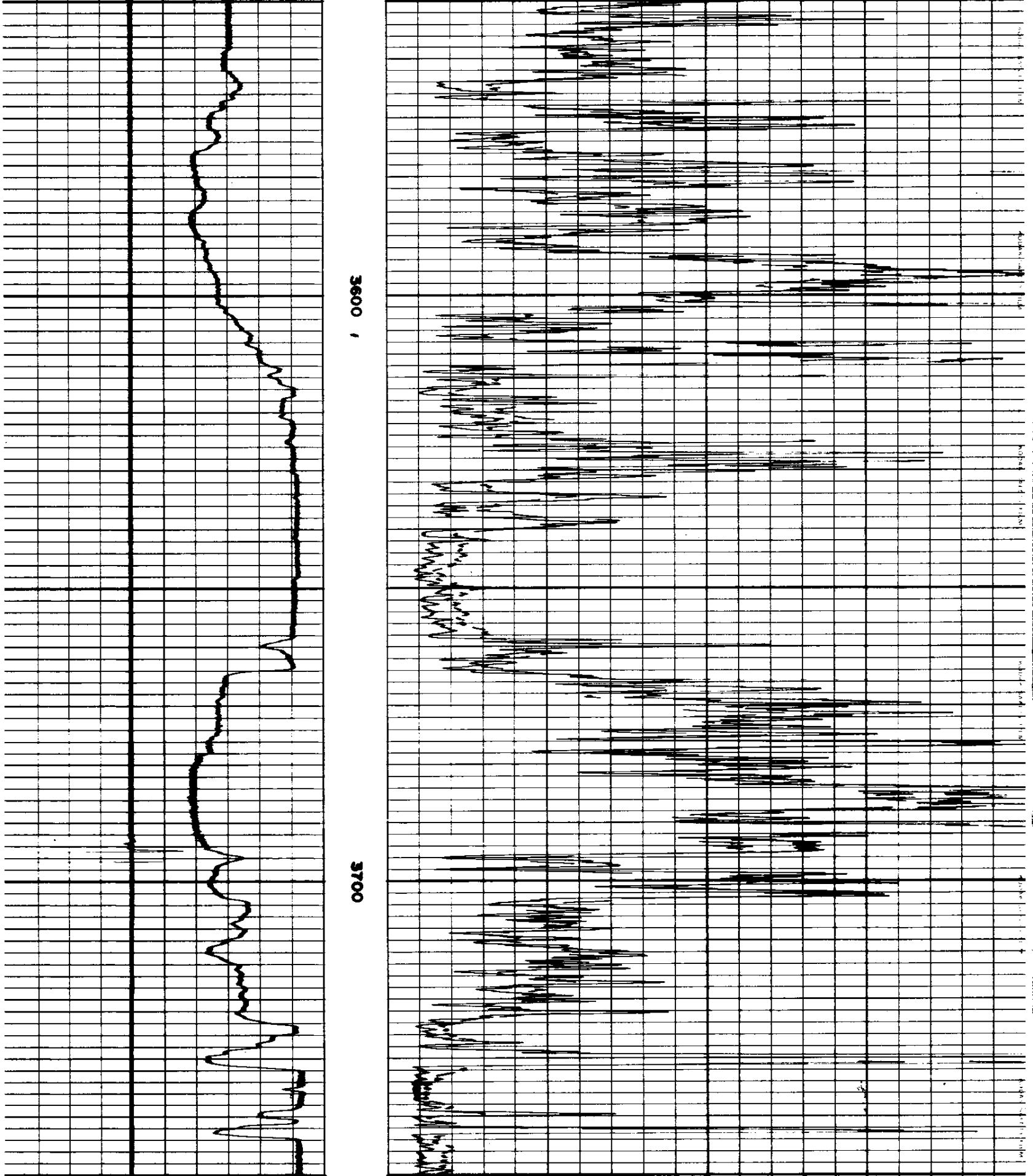

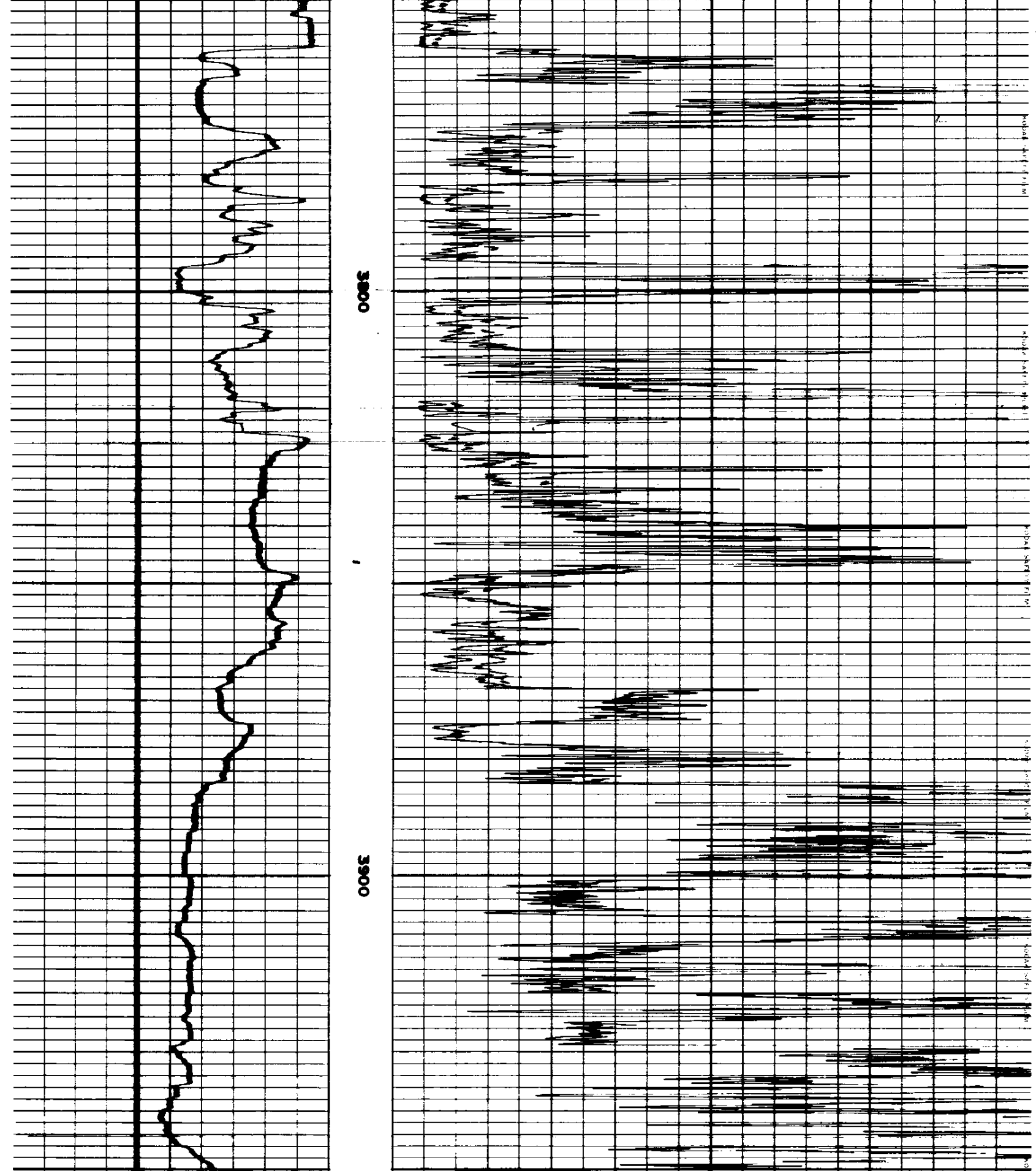

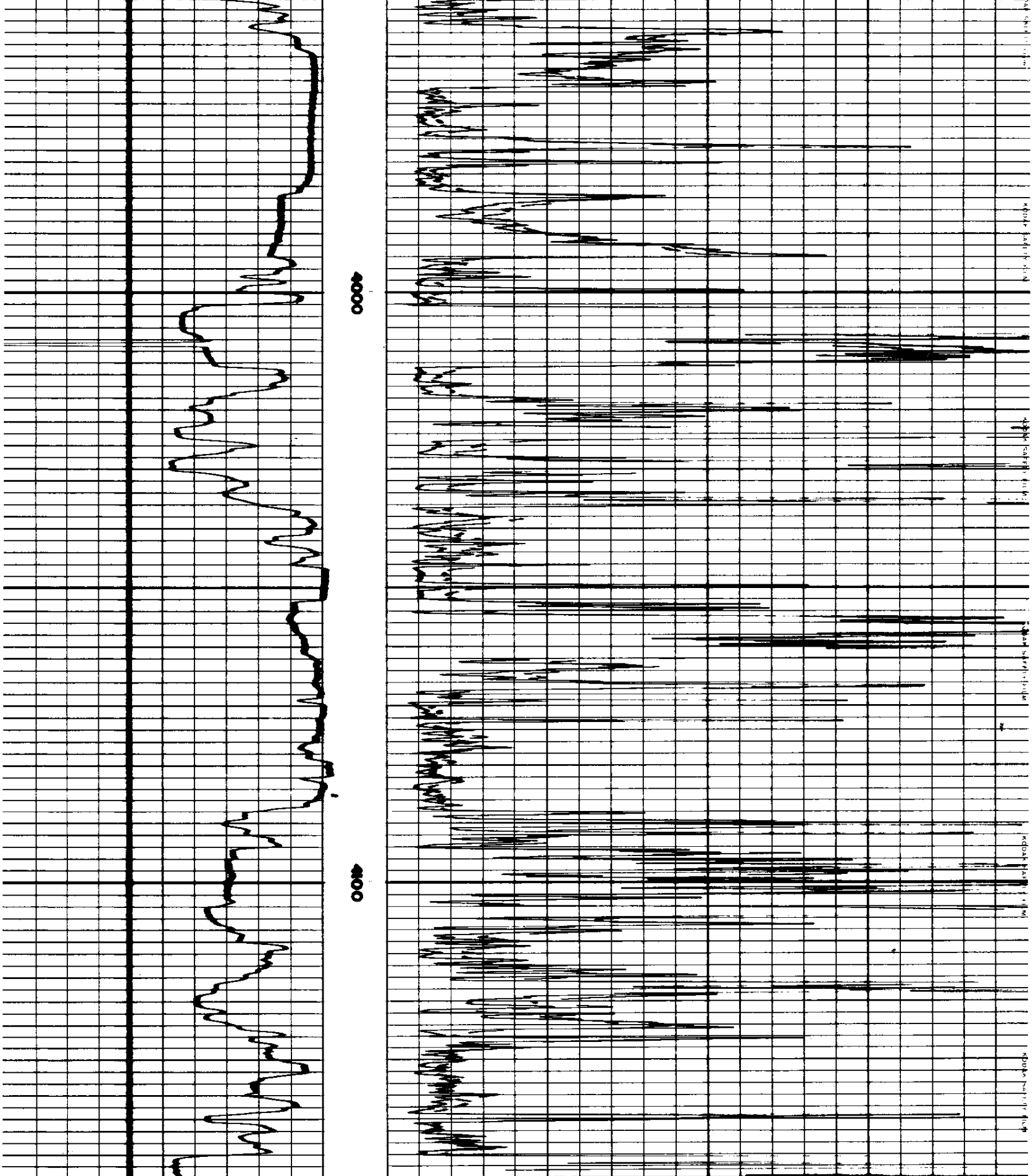

KODAK SAFETY FILM

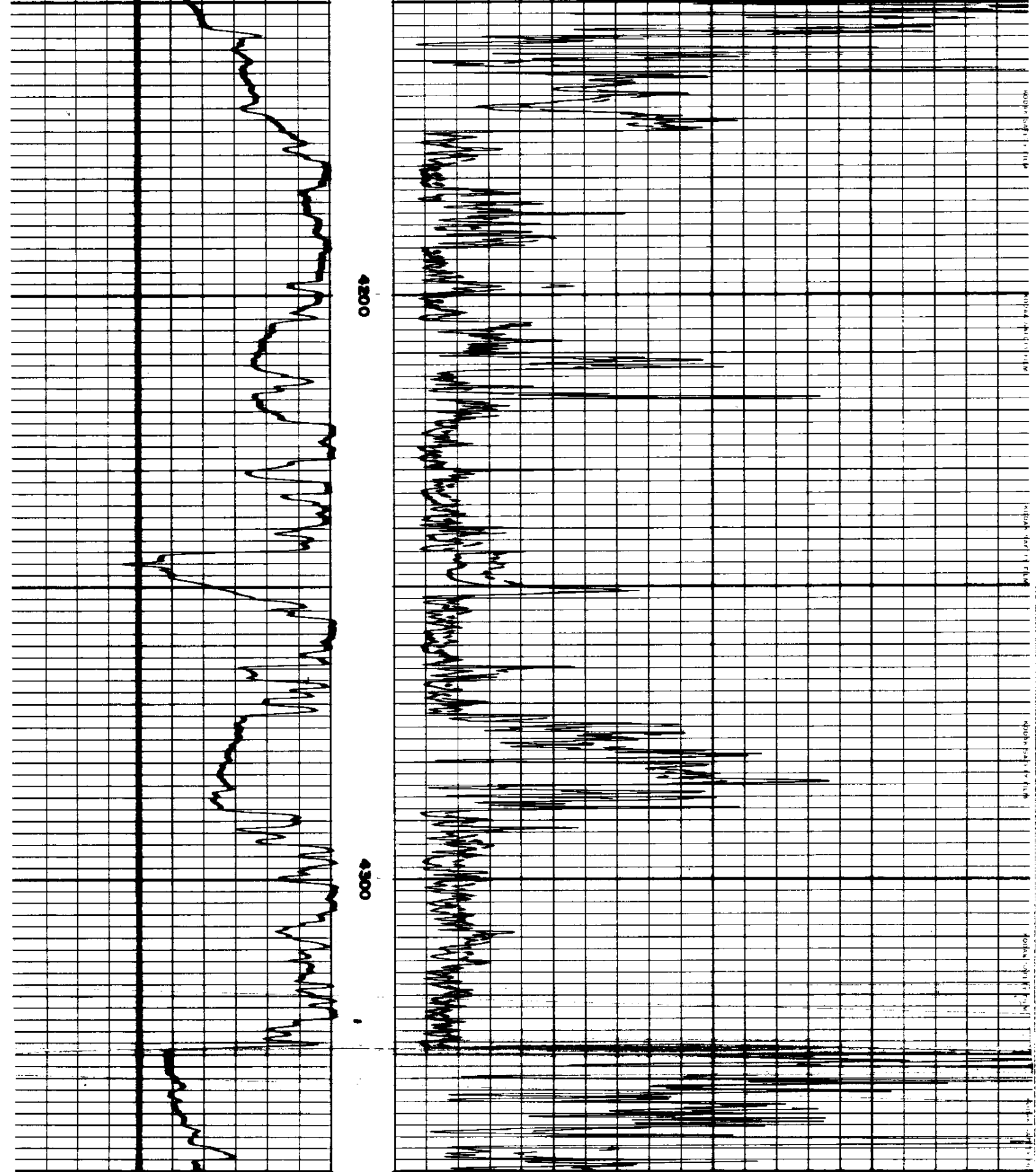

KODAK SAFETY FILM

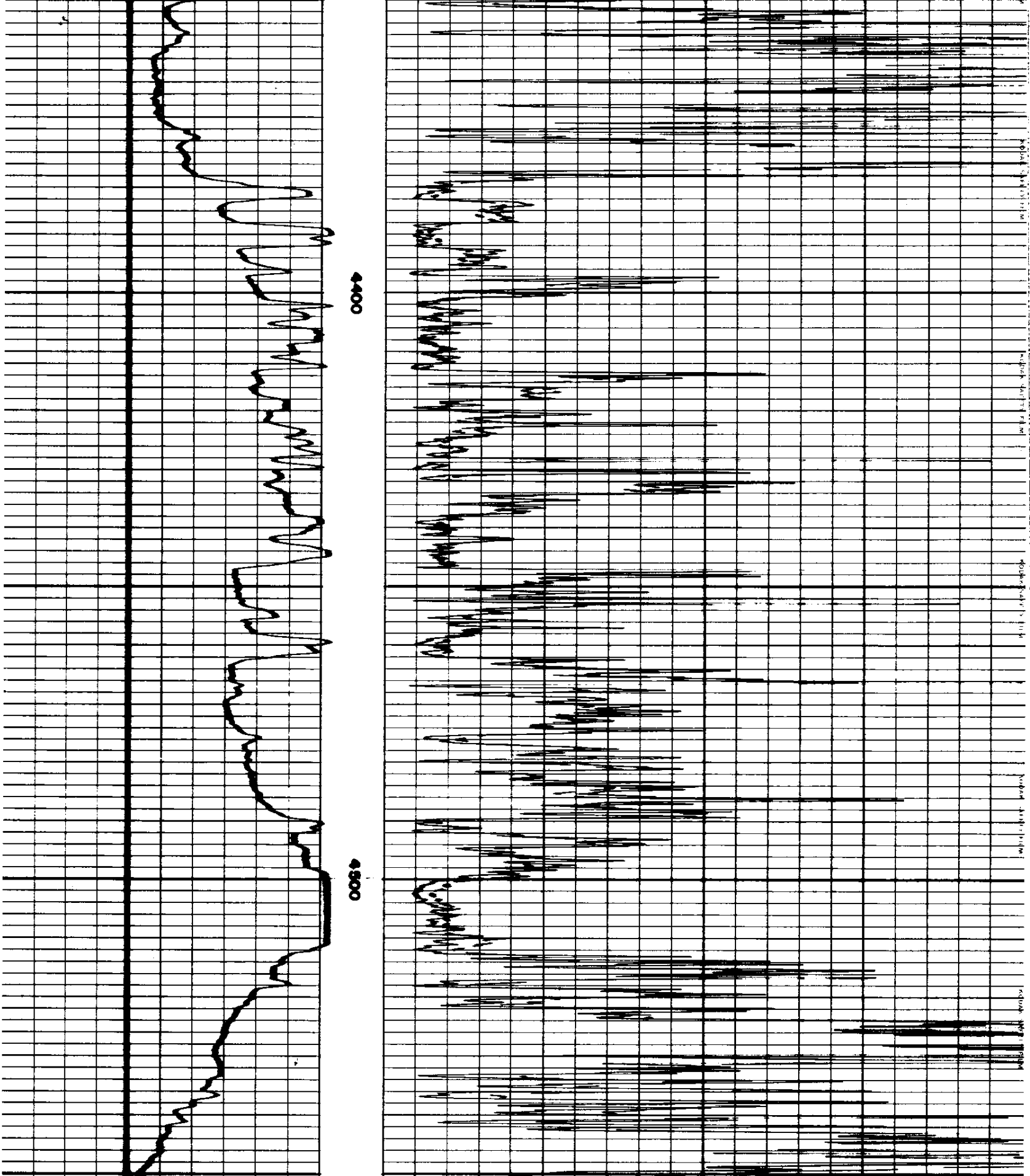

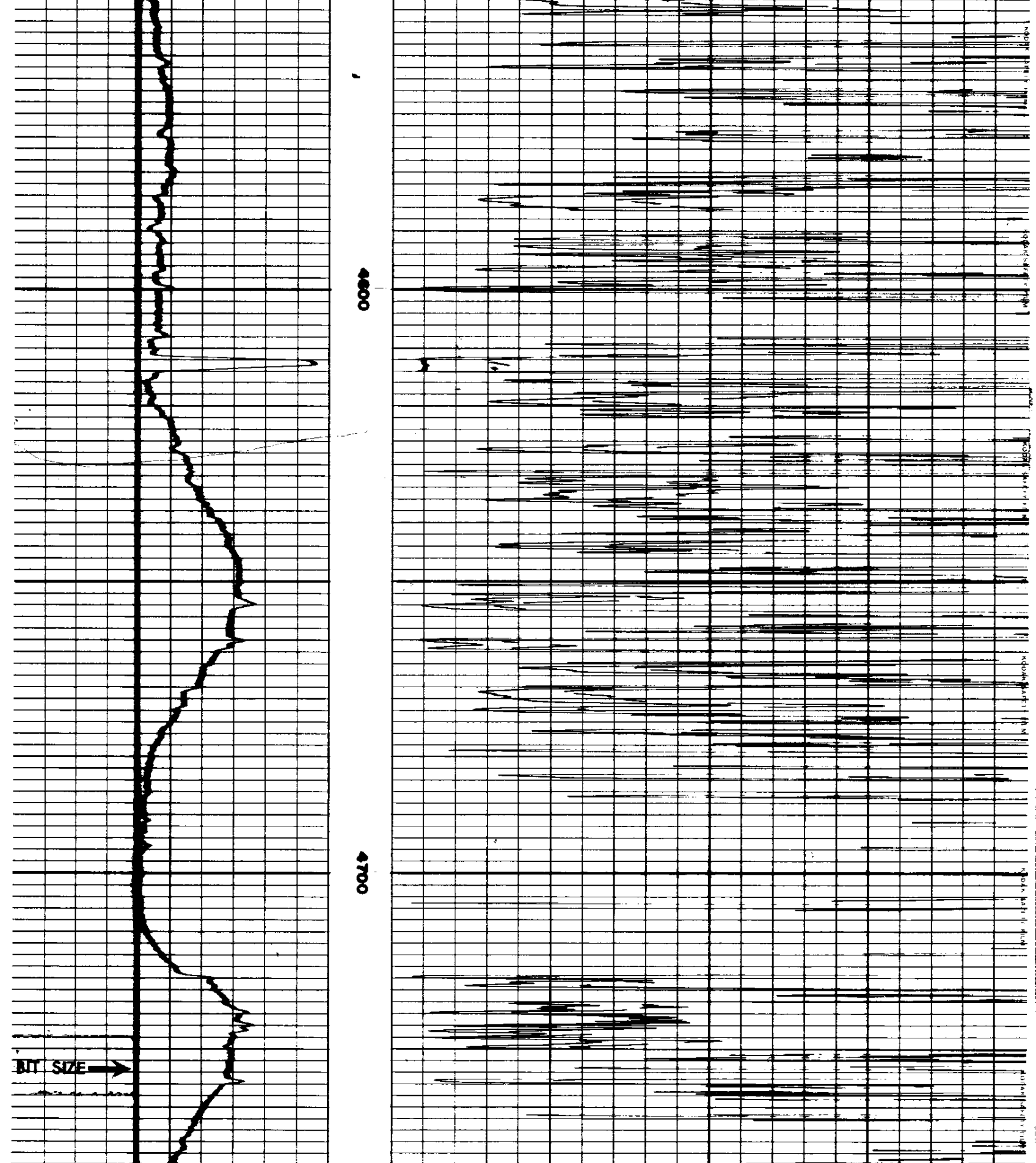

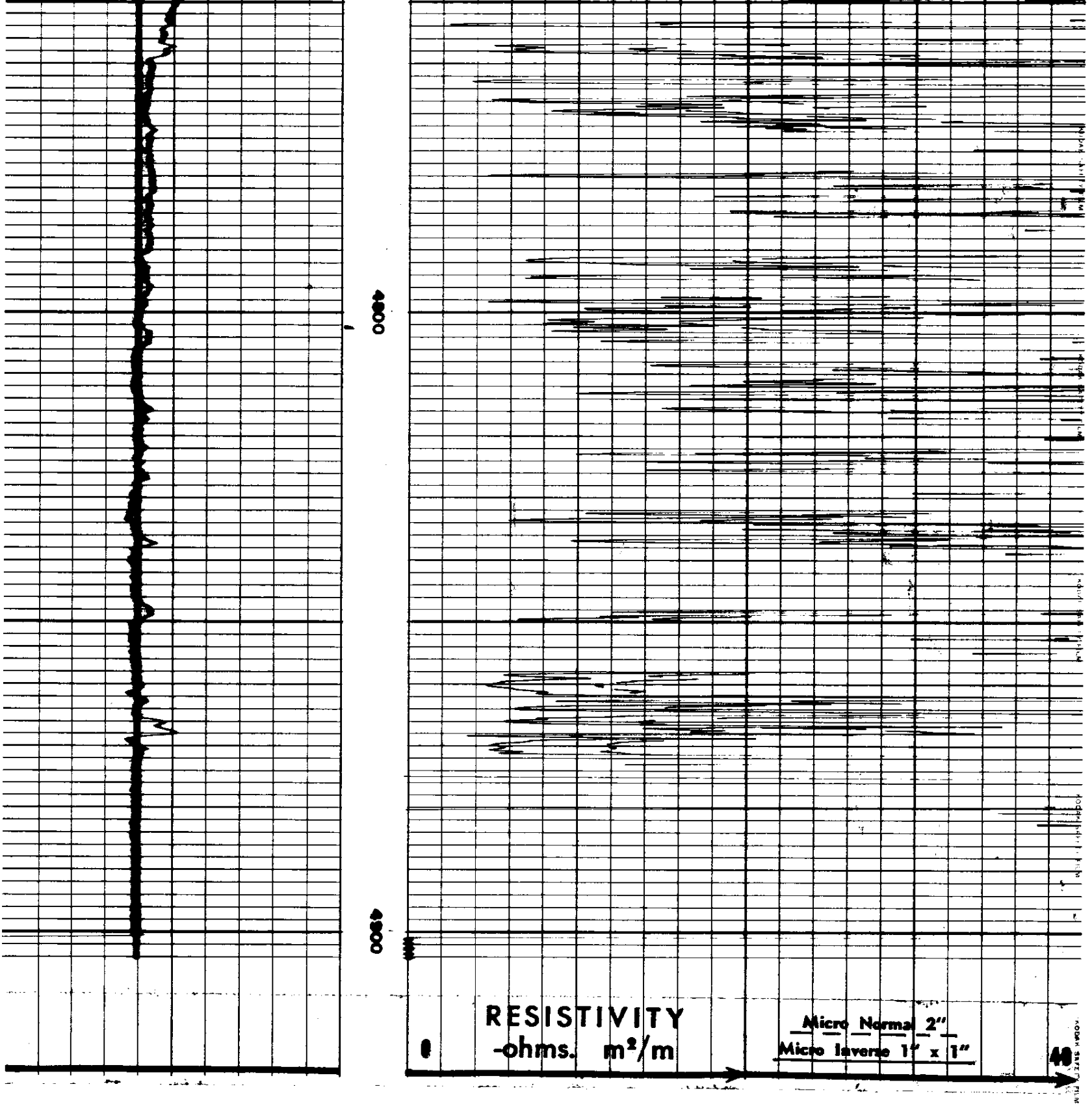

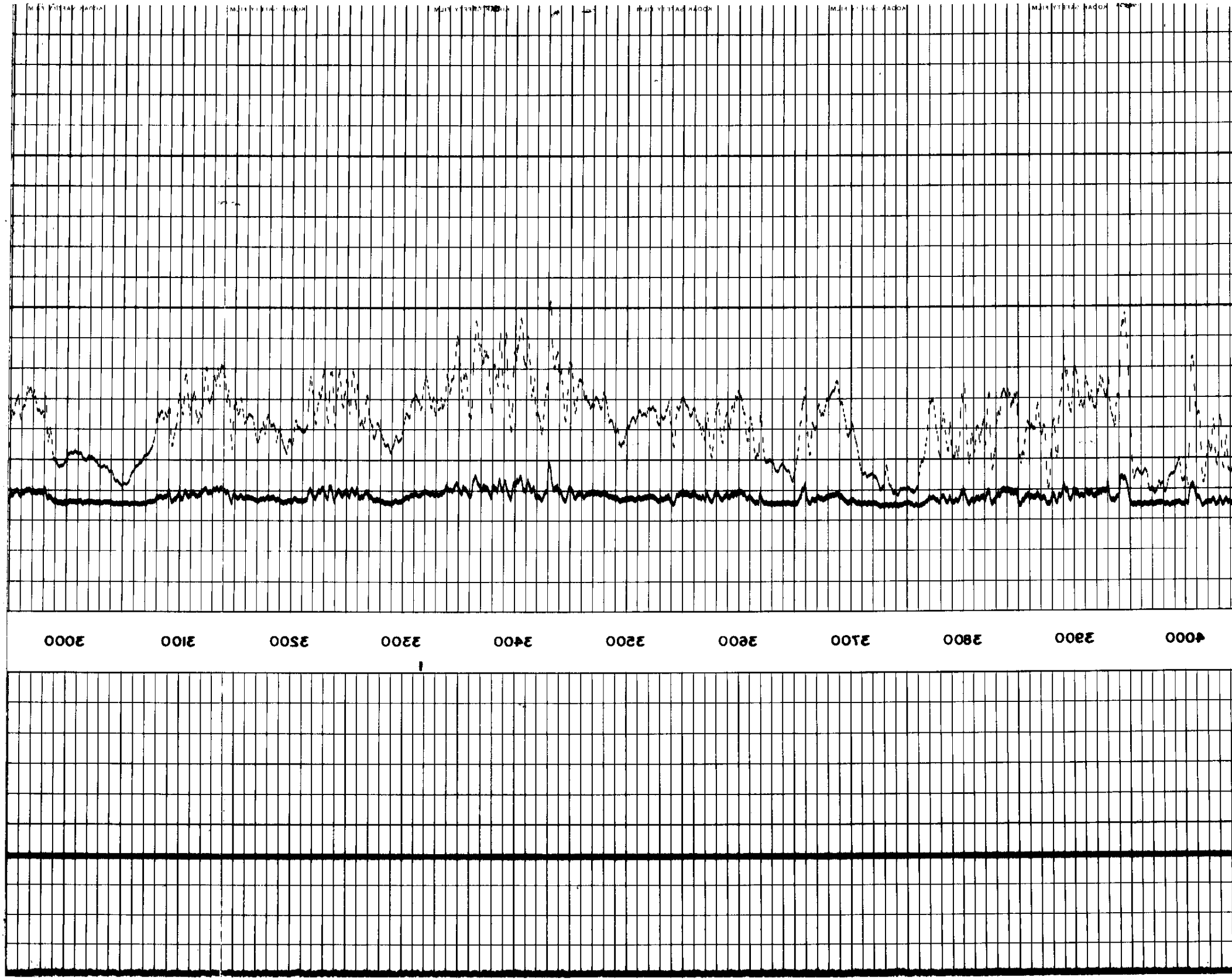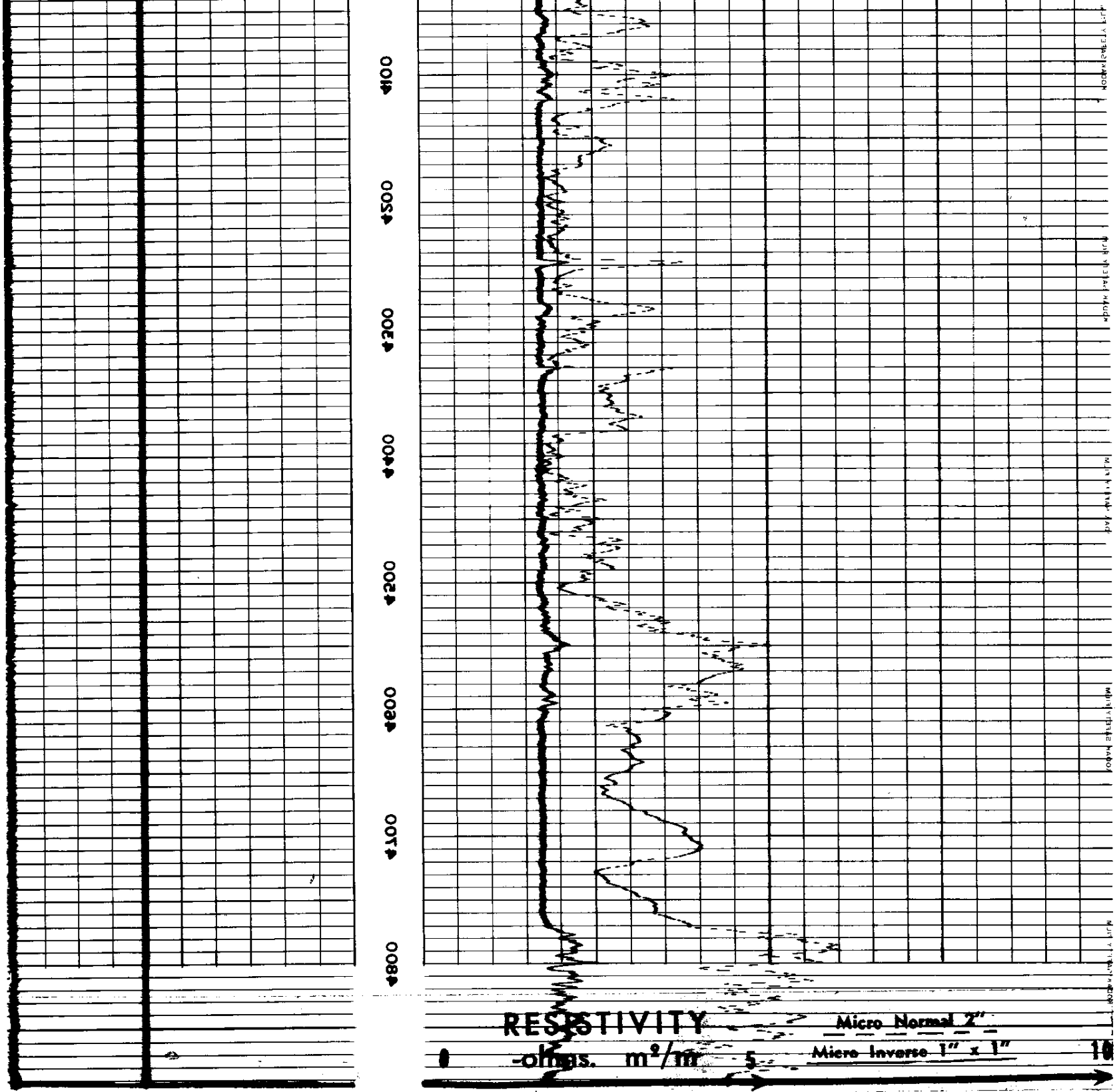MUD SURVEY