COMPANY El Paso Natural Gas Co.

LUMBERGER WELL SURVEYING CORPORATION

HOUSTON, TEXAS

Electrical Log

COMPANY El Paso Natural
Gas Co.
WELL Federal No. 1
FIELD Wildcat
LOCATION 5-20S-44E
COUNTY Malheur
STATE Oregon

Location of Well

520' East and
330' North
from South West
Corner of
Sec. 5-20S-44E

ML-SG

Elevation: D.F.:
K.B.: 2531
or G.L.: 2520

FILING No.

o.	1				
	12-31-54				
g	6538				
g	293				
red	6245				
n.	293				
	293				
hed	6539				
ler	6530				
m	KB				
	Jel-Caustic				
y	10.1				
ity	47				
	2.3@70 °F	@ °F	@ °F	@ °F	@ °F
HT	0.95@195°F	@ °F	@ °F	@ °F	@ °F
	7.0@ 70°F	@ °F	@ °F	@ °F	@ °F
oss	CC 30 min.	CC 30 min.	CC 30 min.	CC 30 min.	CC 30 min.
. °F	195				
	9'				
M	16"				
M	64"				
O	24'				
me	2 1/2hr				
	1708-Fly				
y	J. Pound				
	Bechtale				

FOLD HERE

REMARKS

SPONTANEOUS-POTENTIAL 100 millivolts	DEPTHS	RESISTIVITY -ohms. m²/m 0 — 40	RESISTIVITY -ohms. m²/m 0 — 40
− 10 +		0 AM 16" 40 0 — 400 0 CA 24' 40 0 — 400 0 — 4000	0 AM 64" 40 0 — 400 0 — 4000

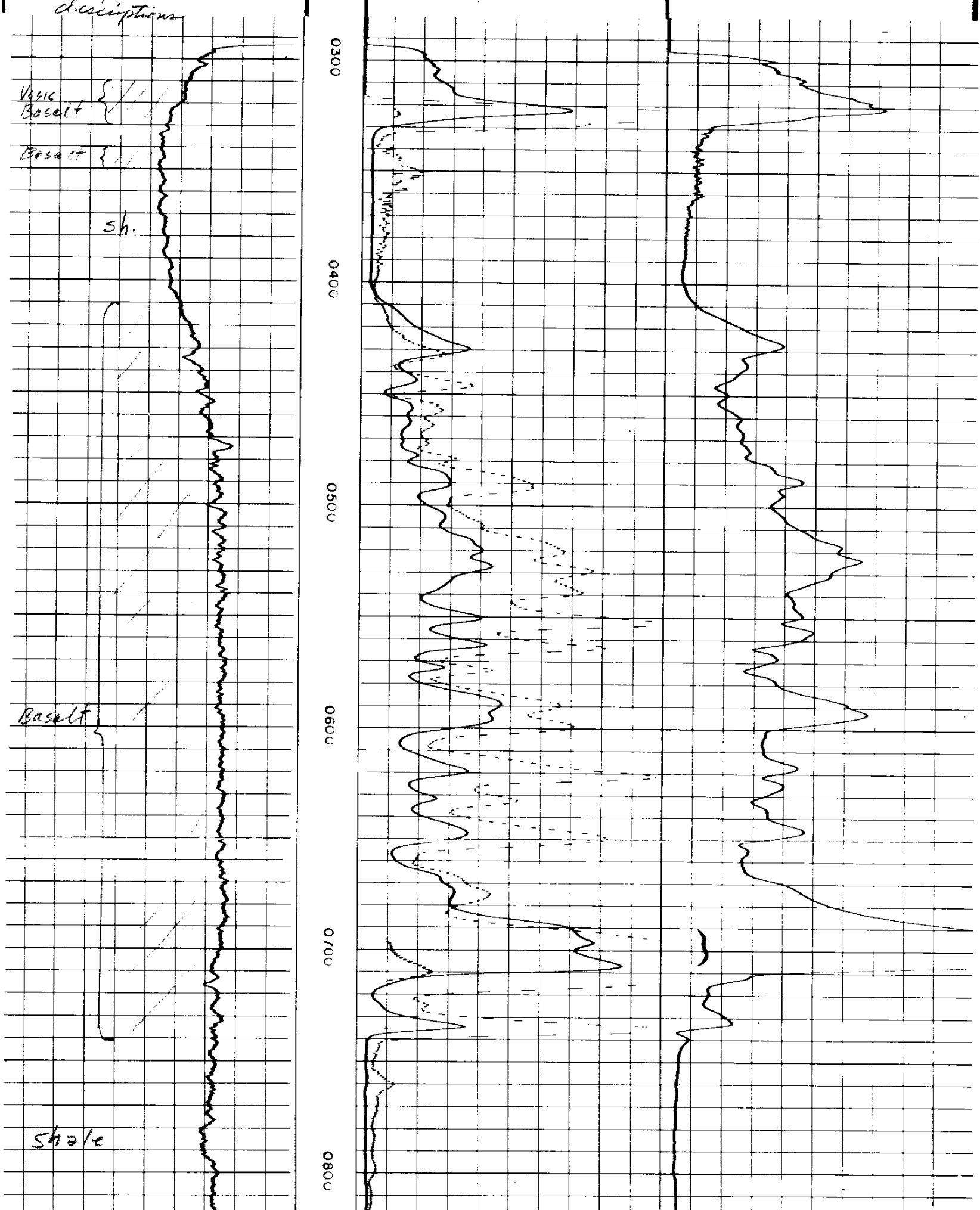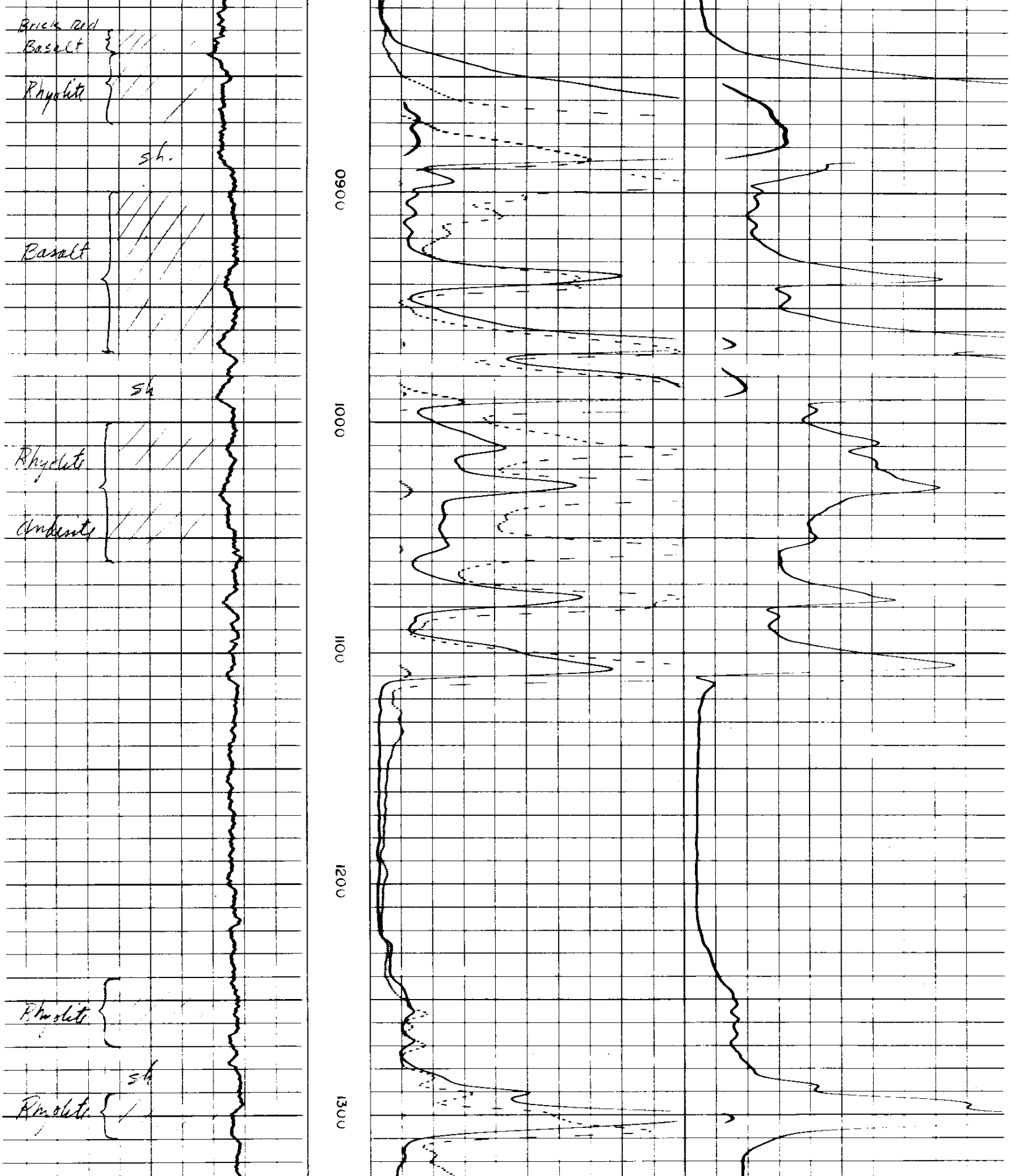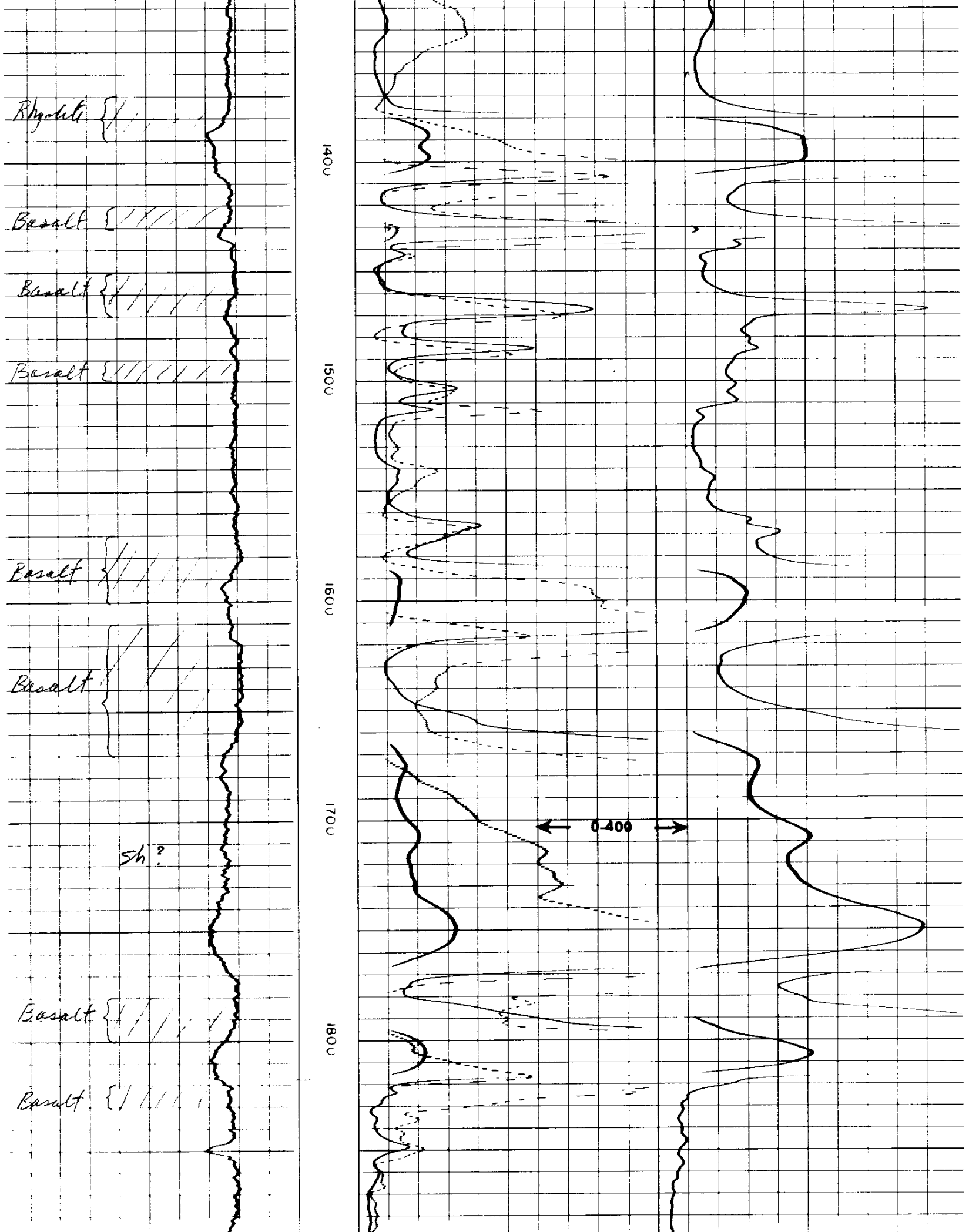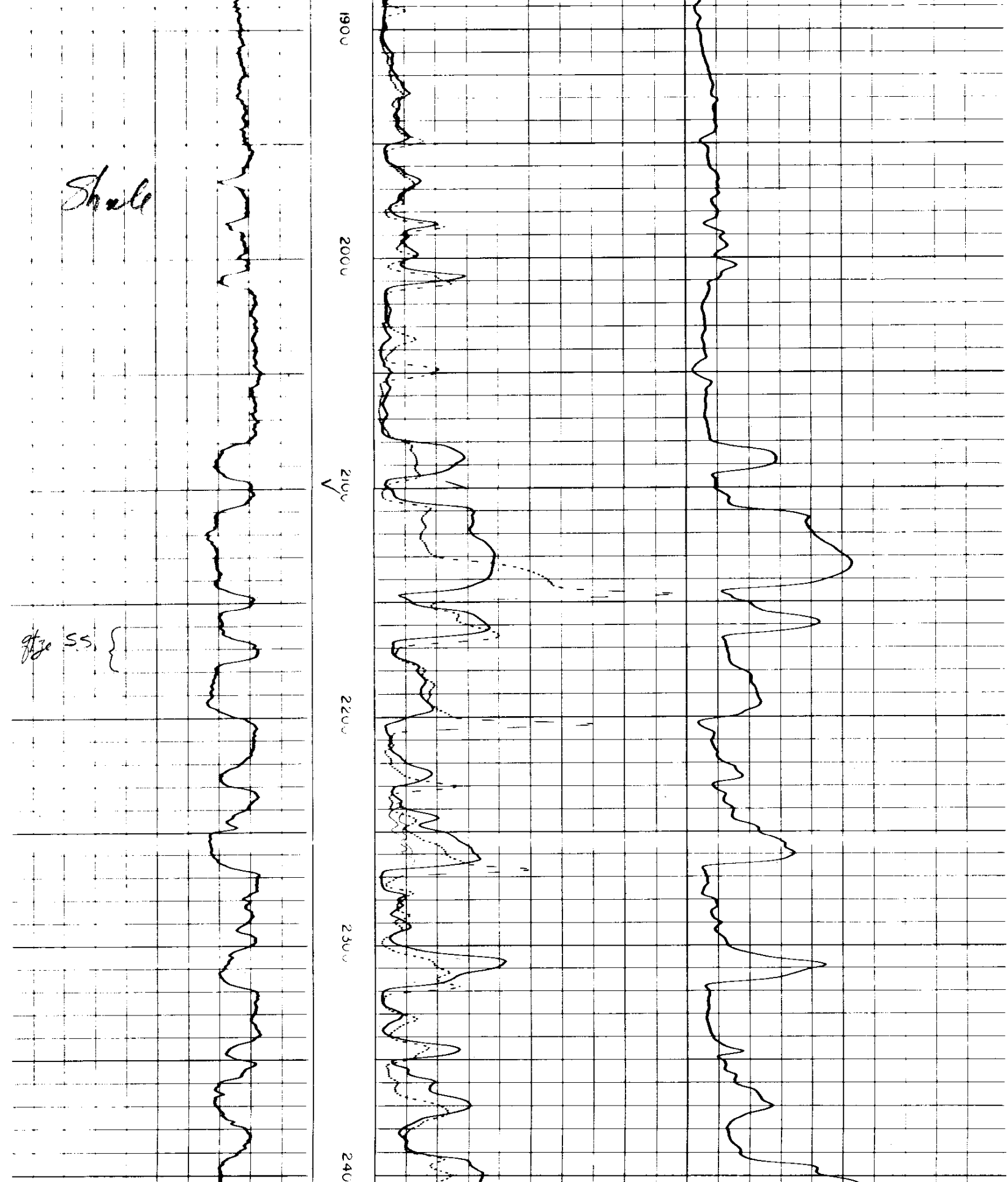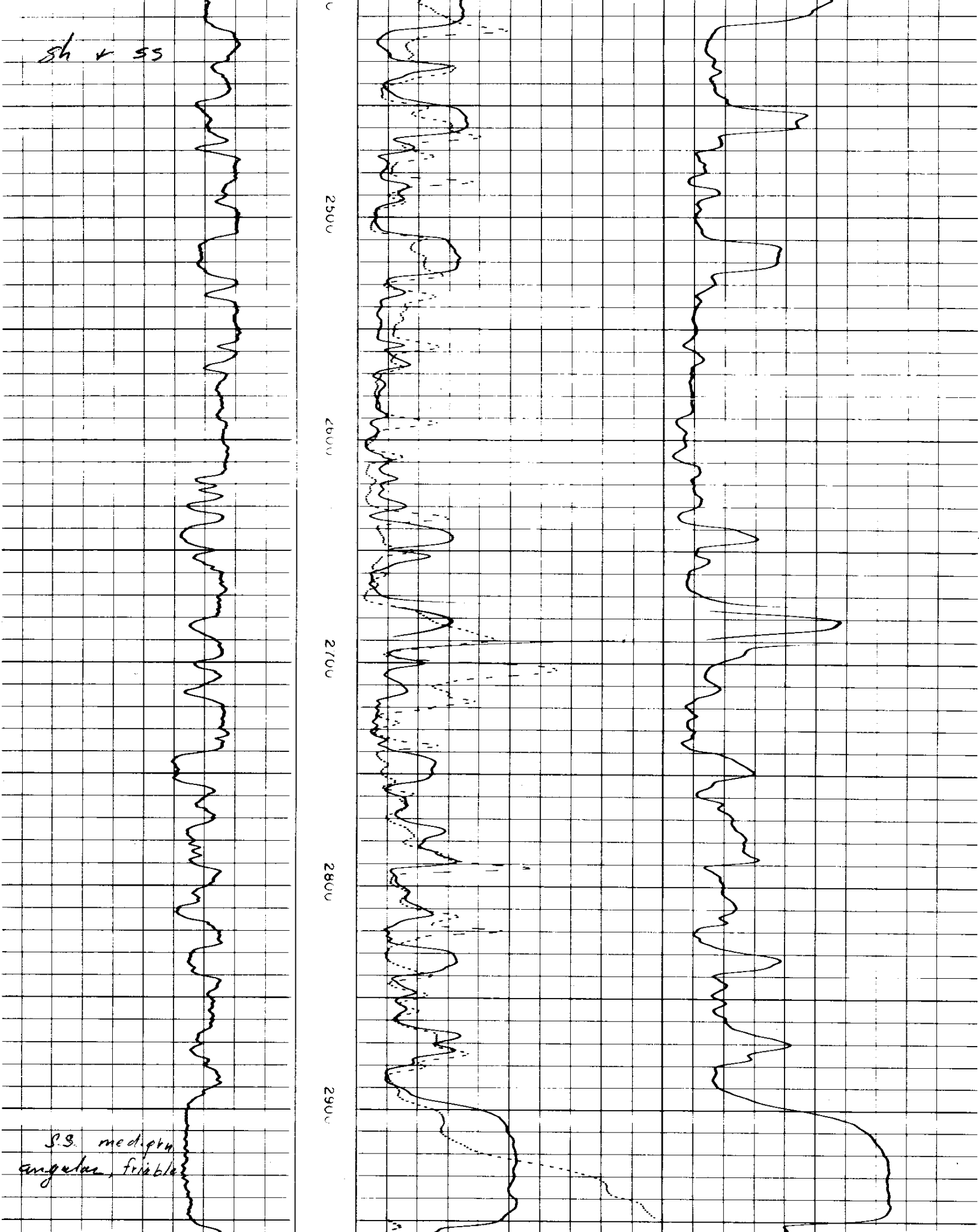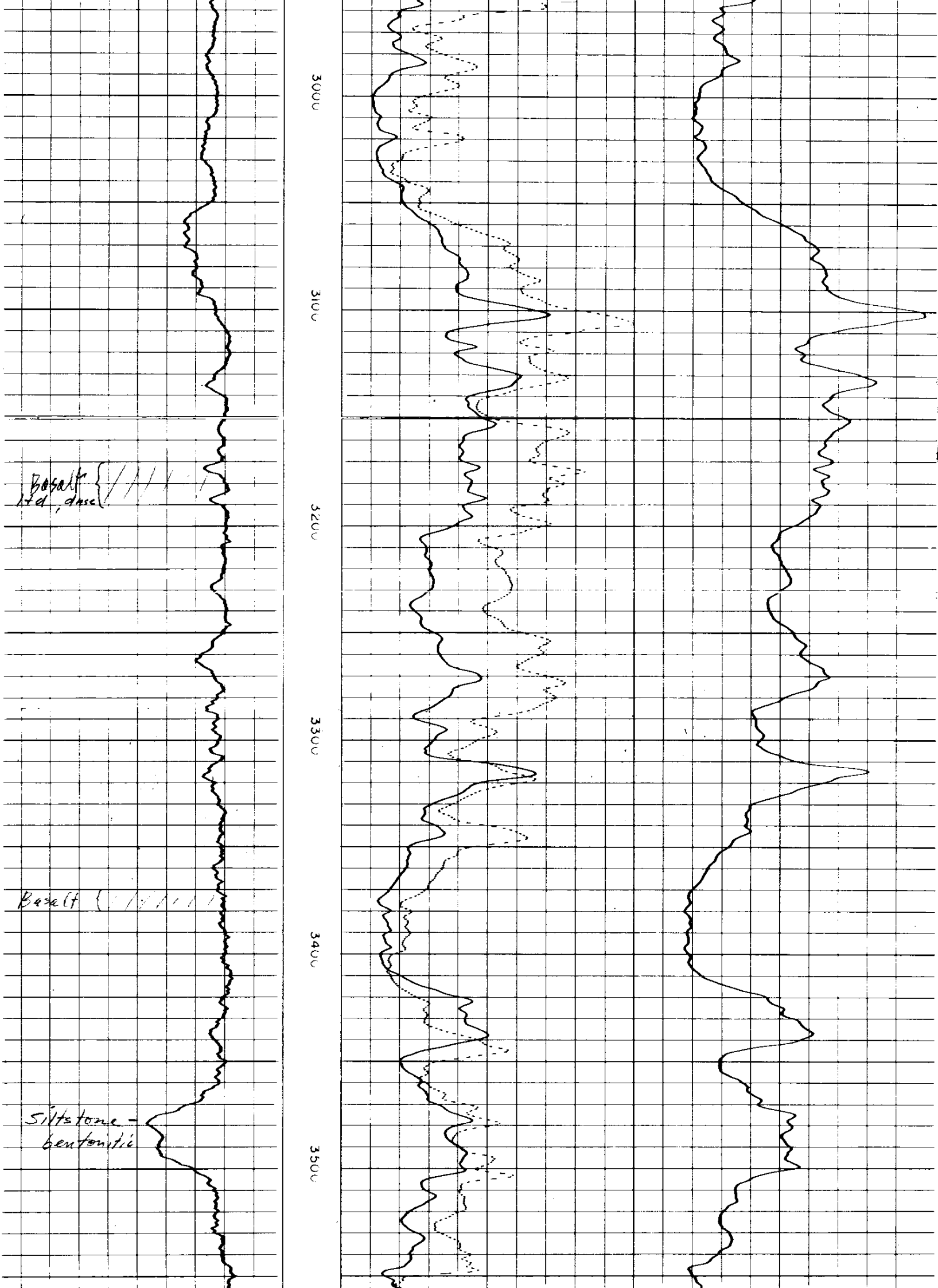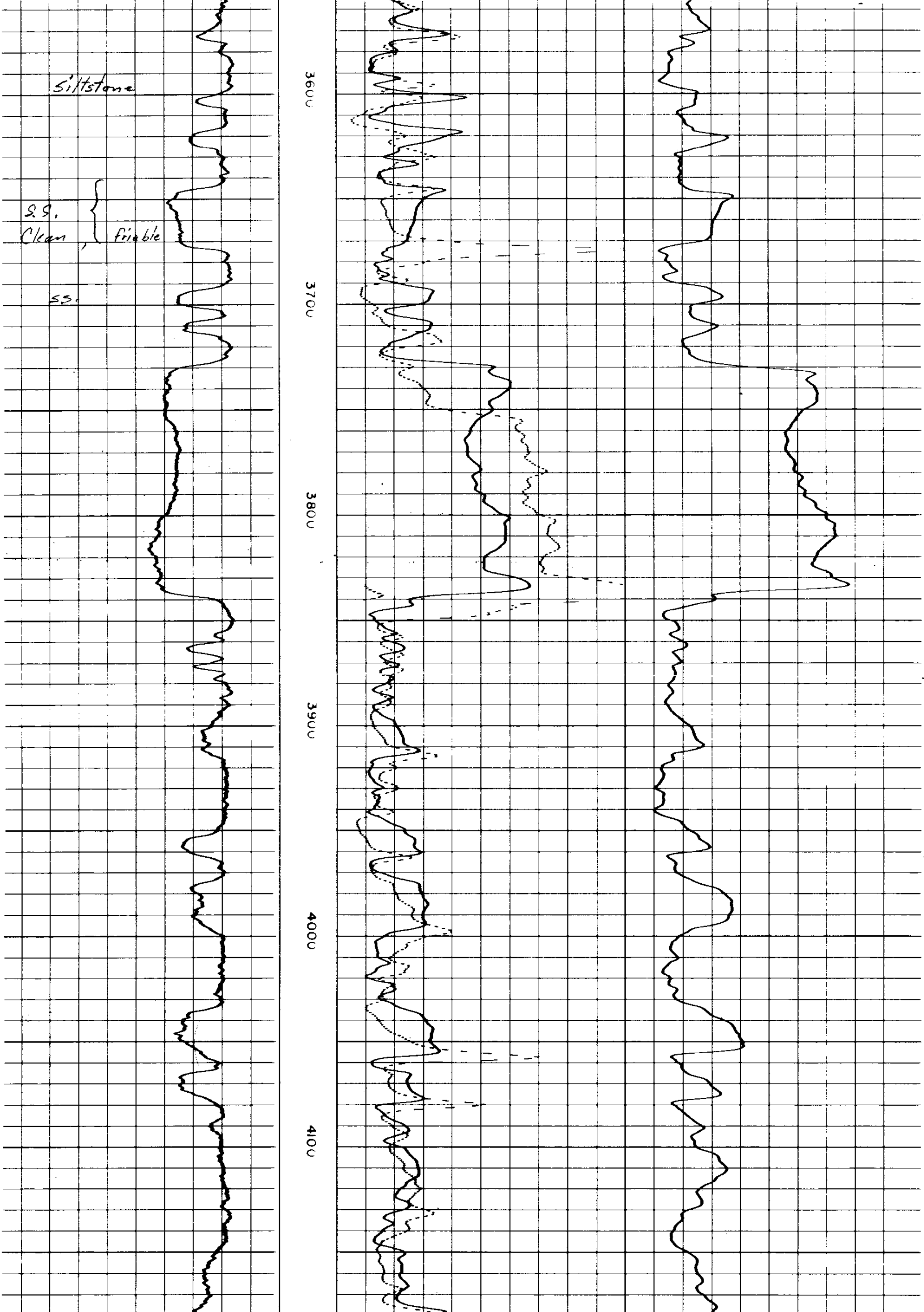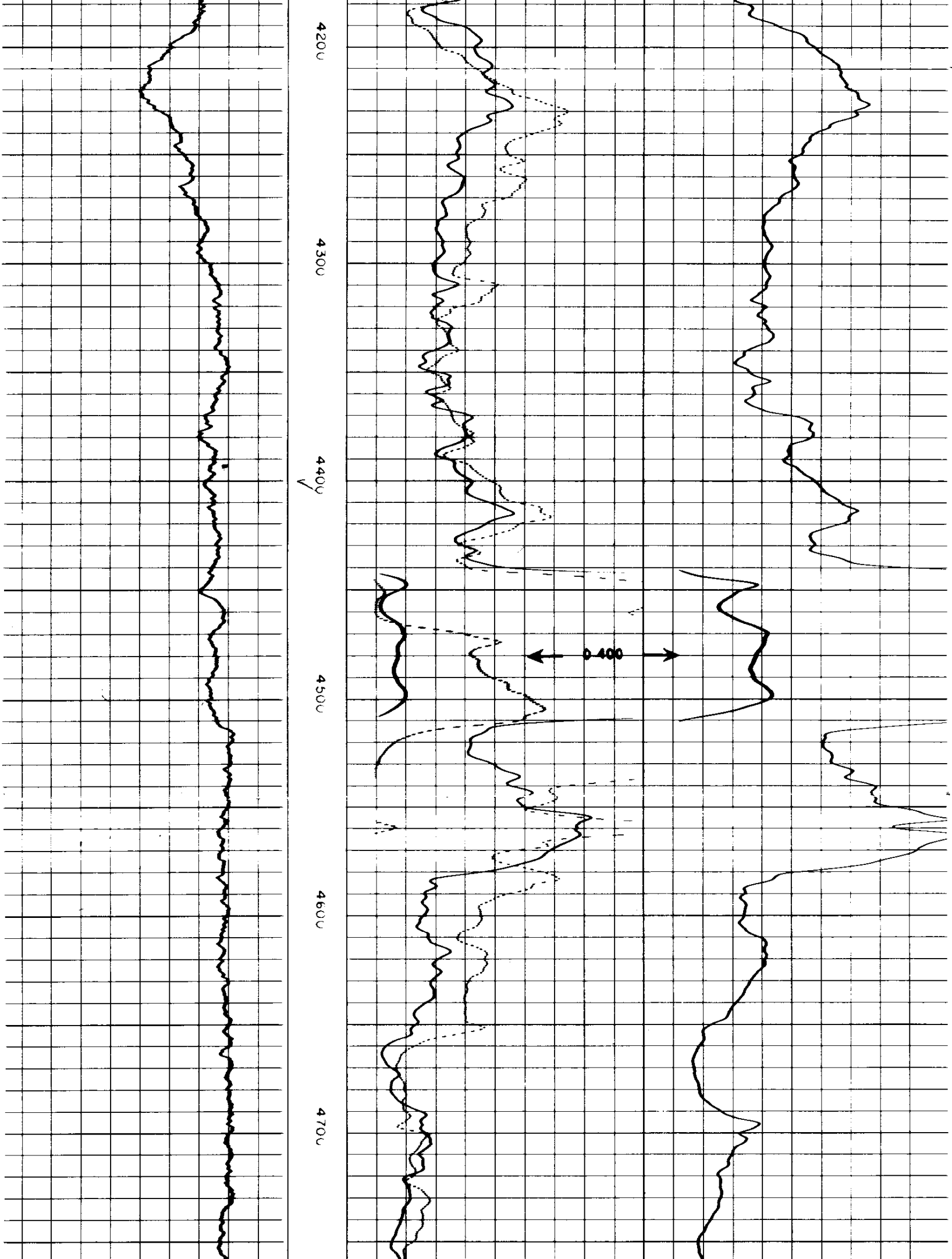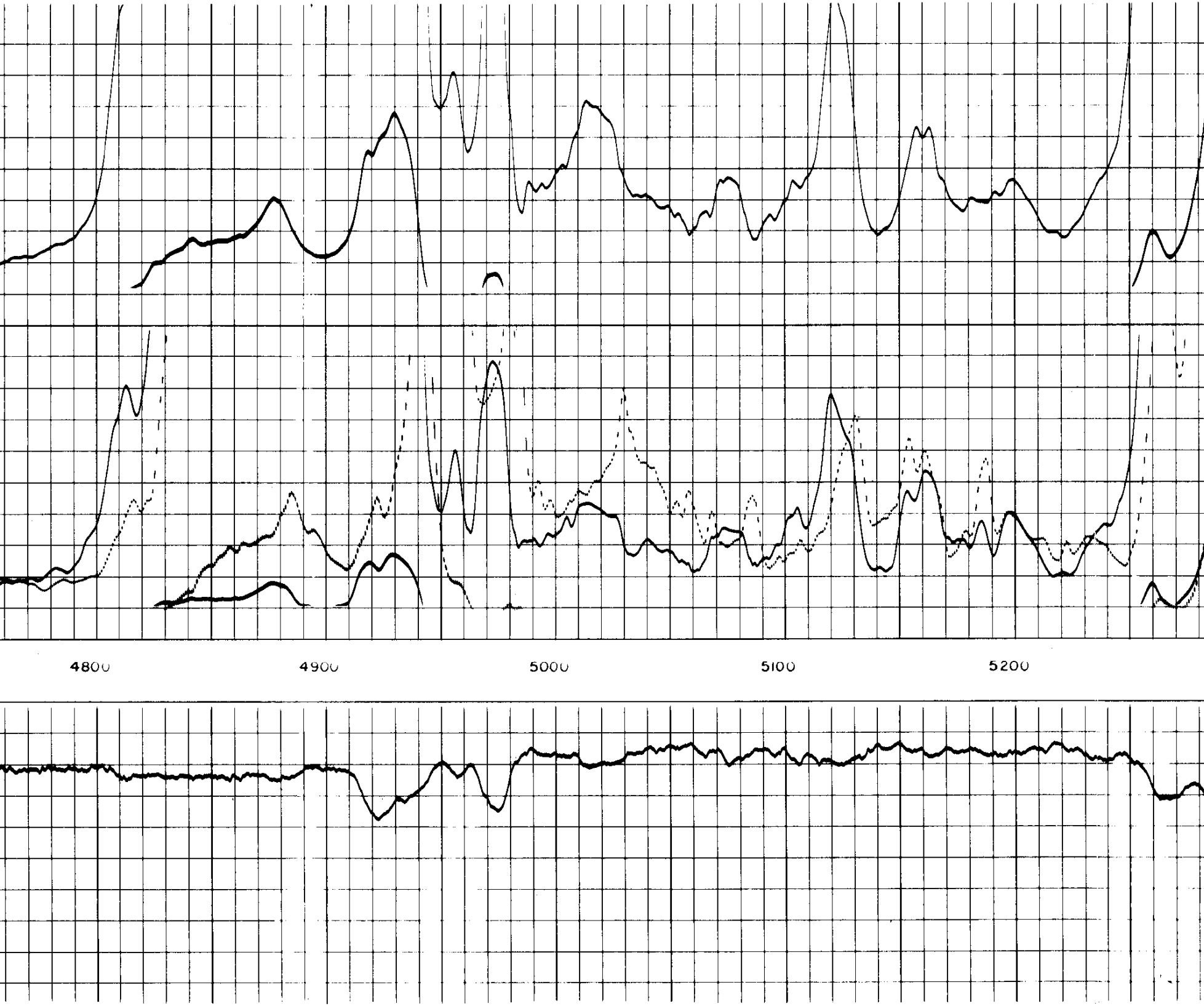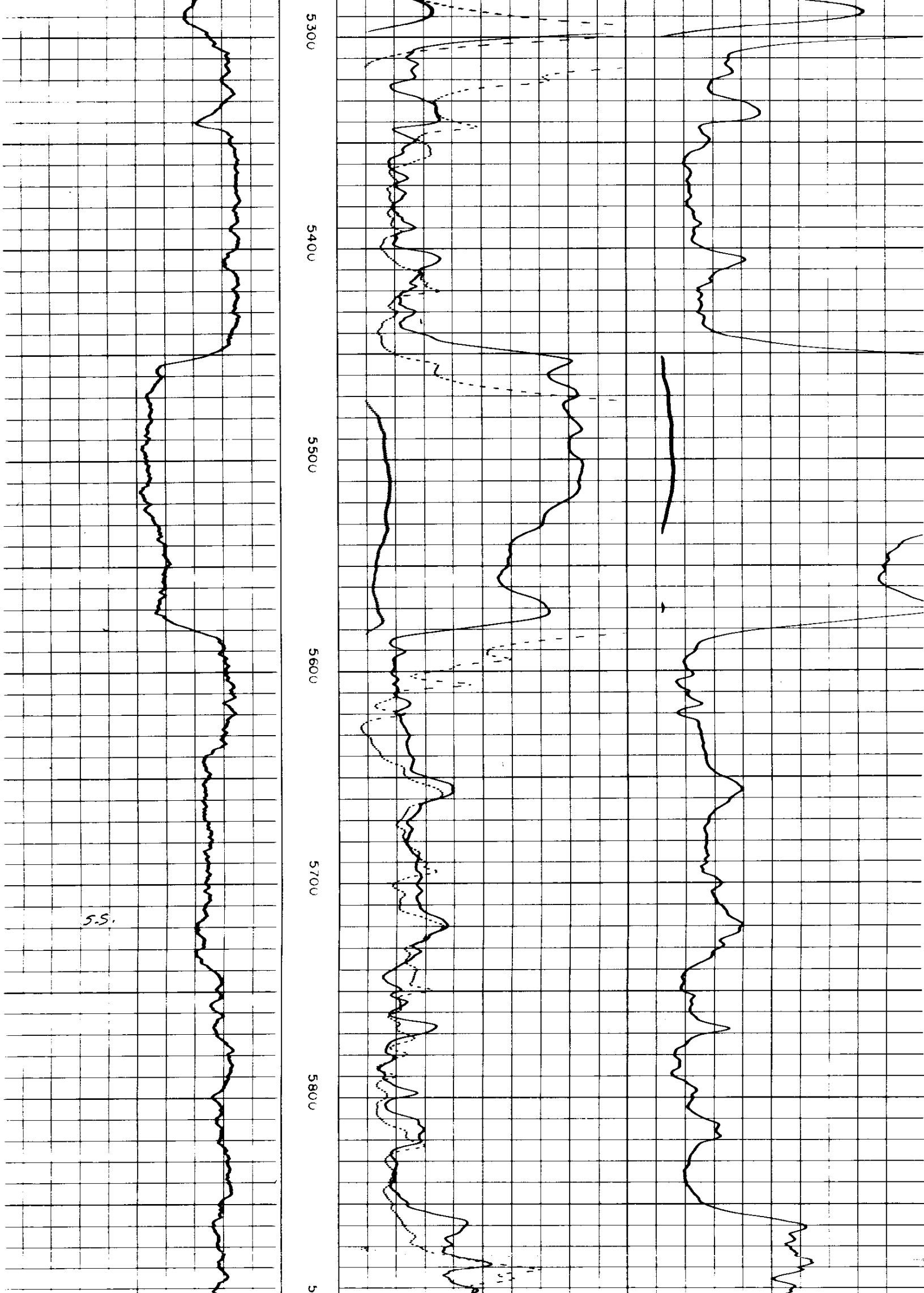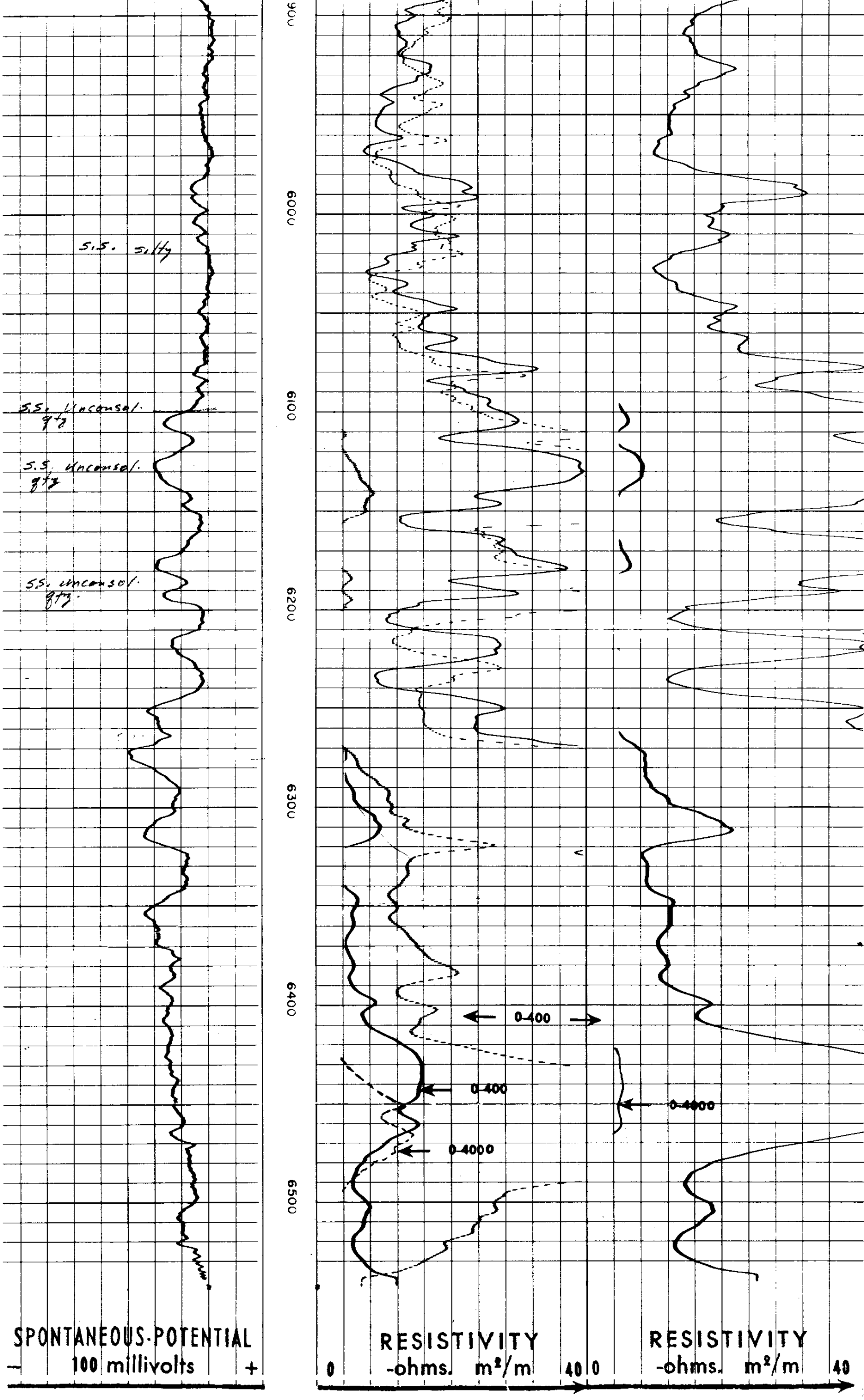Cuttings + Core