SCHLUMBERGER INDUCTION-ELECTRICAL LOG

SCHLUMBERGER WELL SURVEYING CORPORATION
HOUSTON, TEXAS

COUNTY MARION 11-7S-1E
FIELD or LOCATION SILVERTON HILLS AREA
WELL FRANCIS E. WICKS, ET UX NO. 1
COMPANY HUMBLE OIL AND REFINING COMPANY

COMPANY HUMBLE OIL AND REFINING COMPANY
WELL FRANCIS E. WICKS, ET UX NO. 1
FIELD SILVERTON HILLS AREA
LOCATION 11 - 7S - 1E
COUNTY MARION
STATE OREGON

Other Surveys
1-ES(SL,CDMP)
2 INCH SCALE

Location of Well
1681 FT.WEST.&
1633 FT.SOUTH
FROM NORTHEAST
CORNER OF
SEC.11-7S-1E
WILLIAMETTE BASE
LINE & MERIDIAN

Elevation: K.B.: 718.5
D.F.:
or G.L.: 702

FILING No.

RUN No.	ONE	TWO			
Date	6-21-62	7-30-62			
First Reading	1162	7800			
Last Reading	52	1162			
Feet Measured	1110	6638			
Csg. Schlum.	-	883			
Csg. Driller	34	883			
Depth Reached	1163	7801			
Bottom Driller	1165	7797			
Depth Datum	K.B.	K.B.			
Mud Nat.	CLAY	GEL.			
Dens. | Visc.	75 | 55	75½ | 50	|	|	|
Mud Resist.	8.0 @ 65°F	5.0 @ 82 °F	@ °F	@ °F	@ °F
" Res. BHT	5.8 @ 90°F	2.7 @ 161 °F	@ °F	@ °F	@ °F
Rmf (M)	8.5 @ 70°F	3.5 @ 76 °F	@ °F	@ °F	@ °F
Rmc (M)	7.0 @ 70°F	4.2 @ 74 °F	@ °F	@ °F	@ °F
" pH	8.0 @ 90°F	8.2 @ 82 °F	@ °F	@ °F	@ °F
" Wtr. Loss	9.8 CC 30 min.	20 CC 30 min.	CC 30 min.	CC 30 min.	CC 30 min.
Bit Size	16"	9 7/8"			
Spcgs.—AM	16"	16"			
MN	34' 6"	34' 6"			
IND.	6FF40	6FF40			
Opr. Rig Time	2 HOURS	2 1/2 HRS.			
Truck No.	1510 SAC	1510 SAC			
Recorded By	BIBB	MARCHETTE			
Witness	THOMAS	THOMAS			

FOLD HERE

REMARKS C.D. USED ; S.O. = 1 1/2"

RUN	ONE	TWO
Cartridge No.	IRC-G 470	IRC-G 533
Panel No.	IRP-F 208	IRP-F 159
Sonde No.	IRS-K 107	IRS-K 102
	SBR = 2	SBR = 4

SPONTANEOUS-POTENTIAL millivolts	DEPTHS	RESISTIVITY ohms. m²/m	CONDUCTIVITY millimhos/m = $\frac{1000}{\text{ohms. m}^2/\text{m}}$
— |10 ↔| +		0 AMP.SHORT NORMAL 6 **16" NORMAL** 0 30 0 300	**INDUCTION** 500 0
		INDUCTION 0 30 0 300	

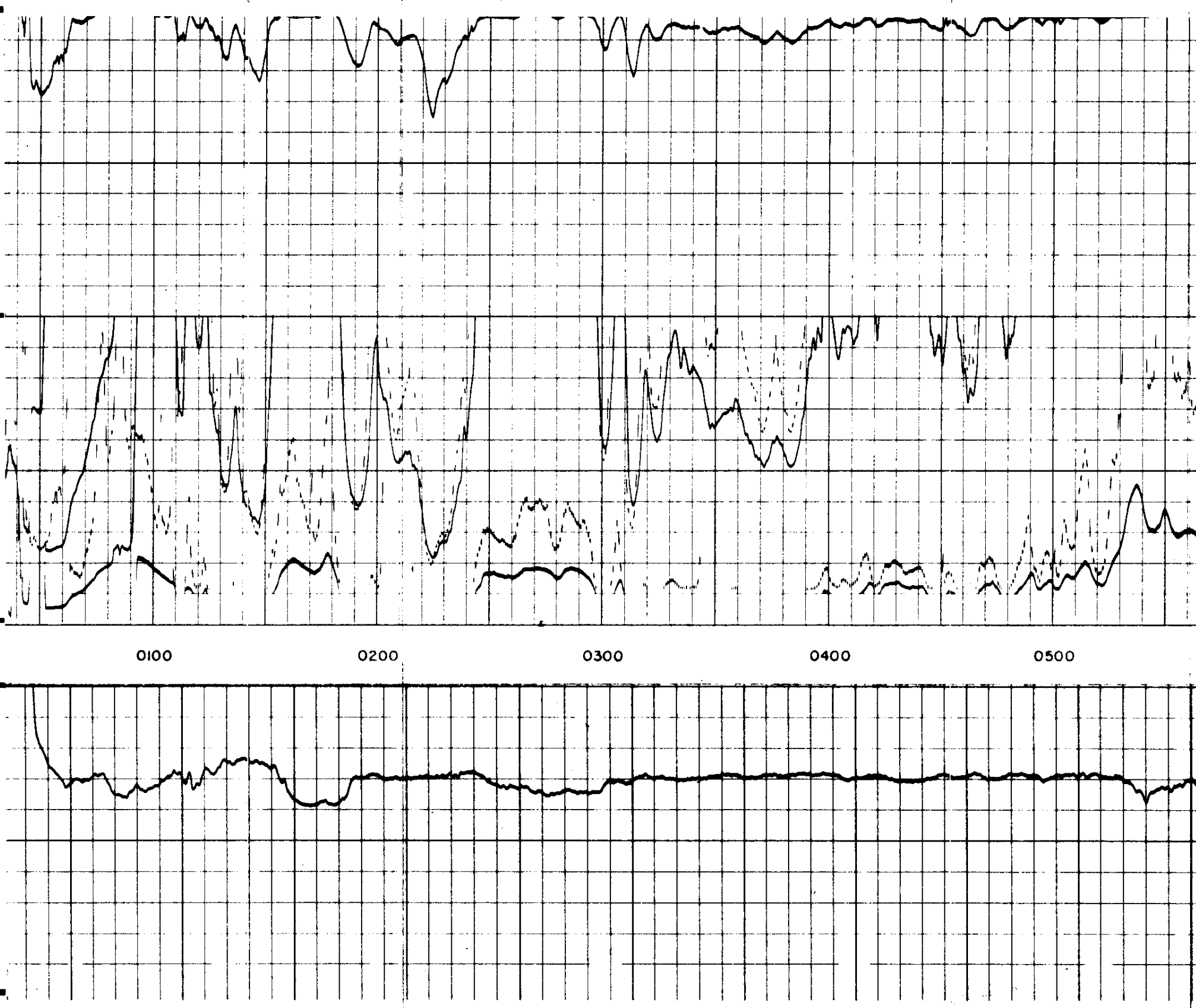

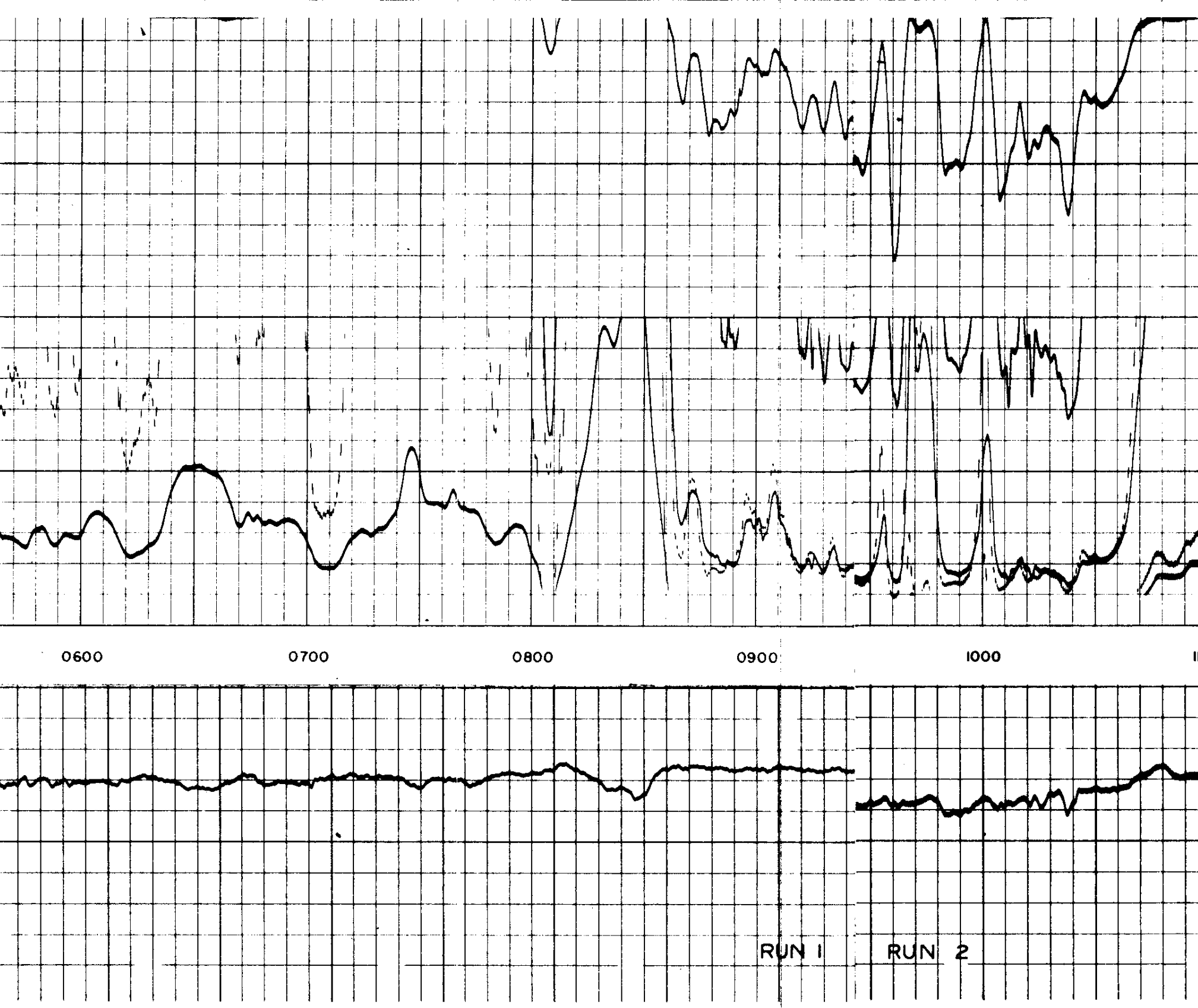

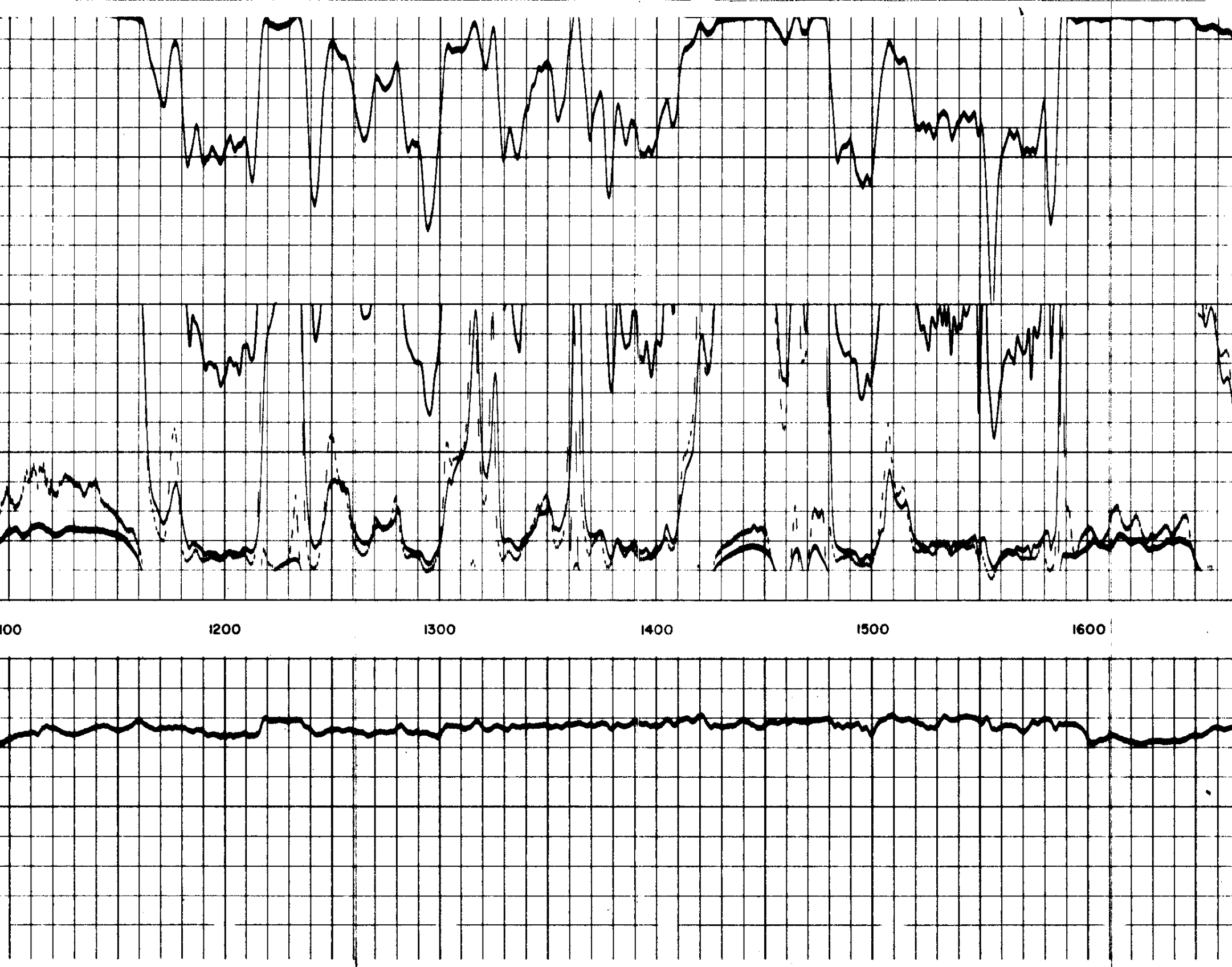

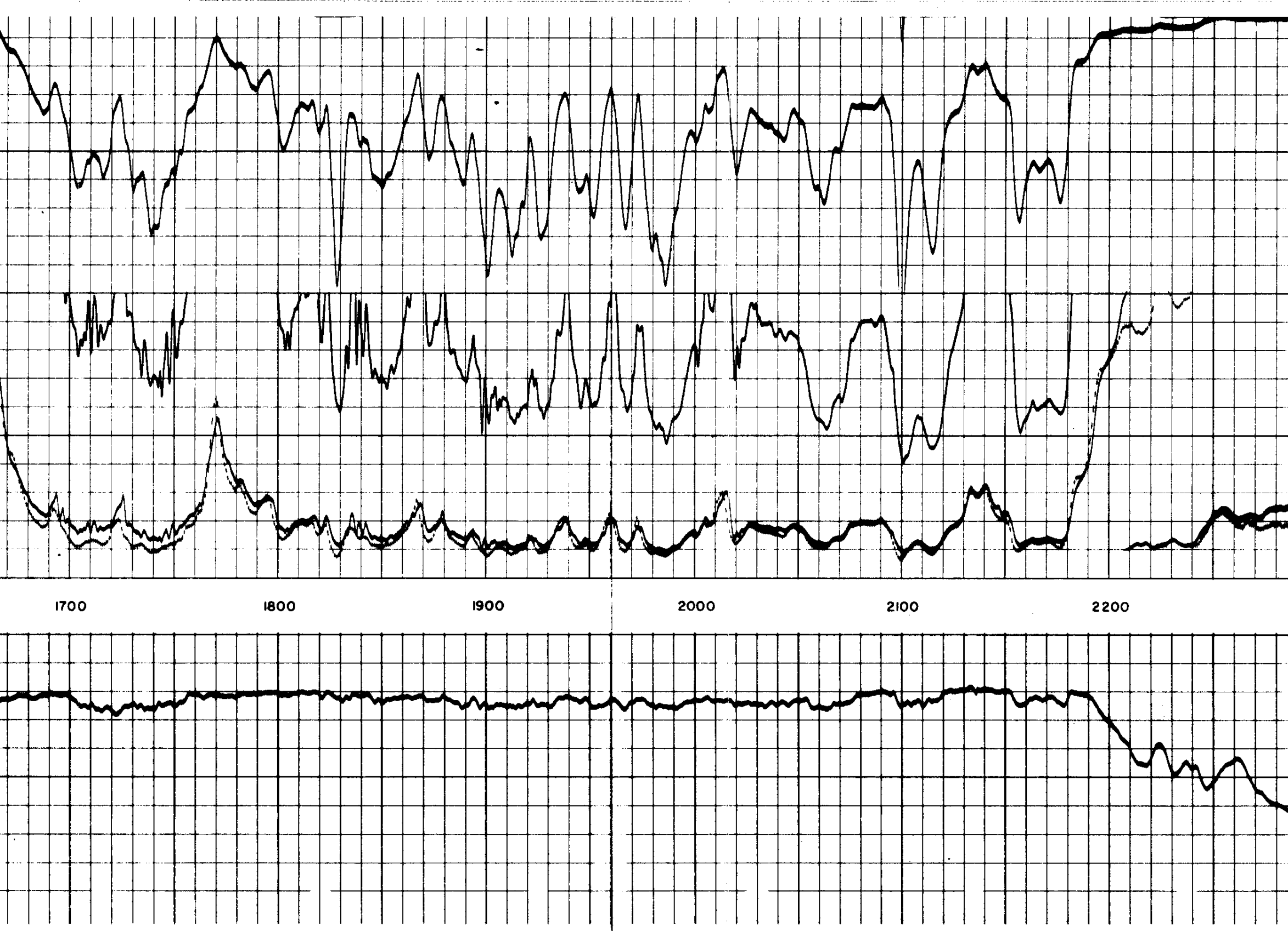

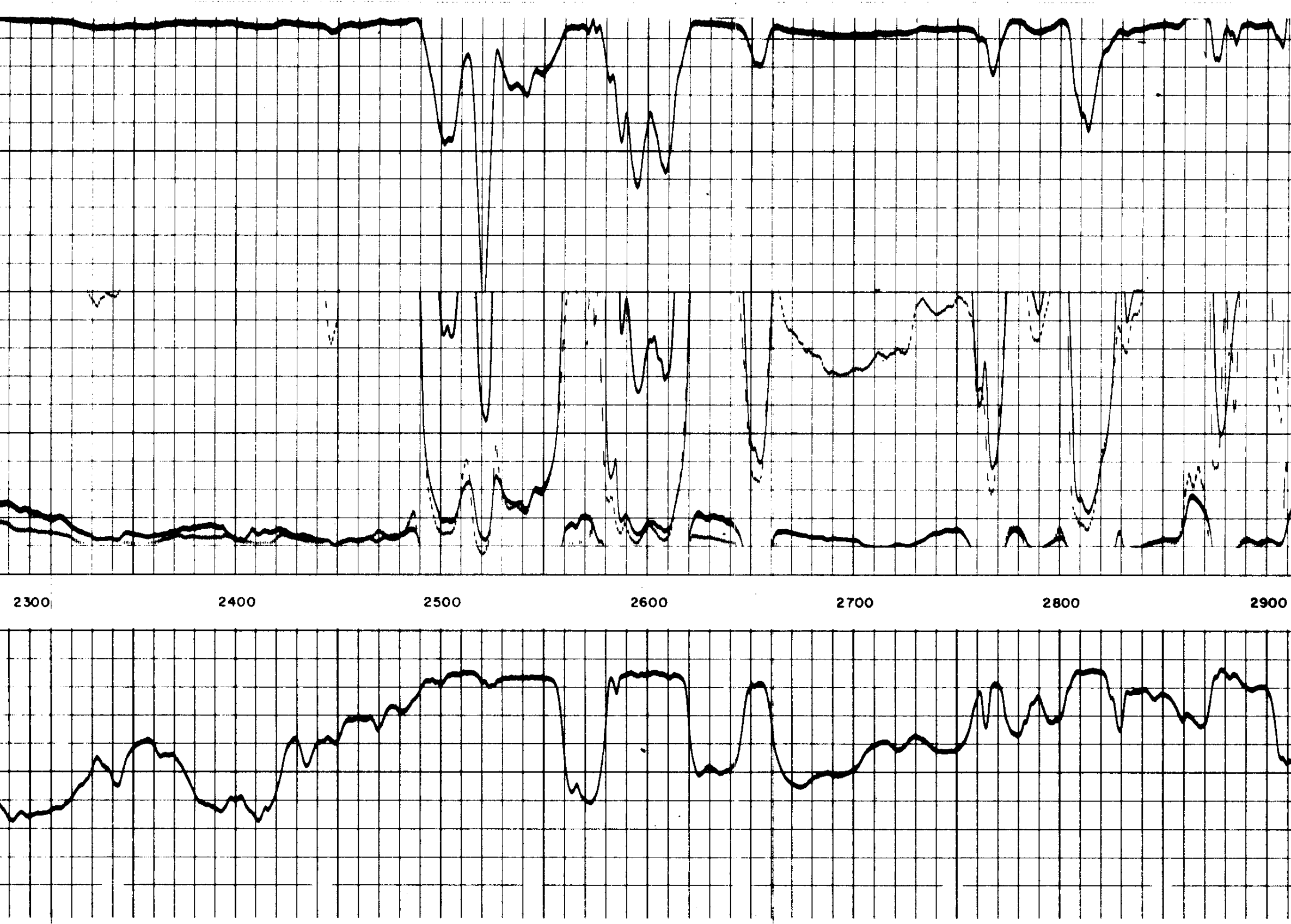

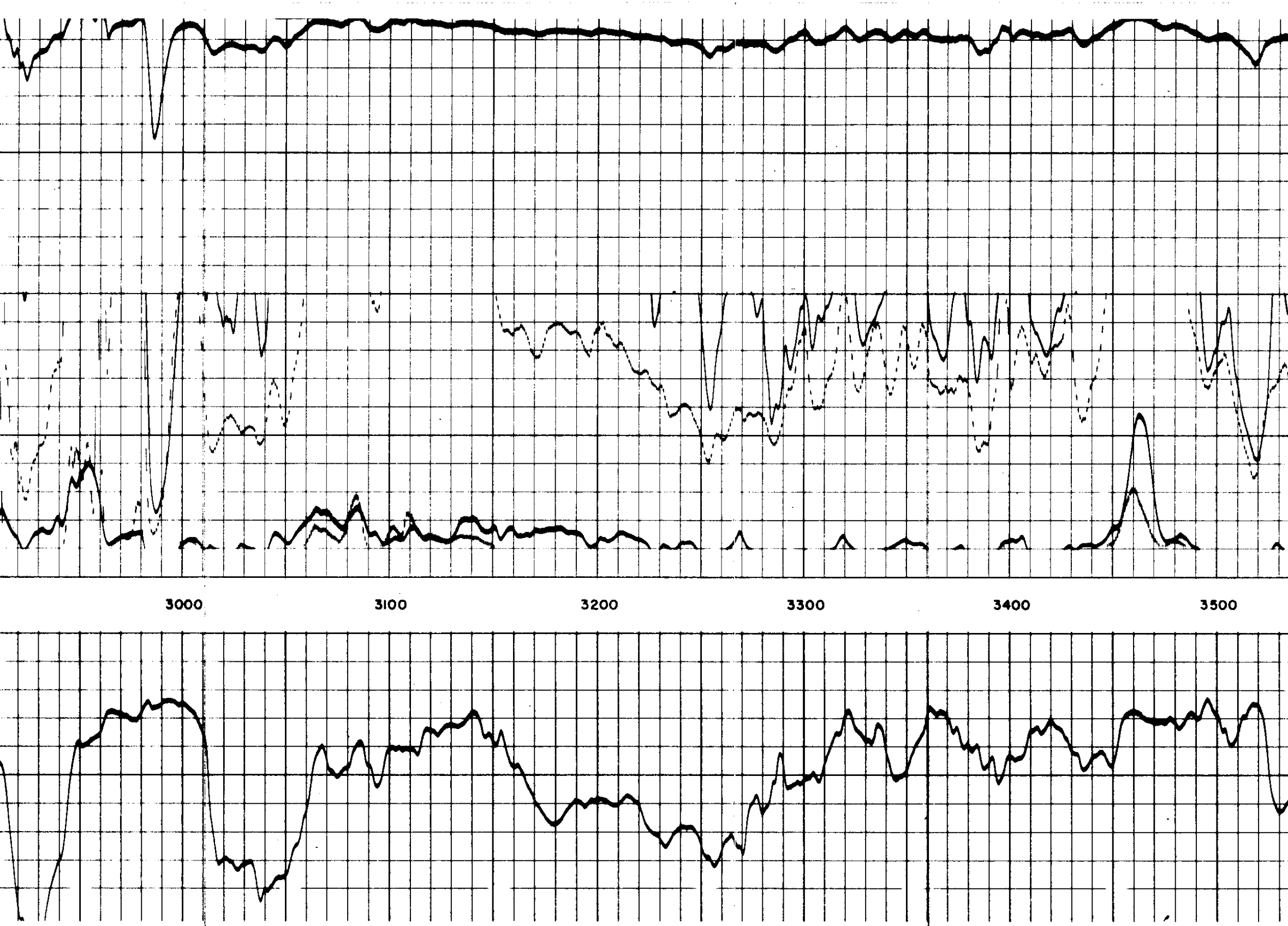

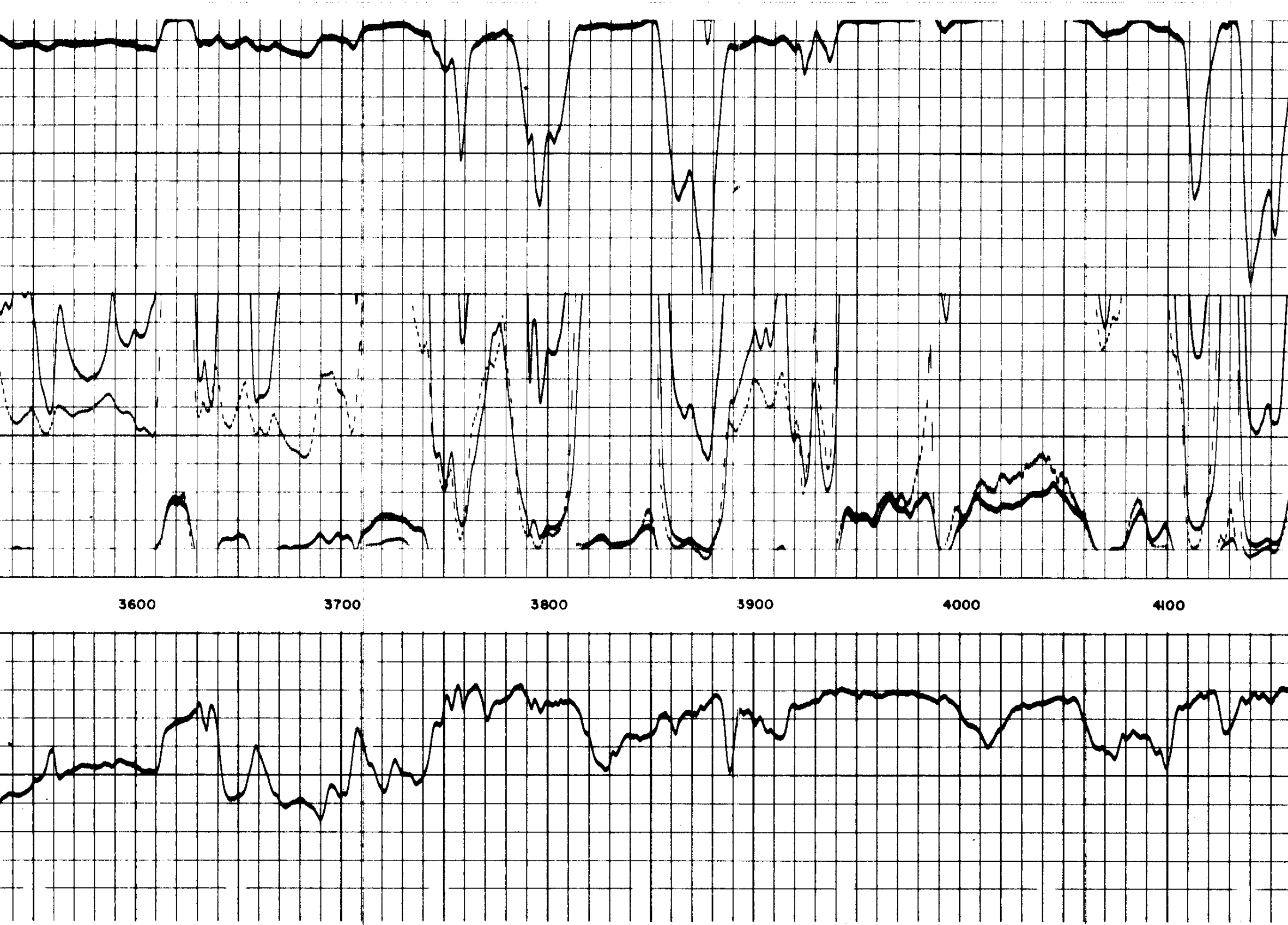

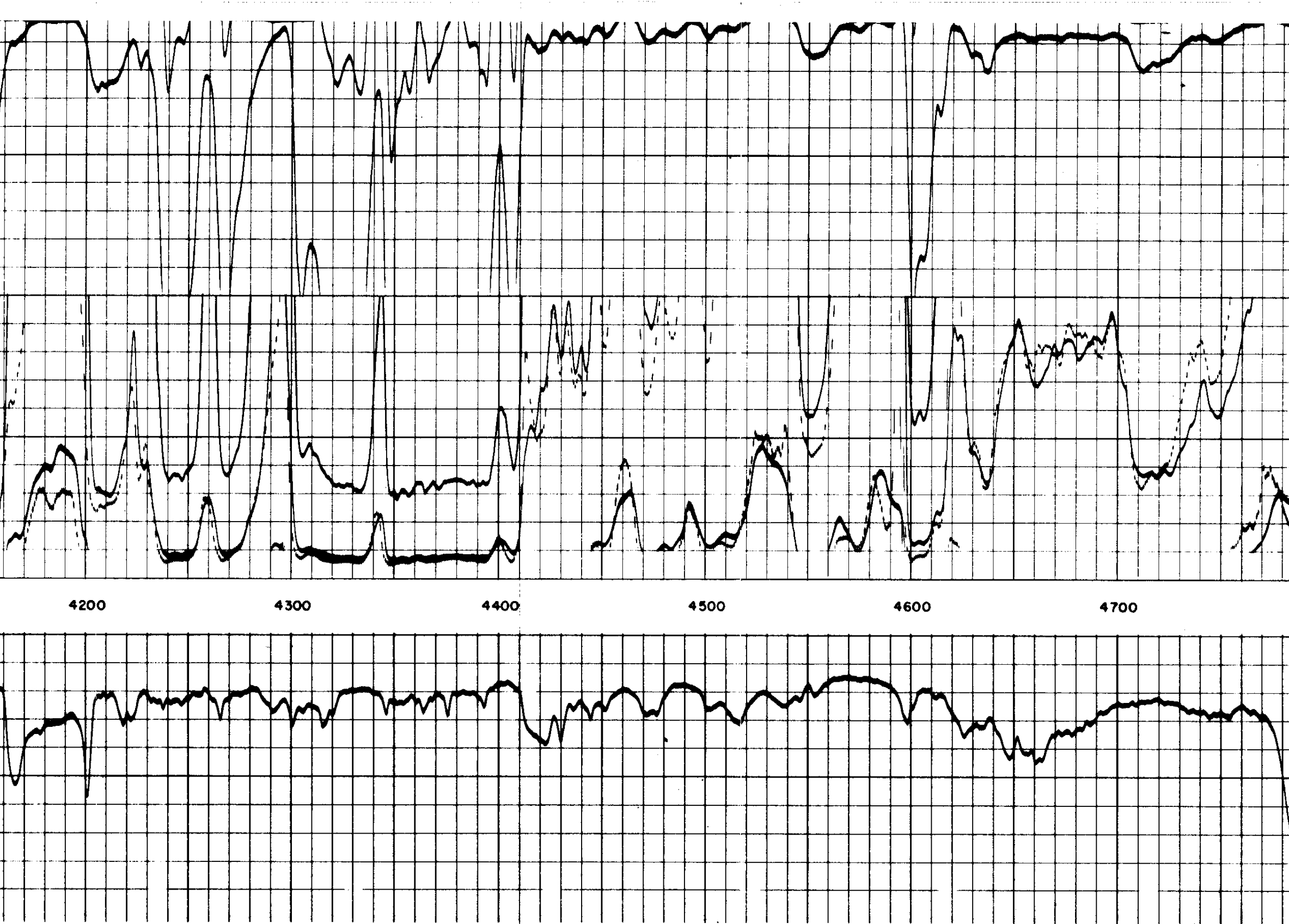

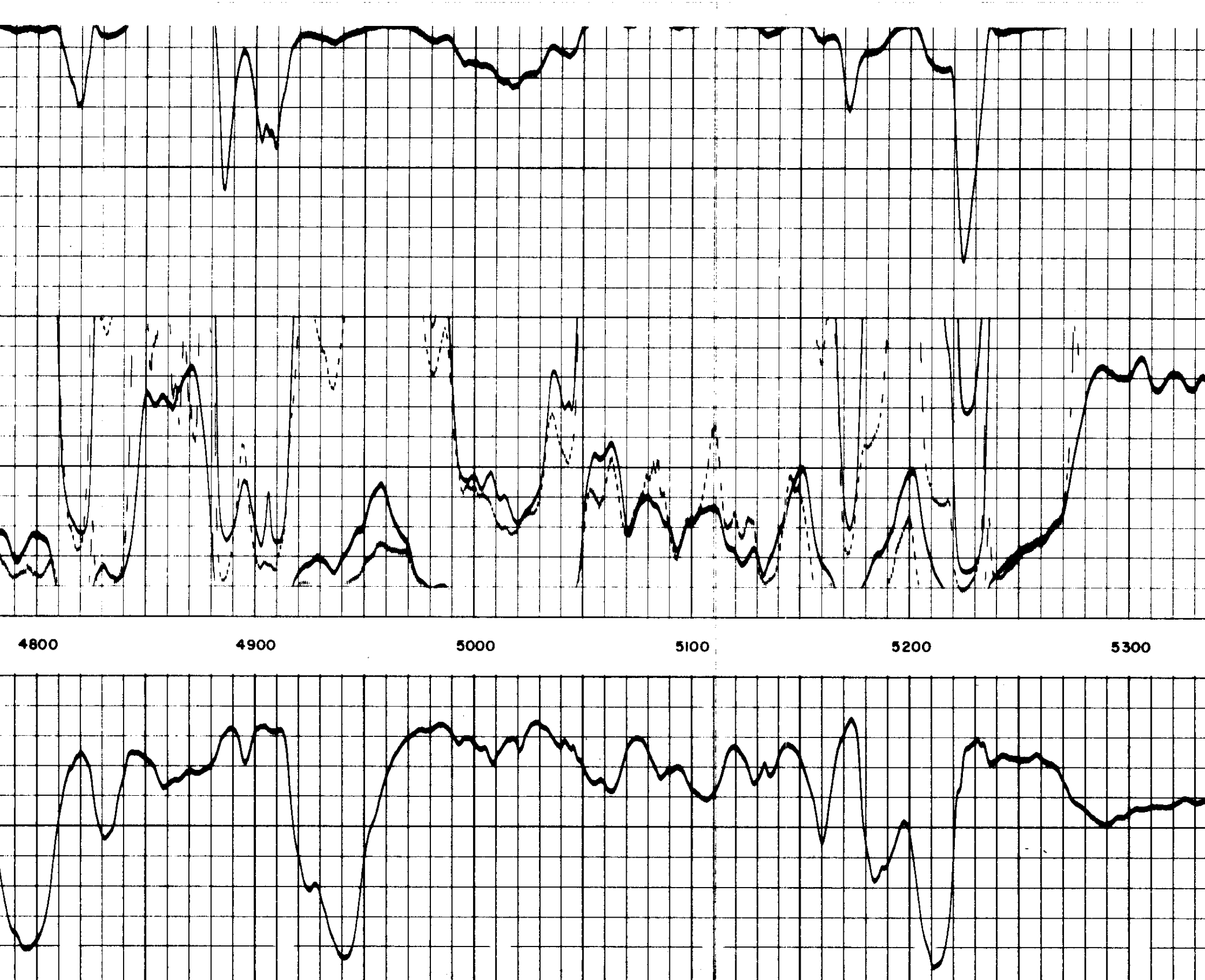

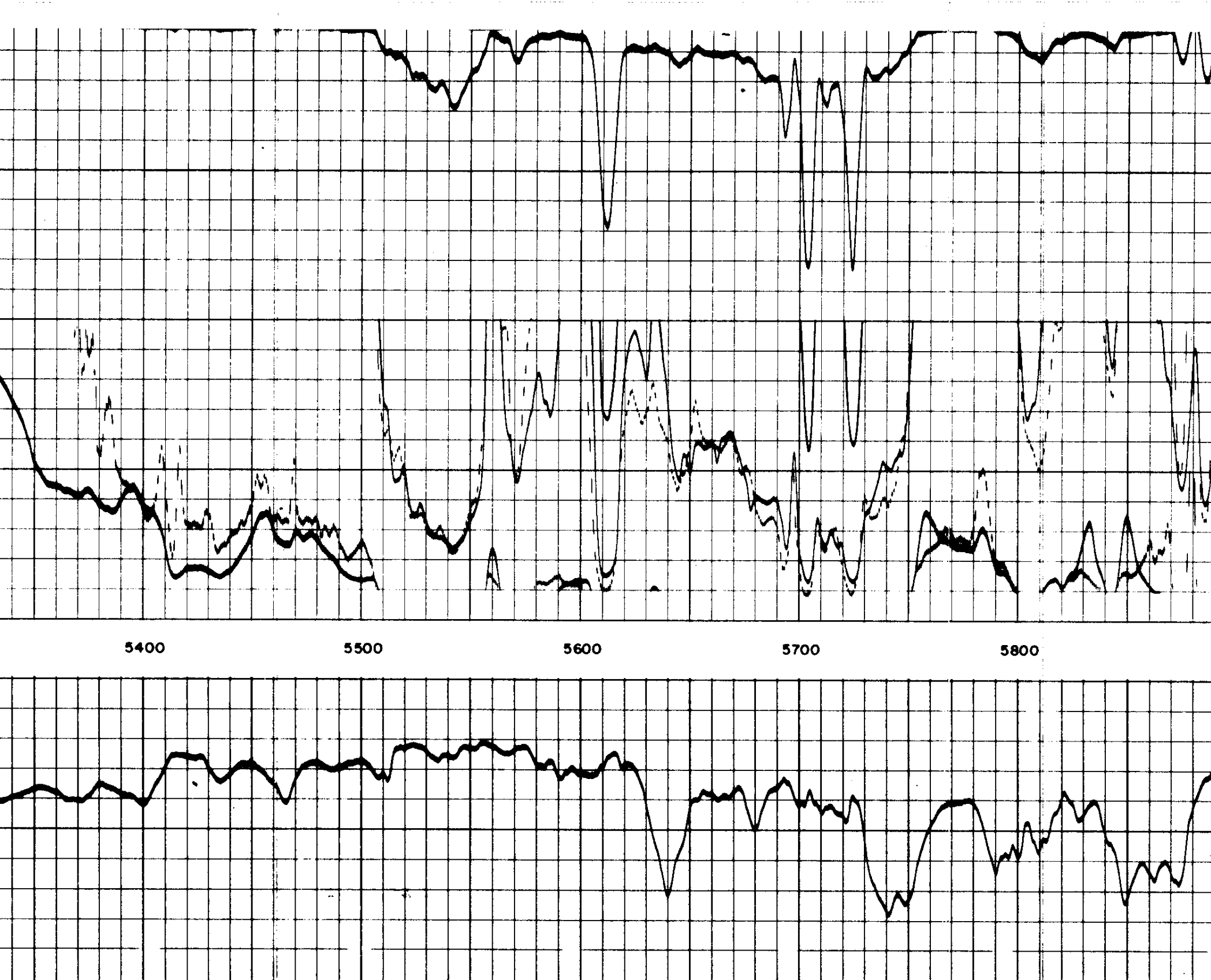

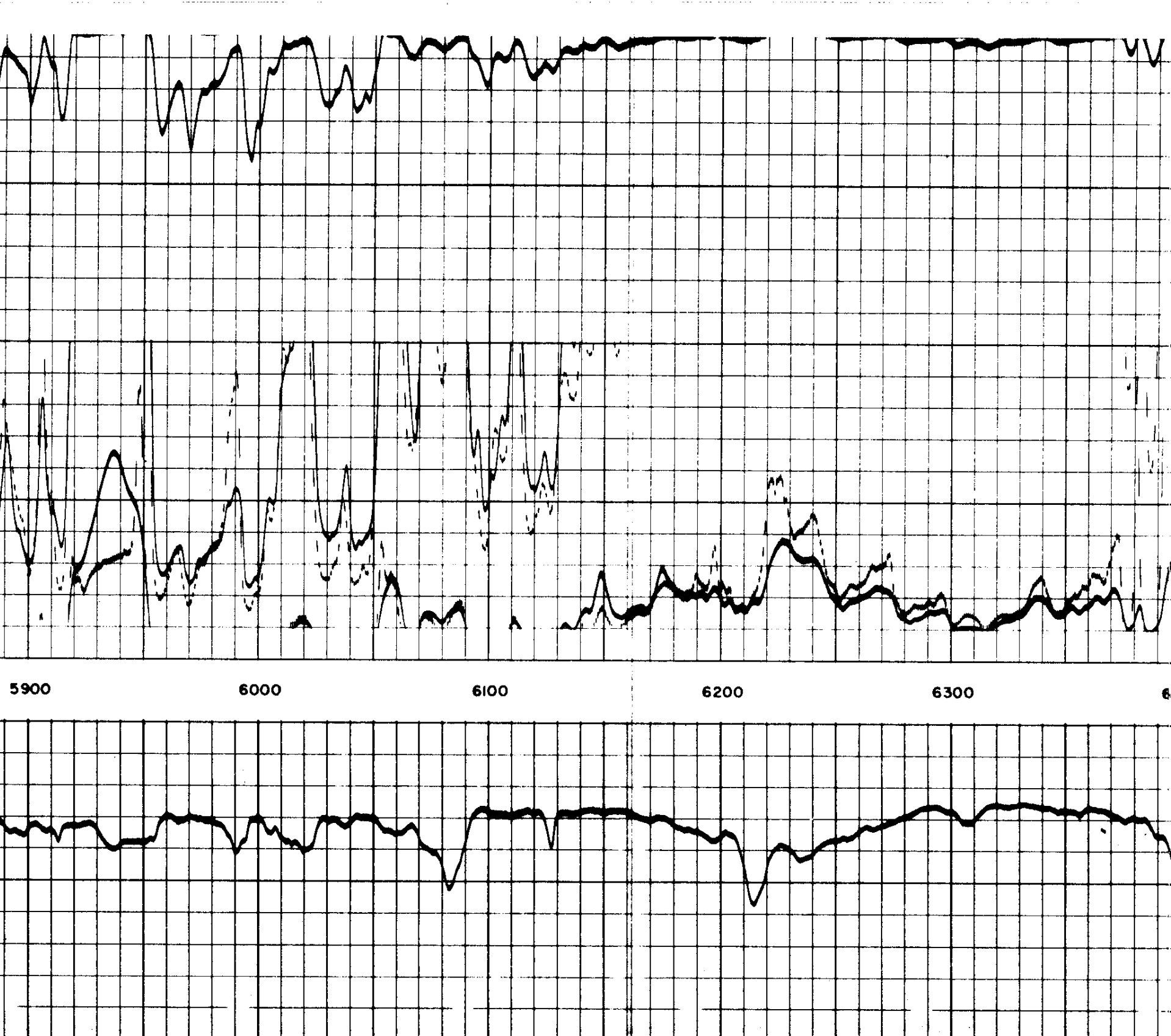

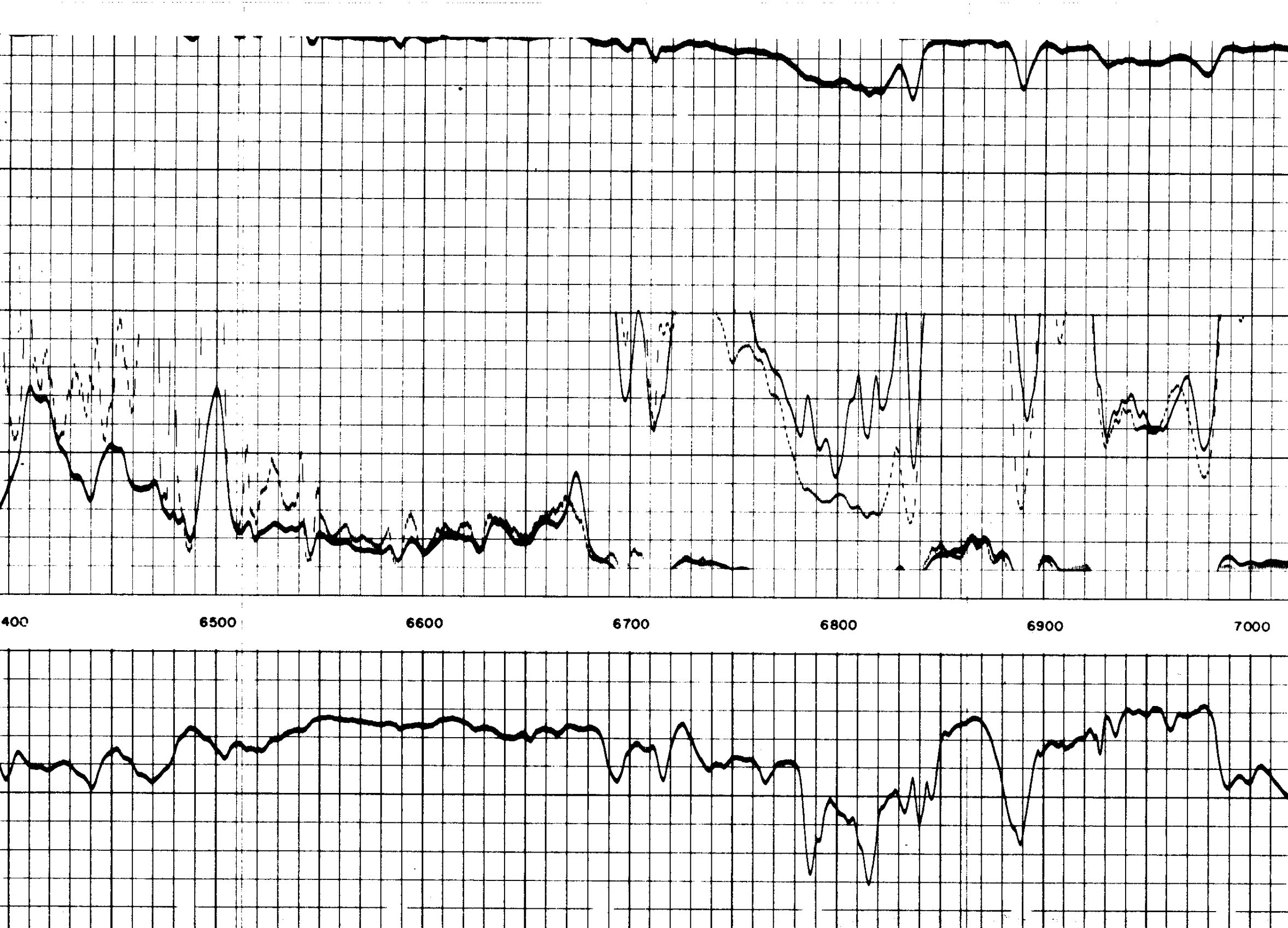

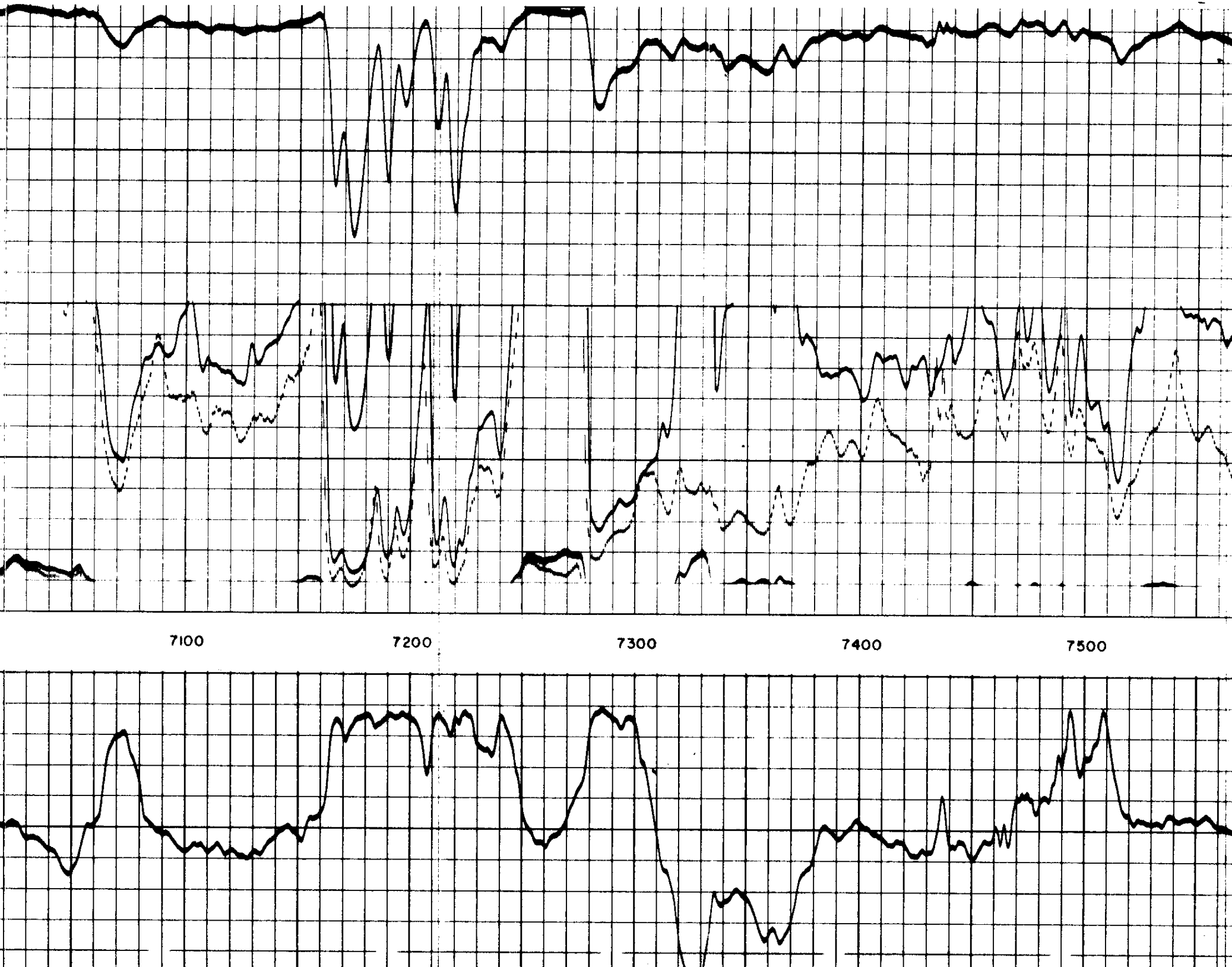

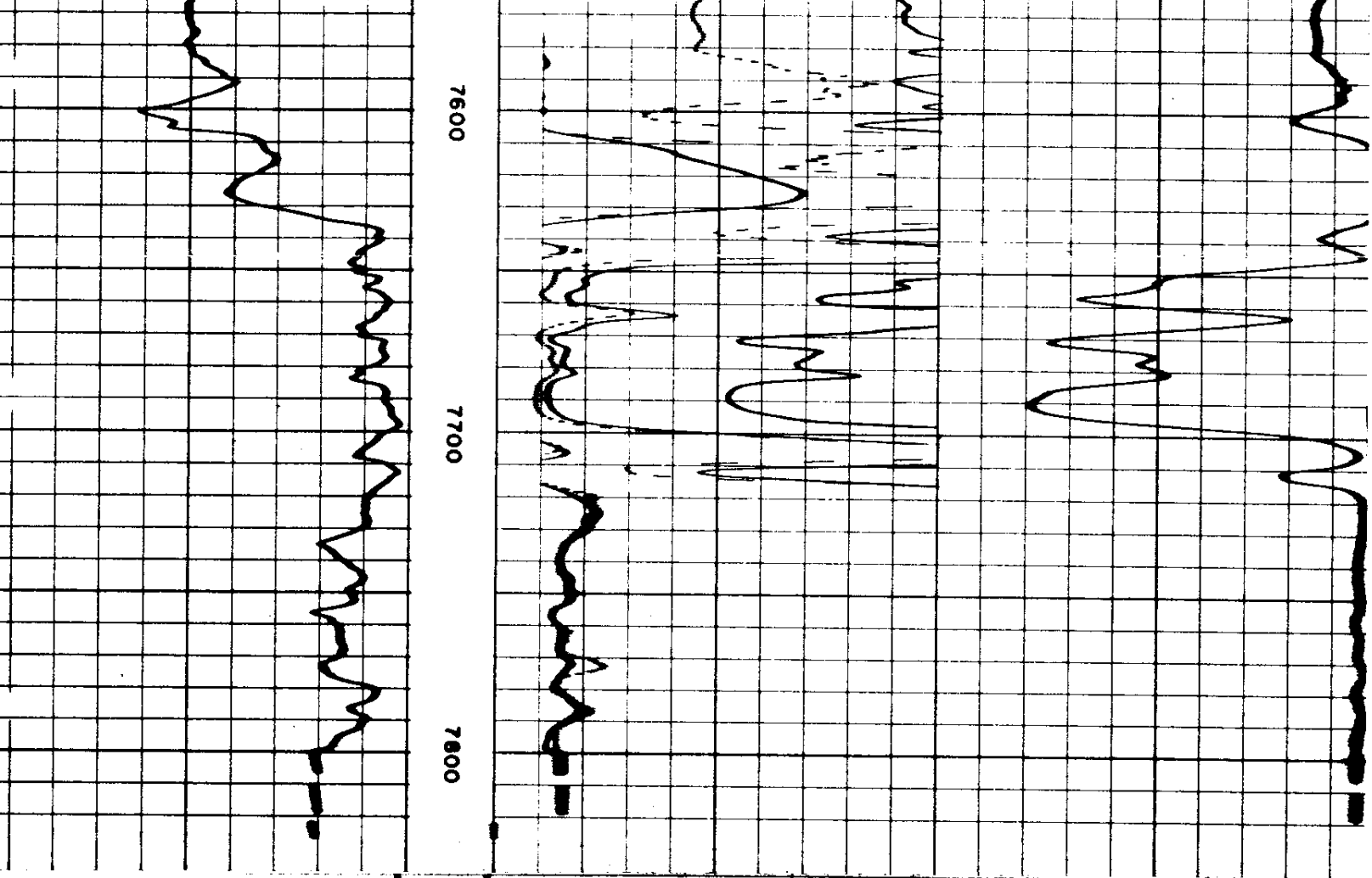

10 — |↔| +	0 AMP.SHORT NORMAL 6 **16" NORMAL** 0 30 0 300	**INDUCTION** 500 0
	INDUCTION 0 30 0 300	
PONTANEOUS-POTENTIAL millivolts	RESISTIVITY ohms. m^2/m	CONDUCTIVITY millimhos/m = $\frac{1000}{\text{ohms. } m^2/m}$

DEPTHS

COMPANY HUMBLE OIL AND REFINING COMPANY

WELL FRANCIS E. WICKS, ET UX NO. I

FIELD SILVERTON HILLS AREA II - 7S - IE

COUNTY MARION **STATE** OREGON

SWSC FR 7800
SWSC TD 7801
DRLR TD 7797
Elev:
KB 718.5
DF
GL 702