ATLAS WIRELINE SERVICES

VERTILOG®

FILE NO.

API NO.

5" = 100'

COMPANY OREGON NATURAL GAS CORP.
WELL IW 22D-10
FIELD MIST
COUNTY COLUMBIA STATE OR.

LOCATION:
285' N. & 2516' E. OF W/4 CORNER

SEC 10 TWP 6N RGE 5W

OTHER SERVICES
CBL/NEU/CCL

PERMANENT DATUM GL ELEV. 787.3'
LOGGING MEASURED FROM KB 11.5' FT. ABOVE P.D.
DRILLING MEASURED FROM KB

ELEVATIONS
KB 798.8'
DF -
GL 787.3'

DATE	8-25-88	
RUN	1	
SERVICE ORDER	159043	
DEPTH-DRILLER	2100	
DEPTH-LOGGER	2096'	
BOTTOM LOGGED INTERVAL	2092'	
TOP LOGGED INTERVAL	0'	
TYPE FLUID IN HOLE	WATER	
SALINITY PPM CL.	--	
DENSITY LB/GAL.	--	
LEVEL	FULL	
MAX. REC. TEMP. DEG. F	108 DEG. F	
OPR. RIG TIME	2 HRS	
EQUIP. NO. / LOC.	6406 SACRAMENTO	
RECORDED BY	M. HINDS	
WITNESSED BY	MR. THOMAS	

CONFIDENTIAL/'FINAL'

BOREHOLE RECORD

NO.	BIT	FROM	TO

FOLD HERE

IN MAKING INTERPRETATIONS OF LOGS OUR EMPLOYEES WILL GIVE CUSTOMER THE BENEFIT OF THEIR BEST JUDGEMENT, BUT SINCE ALL INTERPRETATIONS ARE OPINIONS BASED ON INFERENCES FROM ELECTRICAL OR OTHER MEASURMENTS, WE CANNOT, AND WE DO NOT GUARANTEE THE ACCURACY OR CORRECTNESS OF ANY INTERPRETATION. WE SHALL NOT BE LIABLE OR RESPONSIBLE FOR ANY LOSS, COST, DAMAGES, OR EXPENSES WHATSOEVER INCURRED OR SUSTAINED BY THE CUSTOMER RESULTING FROM ANY INTERPRETATION MADE BY ANY OF OUR EMPLOYEES.

Western Atlas International
A Litton/Dresser Company

ATLAS WIRELINE SERVICES

CASING RECORD

SIZE	WGT	FROM	TO
13 3/8"	?	SURF.	452'
8 5/8"	32	SURF.	2100' K55

REMARKS RUN (1)

EQUIPMENT DATA

RUN	TRIP	TOOL	SERIAL NO.	SERIES NO.	POSITION
1	1	VRT	50001	2707	CENT.

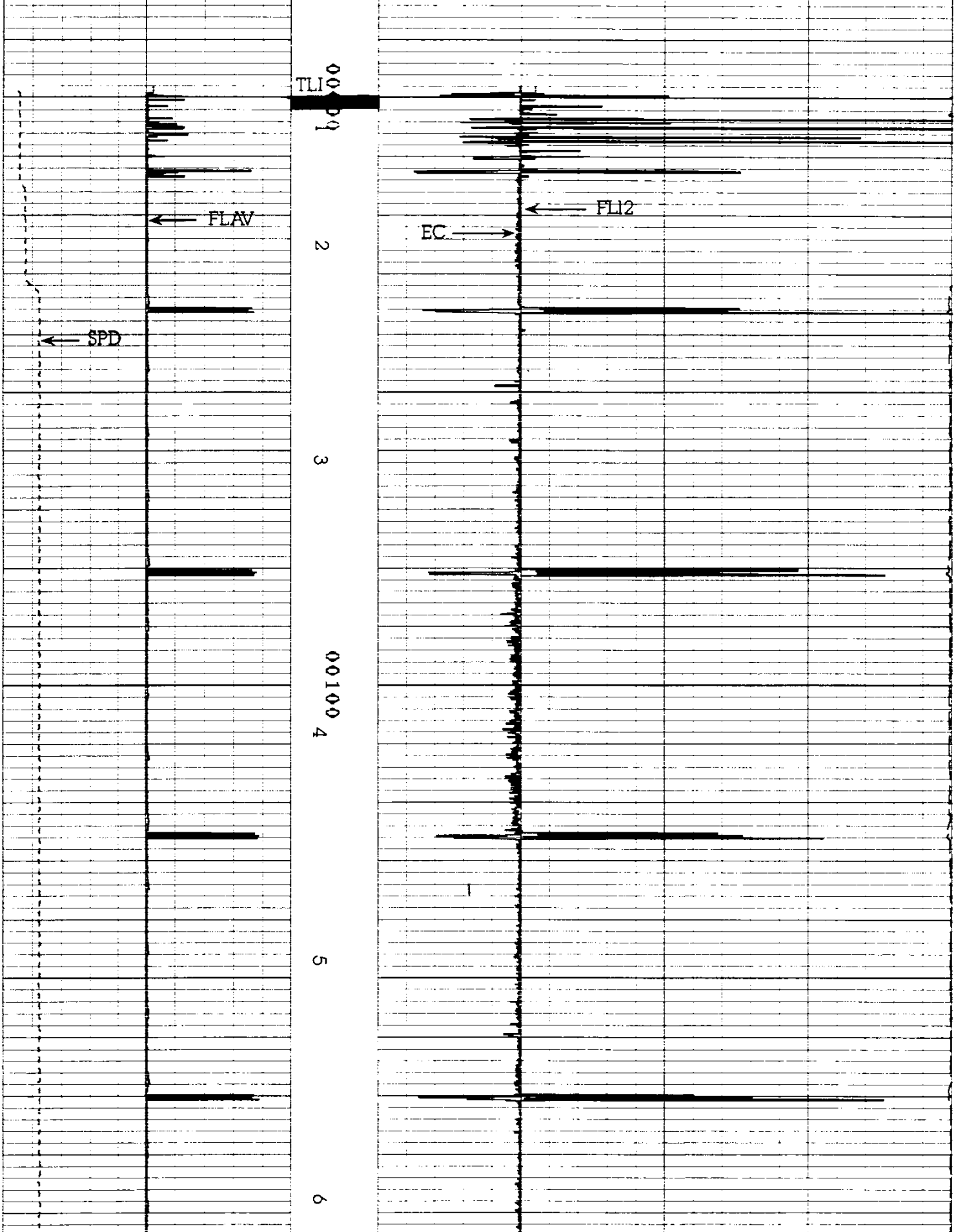

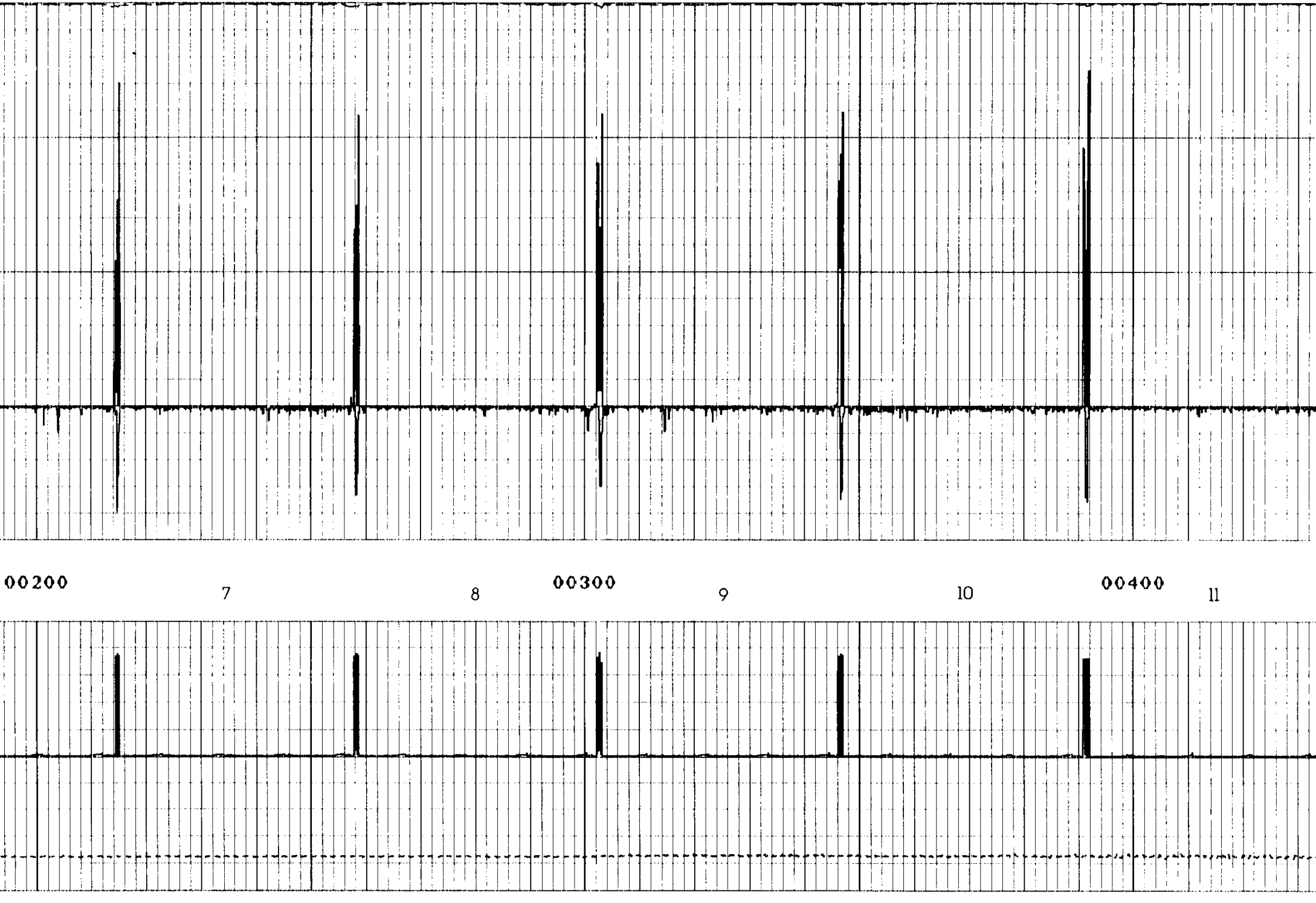

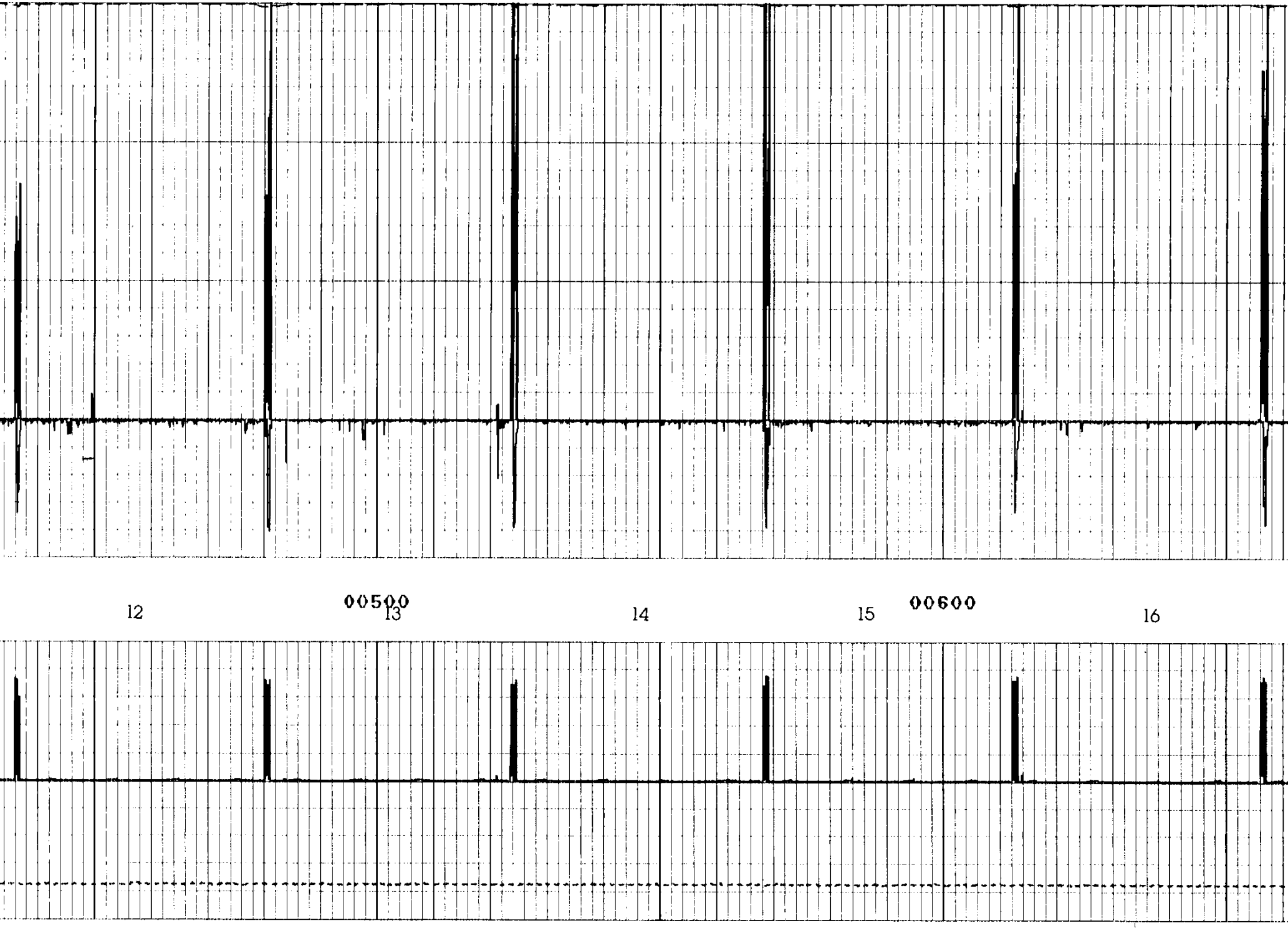

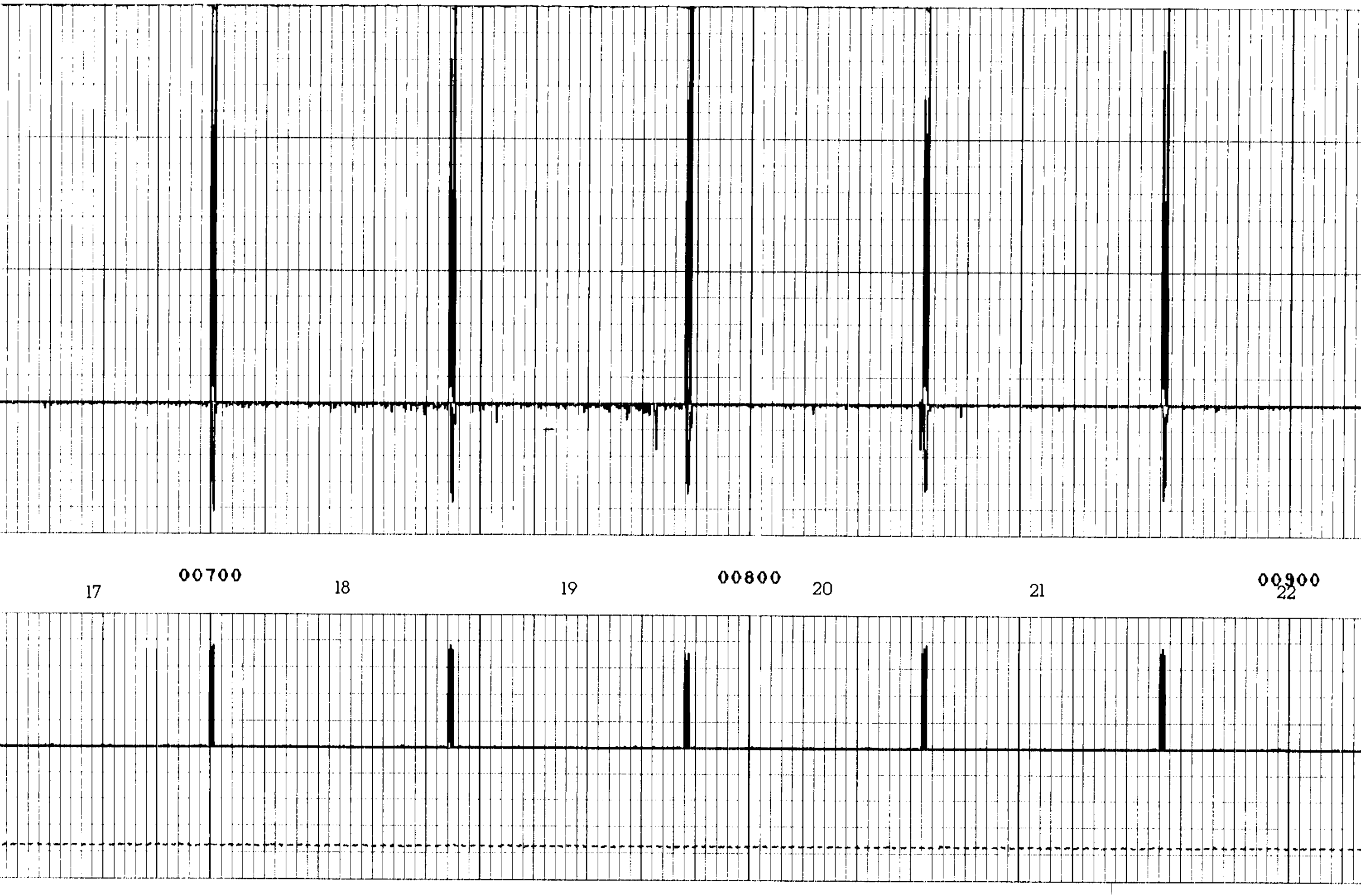

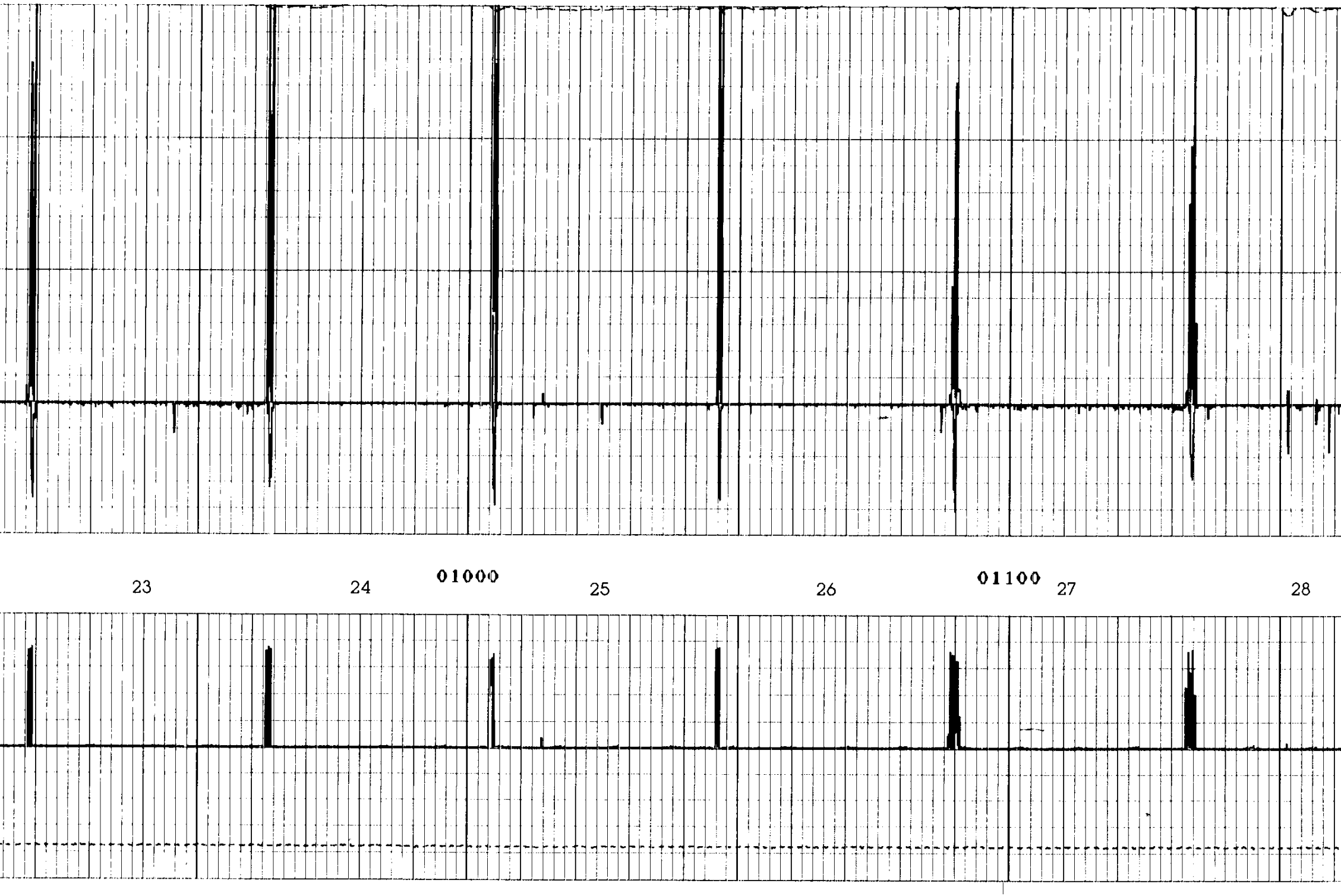

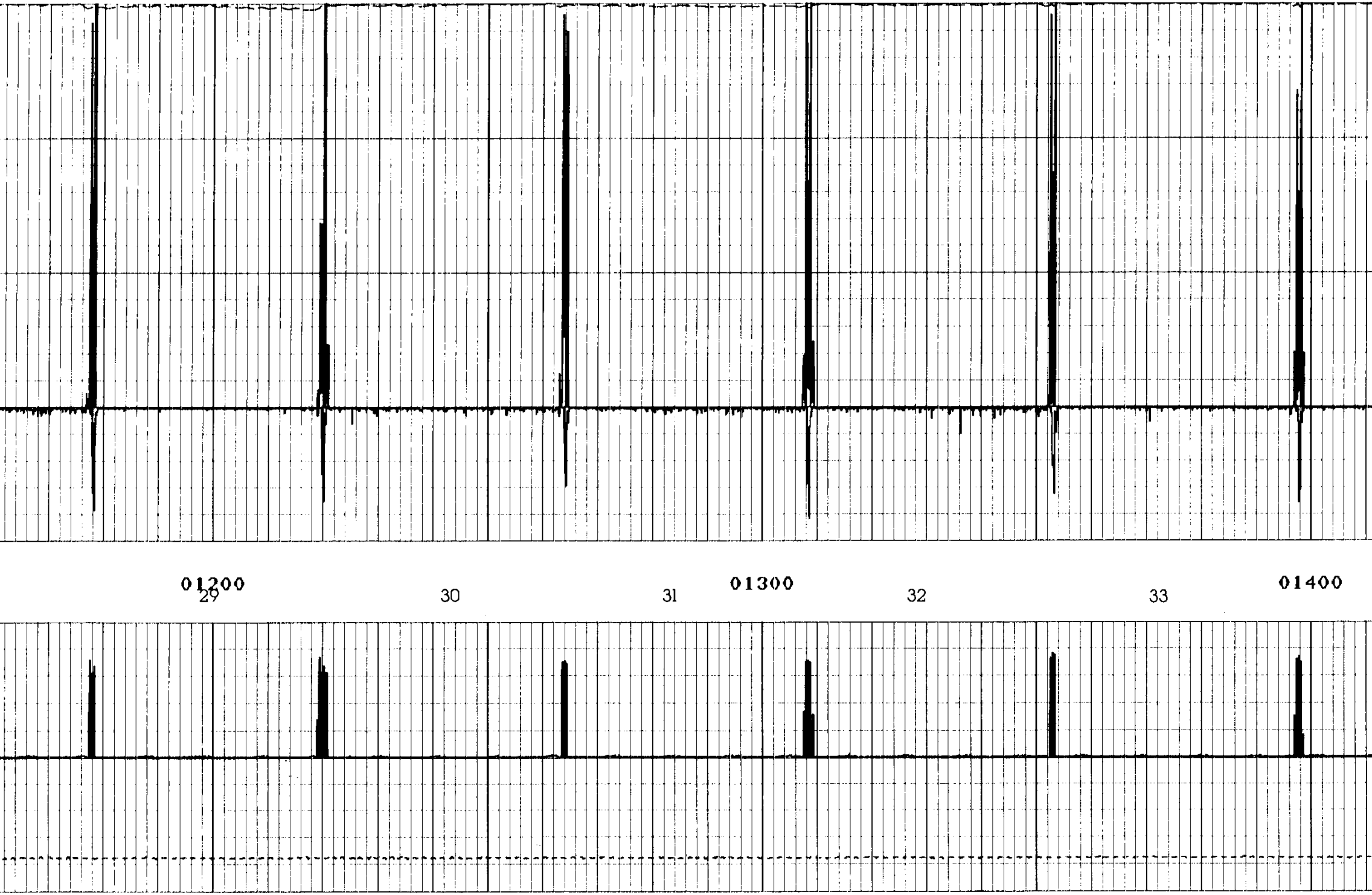

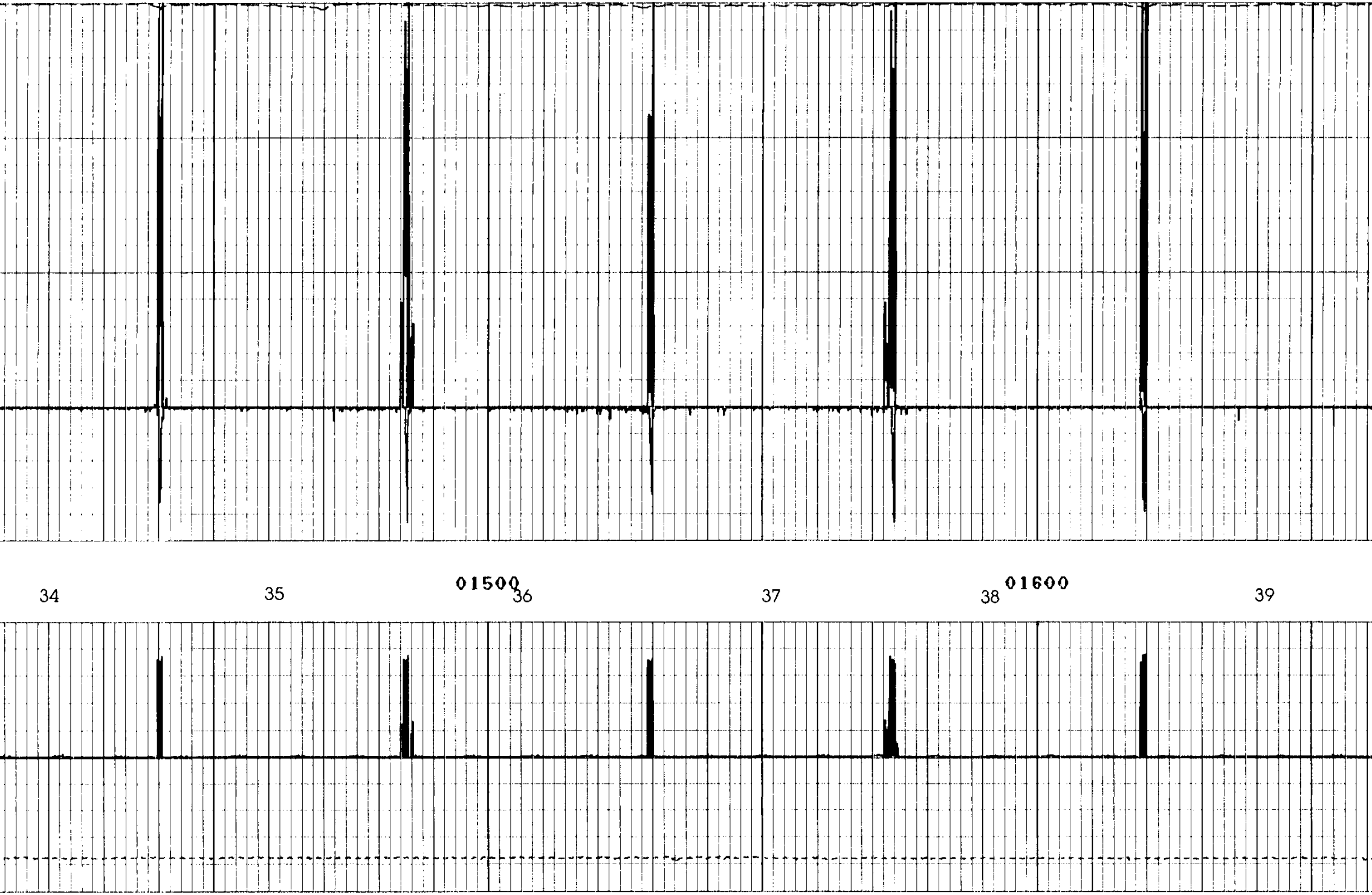

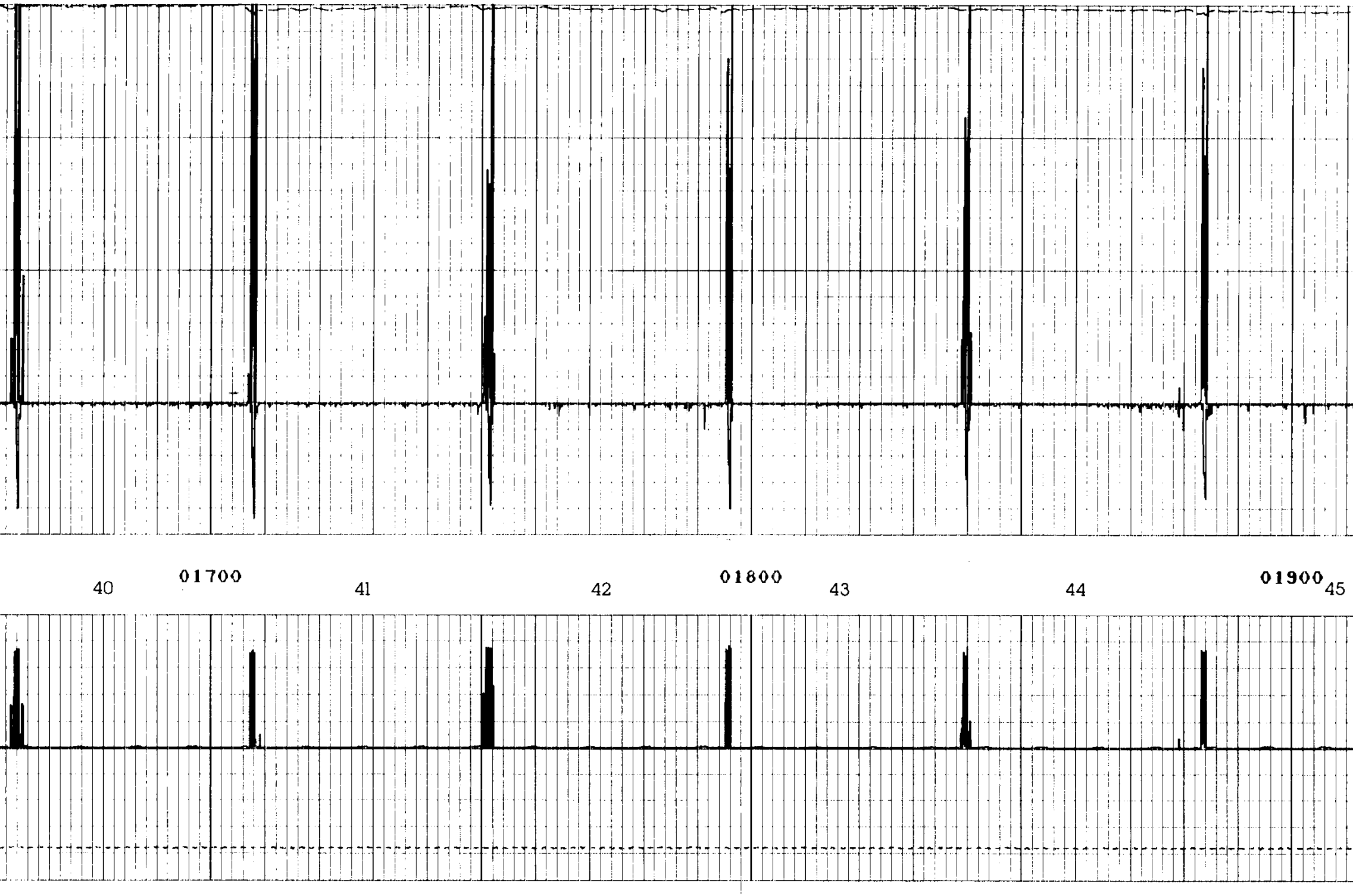

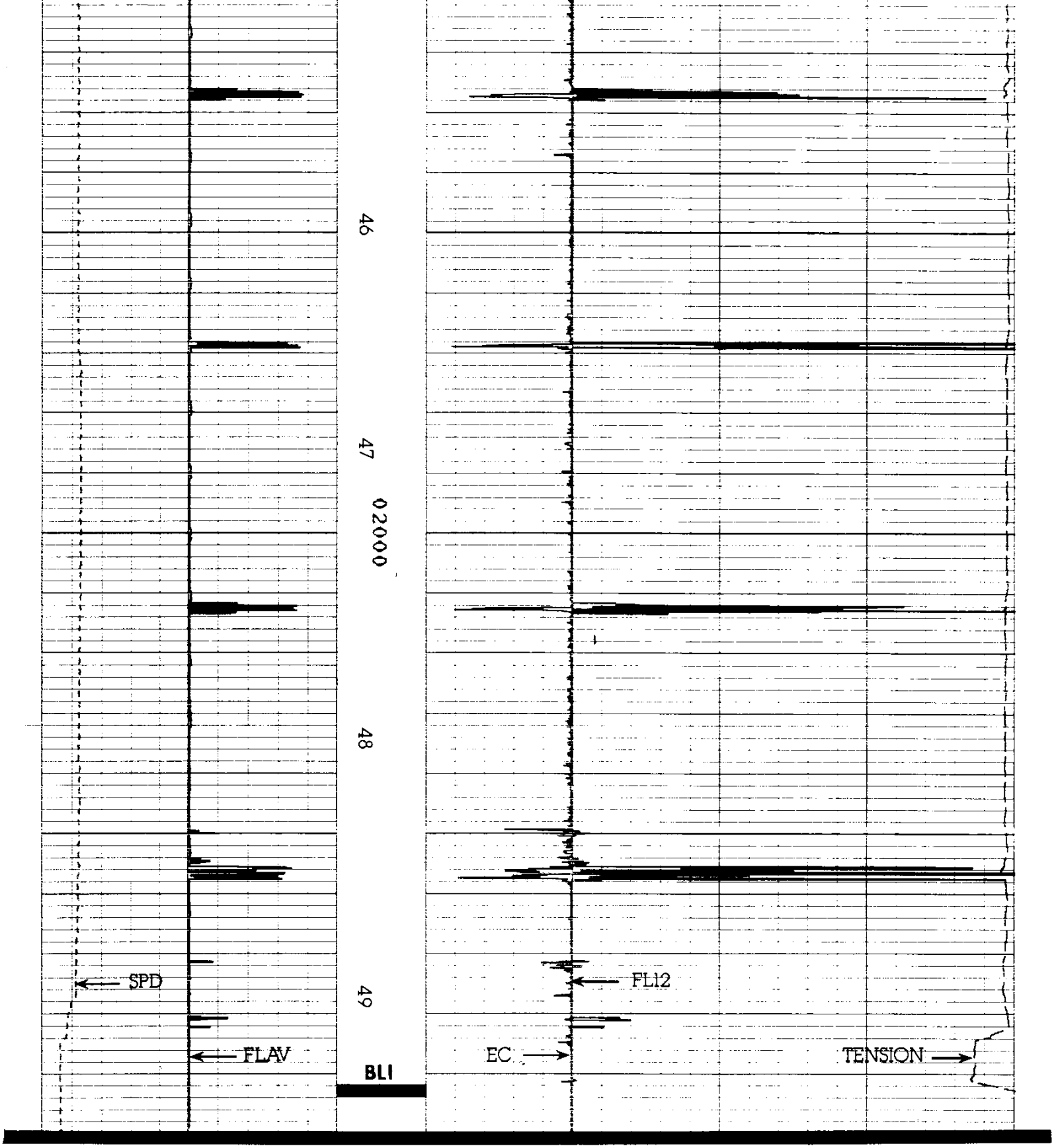

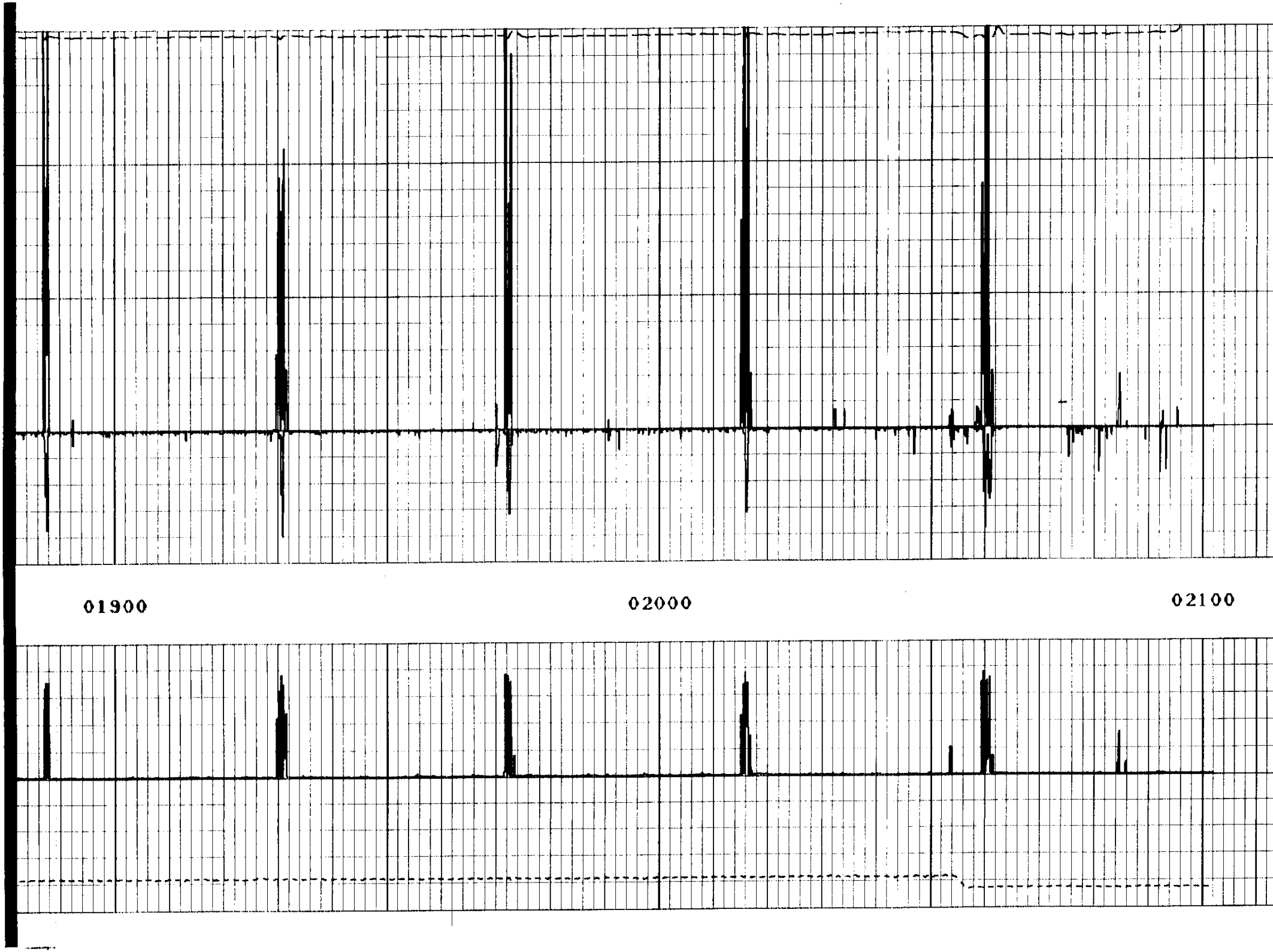REPEAT SECTION