Western Atlas International

ATLAS WIRELINE SERVICES

DUAL INDUCTION FOCUSED LOG
BHC ACOUSTILOG®
GAMMA RAY

FILE NO. 3960

API NO. 36-009-00269

2" = 100'

COMPANY NORTHWEST NATURAL GAS COMPANY

WELL I. W. 23d - 3

FIELD MIST

COUNTY COLUMBIA STATE OREGON

LOCATION:
2475.11' EAST & 299.39' SOUTH
FROM THE WEST 1/4 CORNER OF:

SEC 3 TWP 6N RGE 5W

OTHER SERVICES
CDLC-CN-GR
DIPLOG

PERMANENT DATUM GROUND LEVEL ELEV. 1187.8

LOGGING MEASURED FROM K. B. 11.4 FT. ABOVE P.D.

DRILLING MEASURED FROM K. B.

ELEVATIONS
KB 1199.25'
DF ---
GL 1187.85'

DATE	15-OCT-91		20-OCT-91					
RUN	1		2					
SERVICE ORDER	66915		66917					
DEPTH-DRILLER	2730'		3079					
DEPTH-LOGGER	2725'		3072					
BOTTOM LOGGED INTERVAL	2723'		3070'					
TOP LOGGED INTERVAL	684'		2708'					
CASING - DRILLER	13 3/8"	@ 684'	8 5/8"	@ 2715'		@		@
CASING - LOGGER	684'		2708'					
BIT SIZE	12 1/4"		7 7/8"					
TYPE FLUID IN HOLE	GEL/POLYMER		GEL/CACL/HEC 10					
DENSITY / VISCOSITY	9.6+	40	8.6	38				
PH / FLUID LOSS	8.7	5.6	11.5	15.0				
SOURCE OF SAMPLE	FLOWLINE		FLOWLINE					
RM AT MEAS. TEMP.	2.72	@ 79 F	.297	@ 72F		@		@
RMF AT MEAS. TEMP.	2.97	@ 79 F	.286	@ 72F		@		@
RMC AT MEAS. TEMP.	2.29	@ 79 F	.315	@ 72F		@		@
SOURCE OF RMF / RMC	MEASURED	MEASURED	MEASURED	MEASURED				
RM AT BHT	2.13	@ 101 F	.212	@ 101F		@		@
TIME SINCE CIRCULATION	2 HRS.							
MAX. REC. TEMP. DEG. F	101 F		101F					
EQUIP. NO. / LOC.	HL 6399	BAKRSFLD	HL 6399	BAKRSFLD				
RECORDED BY	TORGERSON		TORGERSON					
WITNESSED BY	CLAYTON ROTH		CLAYTON ROTH					

FINAL PRINT

FOLD HERE

IN MAKING INTERPRETATIONS OF LOGS OUR EMPLOYEES WILL GIVE CUSTOMER THE BENEFIT OF THEIR BEST JUDGEMENT, BUT SINCE ALL INTERPRETATIONS ARE OPINIONS BASED ON INFERENCES FROM ELECTRICAL OR OTHER MEASUREMENTS, WE CANNOT, AND WE DO NOT GUARANTEE THE ACCURACY OR CORRECTNESS OF ANY INTERPRETATION. WE SHALL NOT BE LIABLE OR RESPONSIBLE FOR ANY LOSS, COST, DAMAGES, OR EXPENSES WHATSOEVER INCURRED OR SUSTAINED BY THE CUSTOMER RESULTING FROM ANY INTERPRETATION MADE BY ANY OF OUR EMPLOYEES.

REMARKS RUN (1)

TAYLOR RIG NO. 4
BHT 101 F & 101 F
VOLUME COMPUTED FOR 8 5/8" CASING = 950 FT3
THE BHC ACOUSTILOG MANDREL USED IS A T3R1R3T TYPE.

REMARKS RUN (2)

TAYLOR RIG NO. 4
BHT 101 F & 101 F
TOTAL BOREHOLE VOLUME RECORDED
THE BHC ACOUSTILOG MANDREL IS A T3R1R3T TYPE.

EQUIPMENT DATA

RUN	TRIP	TOOL	SERIAL NO.	SERIES NO.	POSITION
1	1	DIFL	72370	1503XA	1.5" S. O.
1	1	AC	79731-79726	1609-1603	CENTRALIZED
1	1	GR	60519	1309XA	CENTRALIZED
1	1	CAL	55718	4209XA	CENTRALIZED

EQUIPMENT DATA

RUN	TRIP	TOOL	SERIAL NO.	SERIES NO.	POSITION
2	1	DIFL	72370	1503XA	1.5" S. O.
2	1	AC	79731-79726	1609-1603	CENTRALIZED
2	1	GR	60519	1309XA	CENTRALIZED
2	1	CAL	55718	4209XA	CENTRALIZED

2" = 100′

```
*******************************************************************************************

                              FILE:   4



        PARAMETERS
        ----------

                  NAME        DEPTH INTERVAL     VALUE      UNITS
                --------      --------------   ----------   -----
                A              2745 TO   605       1.000
                DEL-T F        2745 TO   605     189.000    MICS/FT
                DEL-T M        2745 TO   605      55.500    MICS/FT
                DEL-T S        2745 TO   605     100.000    MICS/FT
                M              2745 TO   605       2.000
                O.D.           2745 TO   605       3.625    INCH
                PORA           2745 TO   605      WYLLIE


        DISPLAY SCALE CHANGES
        ---------------------

                           *** NONE ***


  COMPANY:    NORTHWEST NATURAL GAS COMPANY                        RUN:  1

  WELL NAME:  I. W. 23d - 3                                        TRIP: 1
```

SERVICE: BK214M FILE: 4 DATE: 10/15/91 TIME: 00:39:57

REVISION: FSYS256 REV:G002 VER:2.0 MODE: PLAYBACK



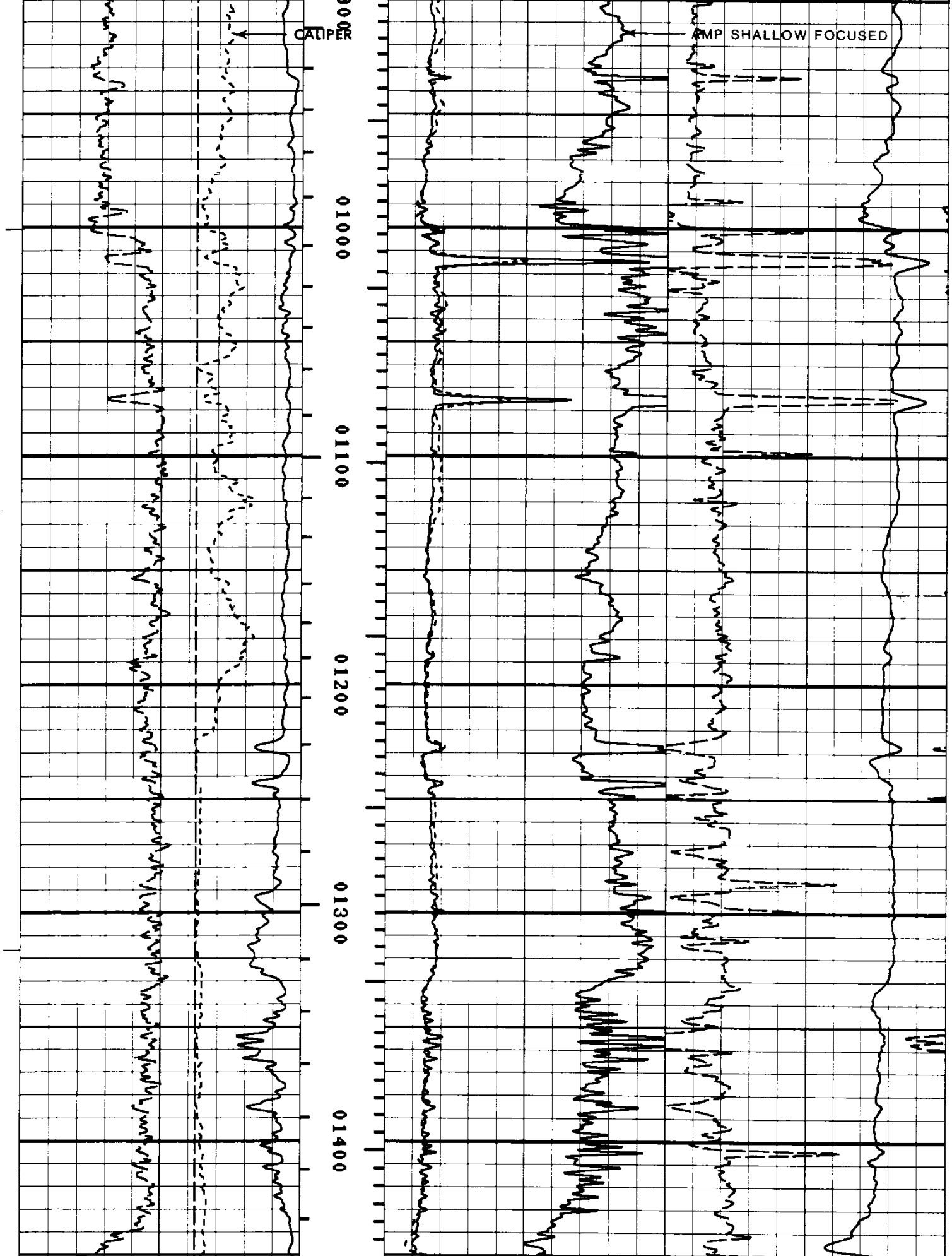

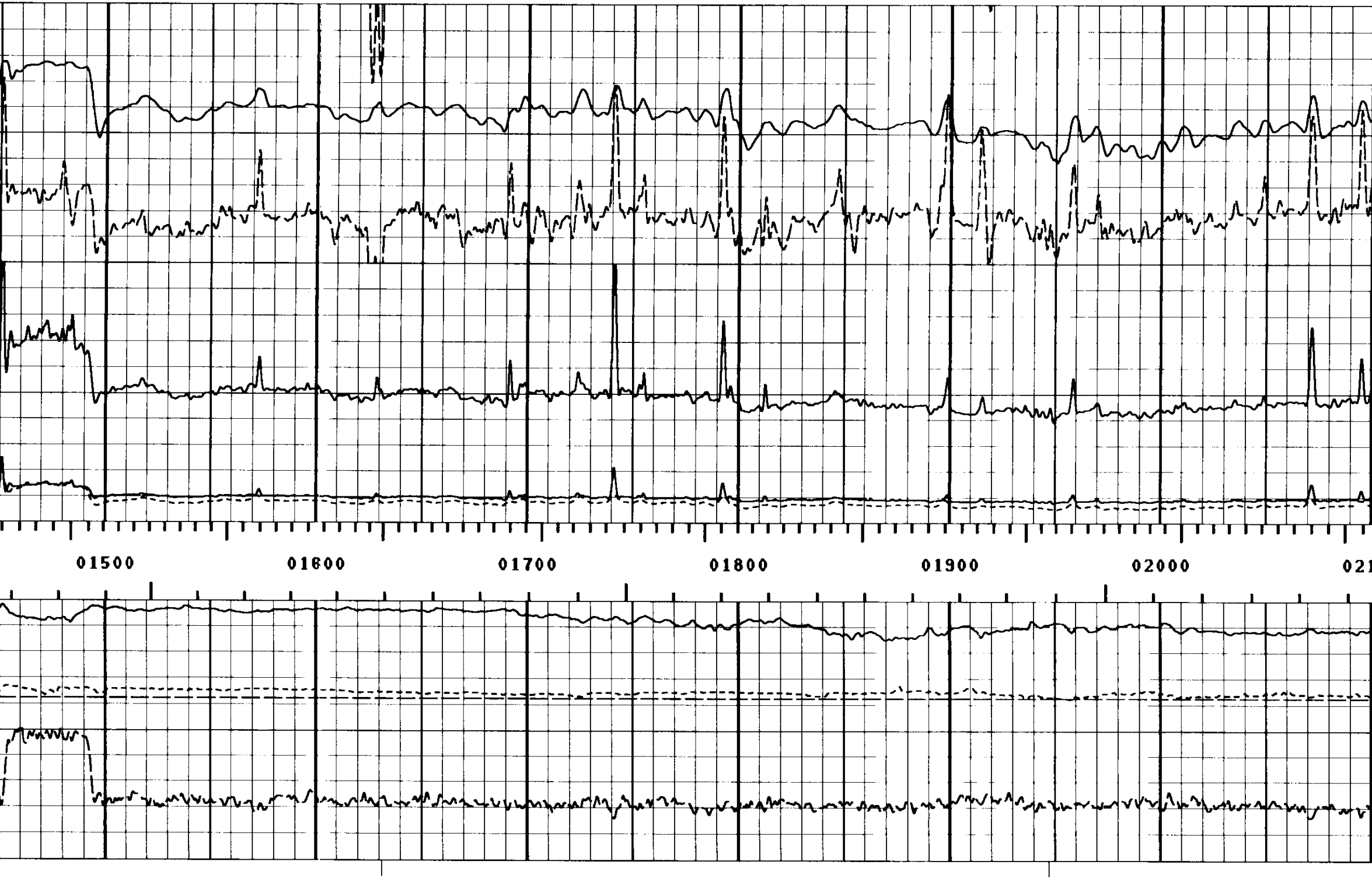

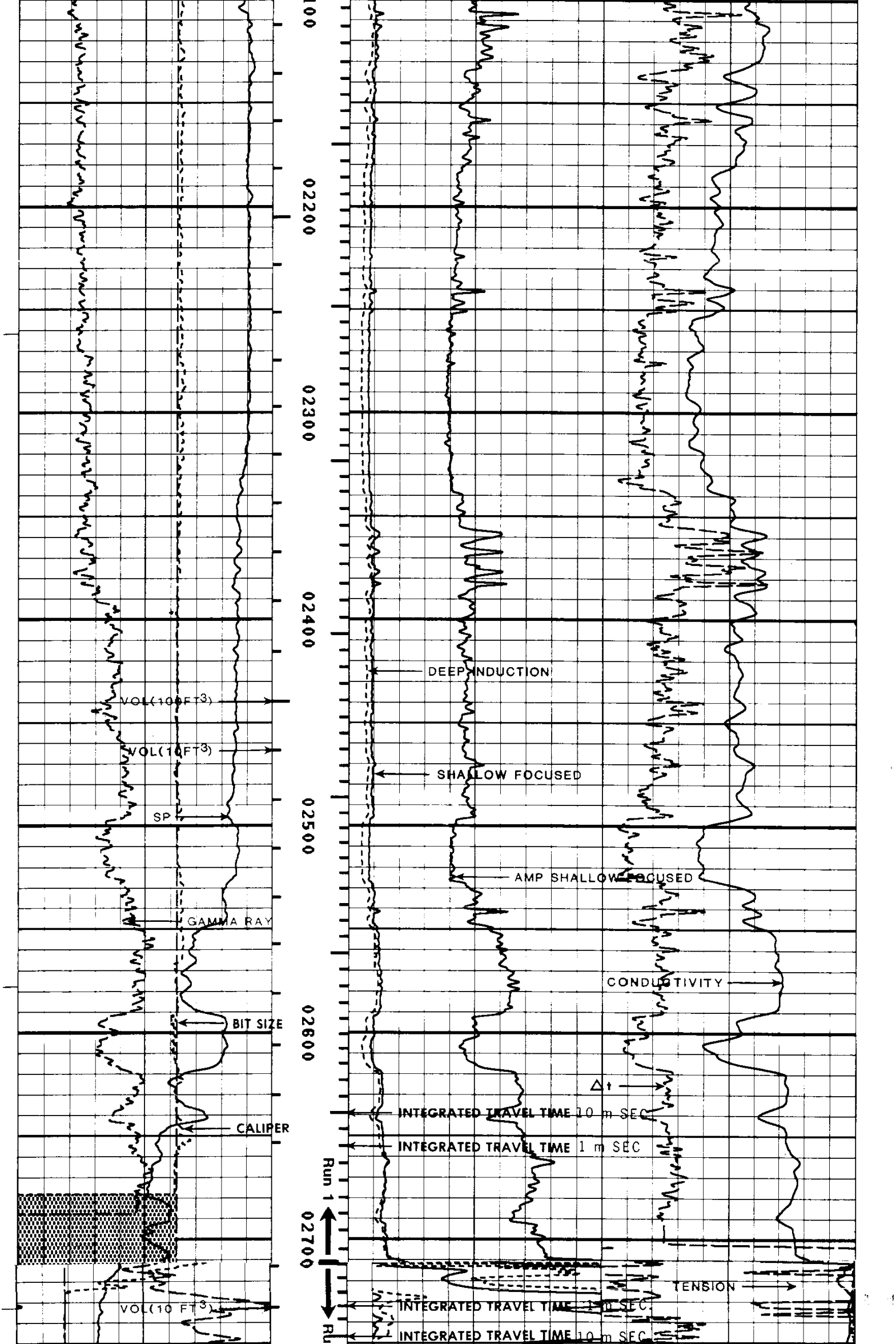



TT(MICS/FT)
30 0

RFLI(OHMM)
0 3

RFLI(OHMM)
0 300

RFLI(OHMM)
0 30

BIT(INCH)
6 16

RDLI(OHMM)
0 300

VOL(CUFT)
0 30

RDLI(OHMM)
0 30

CAL(INCH)
6 16

AC(MICS/FT)
150 50

GR(API)
0 150

TEN(LBS)
5000 0

SP(MV)
0 100

CILD(MMHO)
1000 0

FILE: 3

****