SCHLUMBERGER WELL SURVEYING CORPORATION

HOUSTON, TEXAS

Electrical Log

COUNTY GILLIAM
FIELD or LOCATION 6-4S-21E
WILDCAT
WELL KIRKPATRICK
NO. 1
COMPANY STANDARD OIL
COMPANY OF CALIFORNIA

COMPANY STANDARD OIL
COMPANY OF CALIFORNIA
WELL KIRKPATRICK
NO. 1
FIELD WILDCAT
LOCATION 6 - 4S - 21E
(NW¼ SW¼)
4319 ft west & 2907 ft south of NE corn Sec 6
COUNTY GILLIAM
STATE OREGON

Location of Well
ES(ML-C DM)

Elevation: D.F.: 2757
K.B.:
or G.L.: 2747

FILING No.

CONFIDENTIAL

RUN No.	ONE	TWO			
Date	5-26-57	6-21-57			
First Reading	7634	8725			
Last Reading	207	7634			
Feet Measured	7427	1091			
Csg. Schlum.	207	-			
Csg. Driller	205	205			
Depth Reached	7636	8727			
Bottom Driller	7647	8726			
Depth Datum	D.F.	D.F.			
Mud Nat.	CLAY	CLAY			
" Density	75	80			
" Viscosity	56	66			
" Resist.	3.9 @ 70 °F	4.8 @ 58 °F	@ °F	@ °F	@ °F
" Res. BHT	1.7 @ 164 °F	1.65 @ 176 °F	@ °F	@ °F	@ °F
" pH	8.5 @ 70 °F	8.5 @ 58 °F	@ °F	@ °F	@ °F
" Wtr. Loss	7.8 CC 30 min.	8.8 CC 30 min.	CC 30 min.	CC 30 min.	CC 30 min.
Max. Temp. °F					
Bit Size	9 7/8"	9 7/8"			
Spcgs.—AM	16"	16"			
AM'	64"	64"			
AO	18'8"	18'8"			
Opr. Rig Time	3 HOURS	1 1/2 HRS.			
Truck No.	1770 SAC	1770 SAC			
Recorded By	PEARSON	PEARSON			
Witnessed By	WEBB	WEBB			

FOLD HERE

REMARKS RUN NO. 1
SCALE CHANGE AT 2437 FEET - 0-1000 OHM - CSG - 2437;
0-20 OHM - 2437 - TD

SPONTANEOUS-POTENTIAL 100millivolts	DEPTHS	RESISTIVITY -ohms. m²/m	RESISTIVITY -ohms. m²/m
− ⟷10 +		0 AM=16" 00	0 AO=18'8" 00
		0 000	0 000

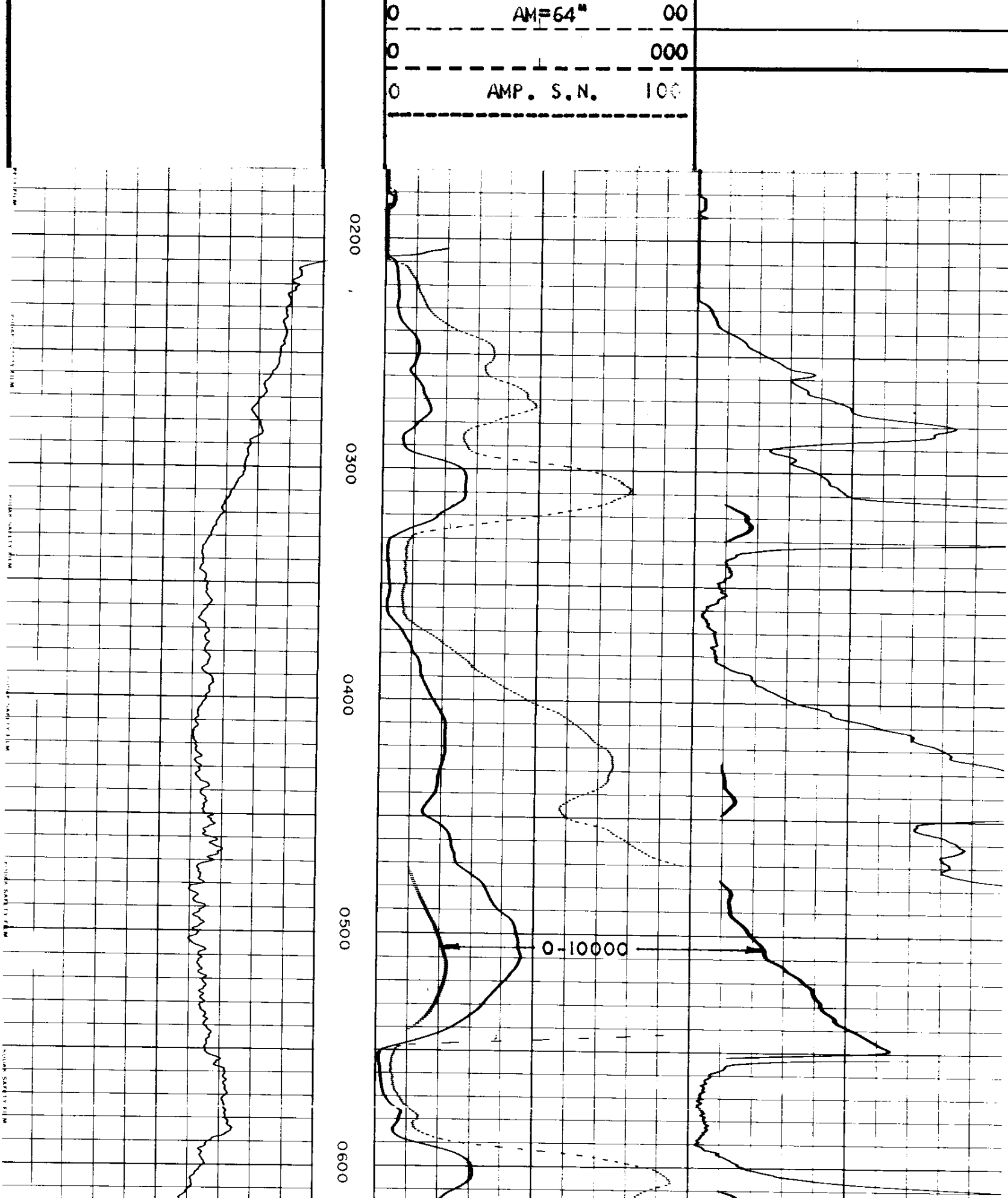

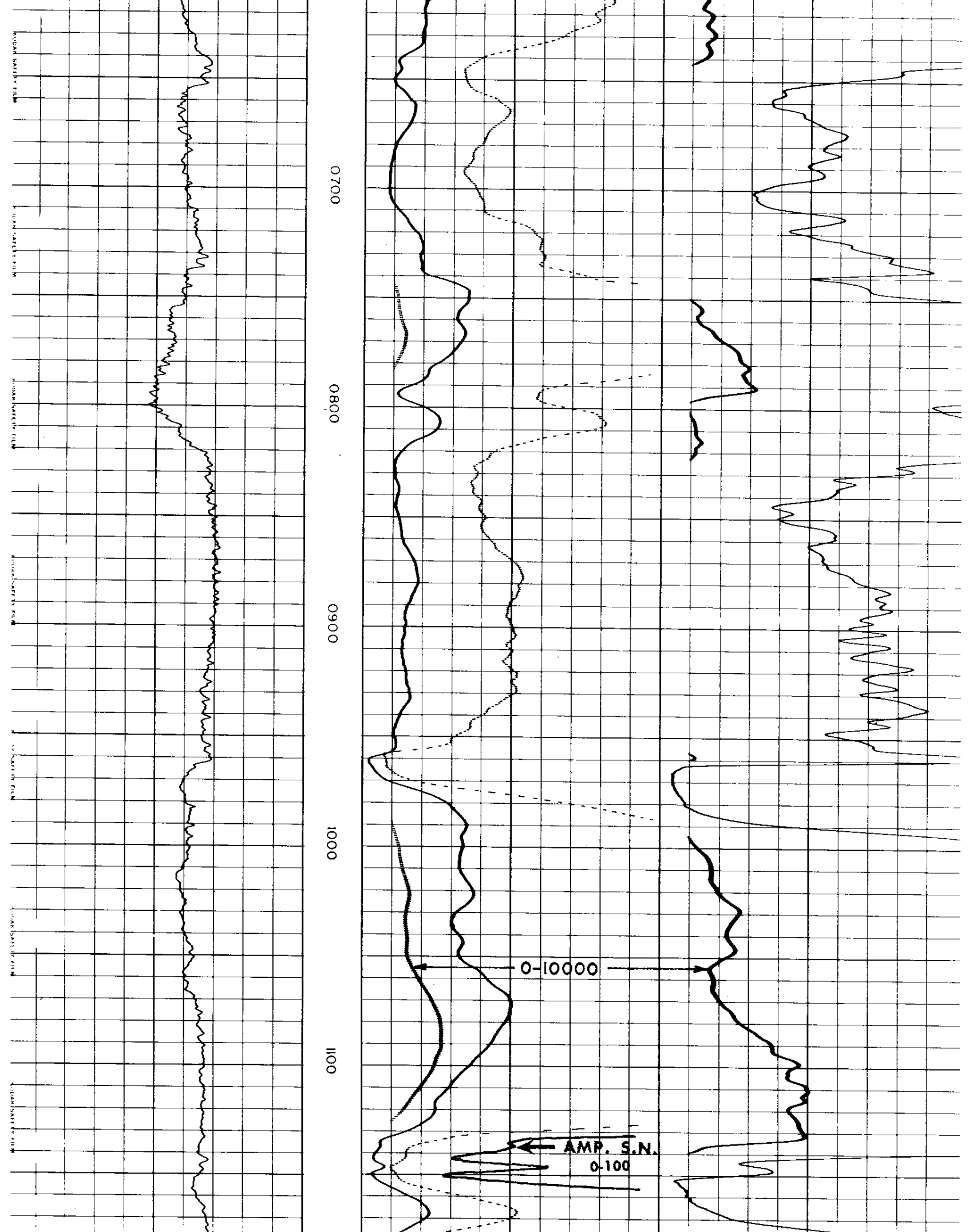

KODAK SAFETY FILM

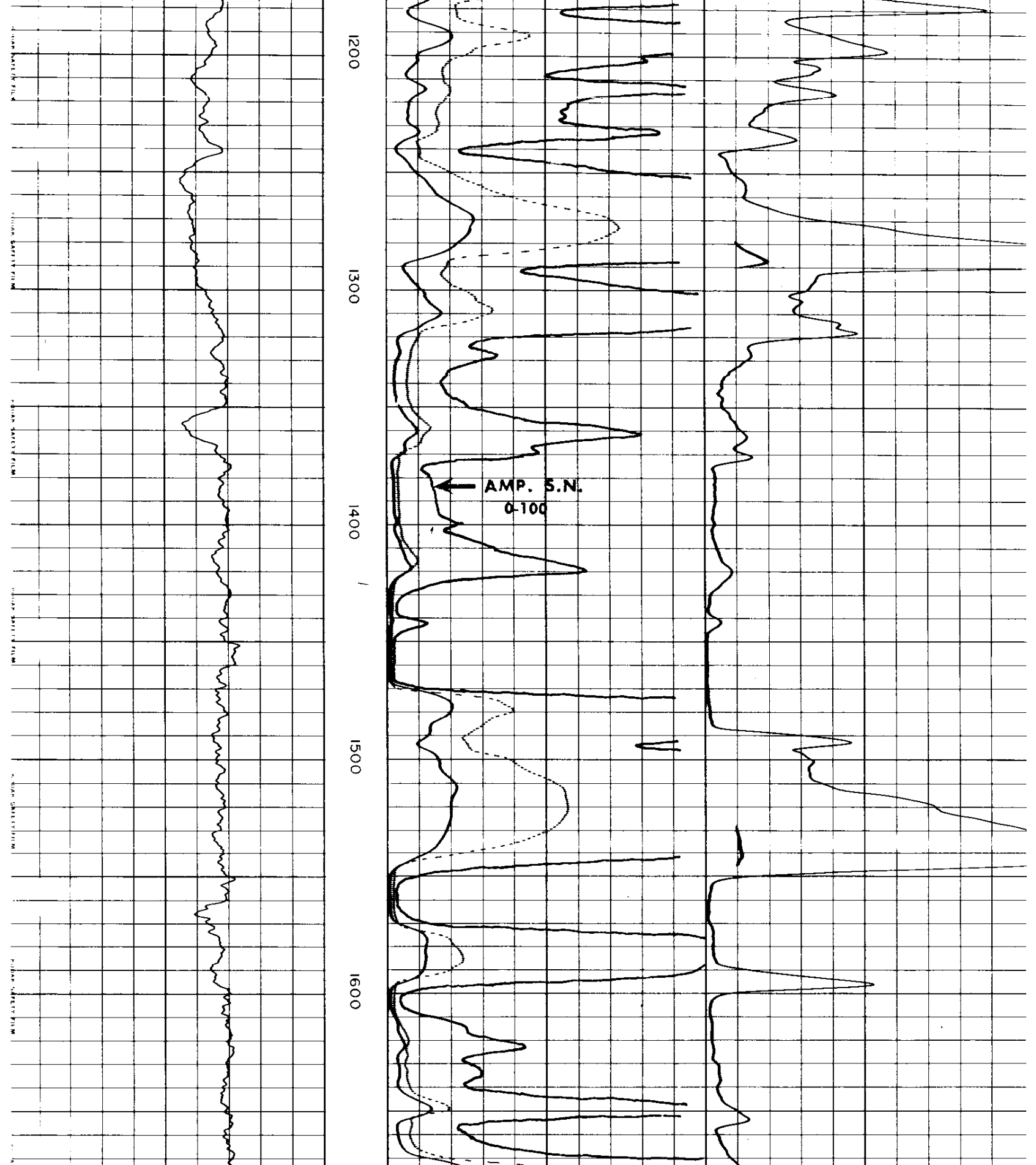

KODAK SAFETY FILM

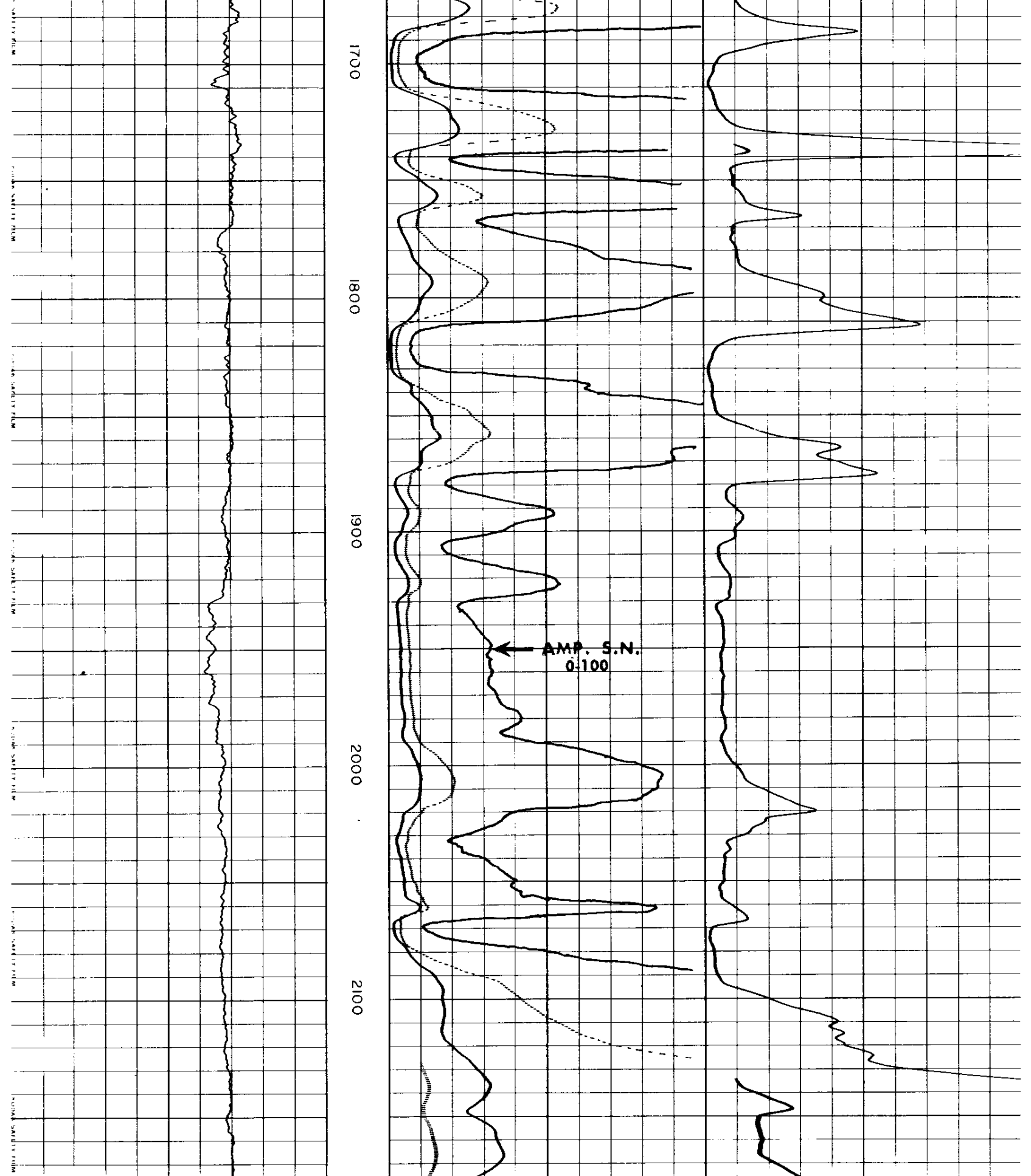

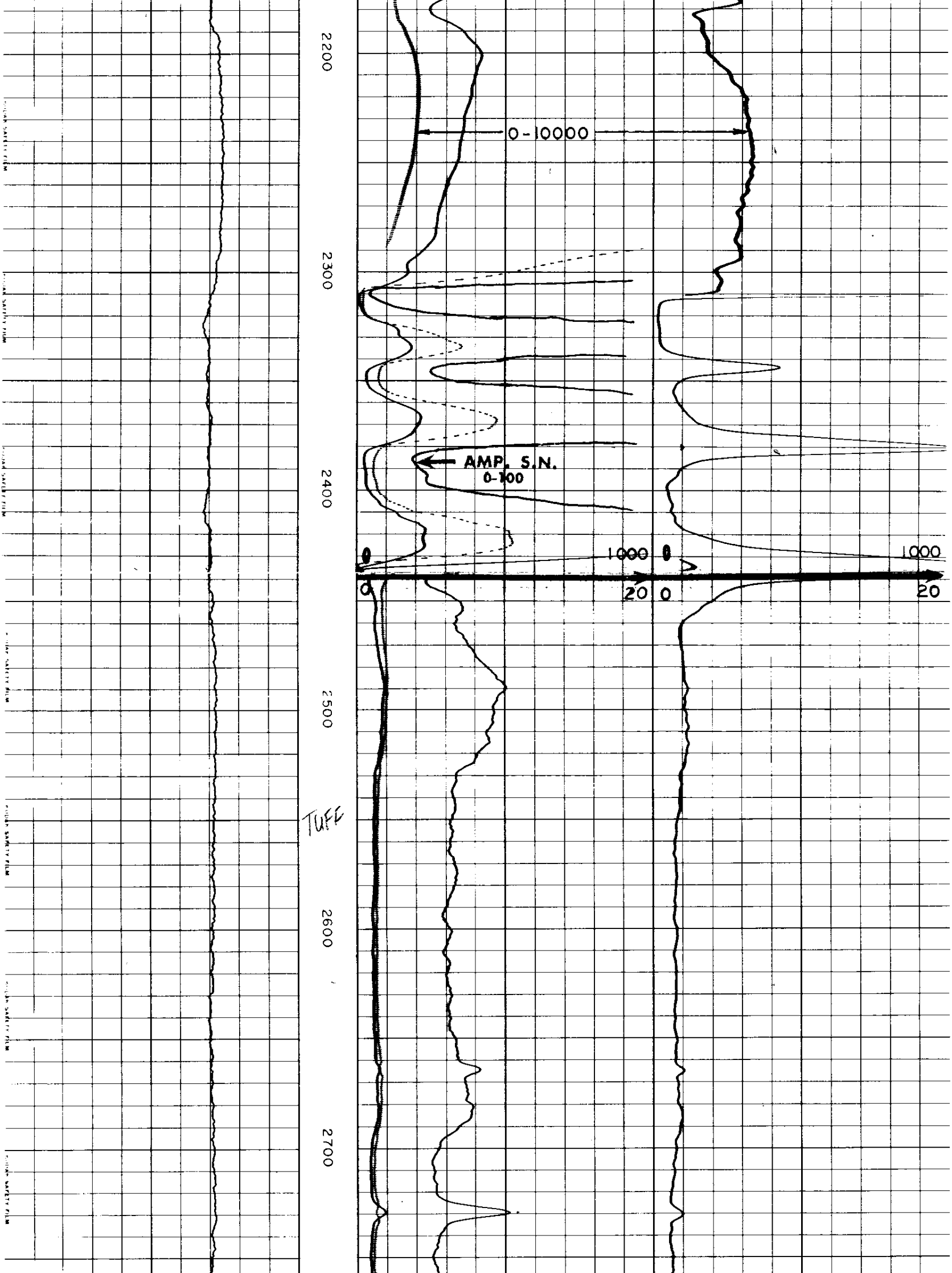

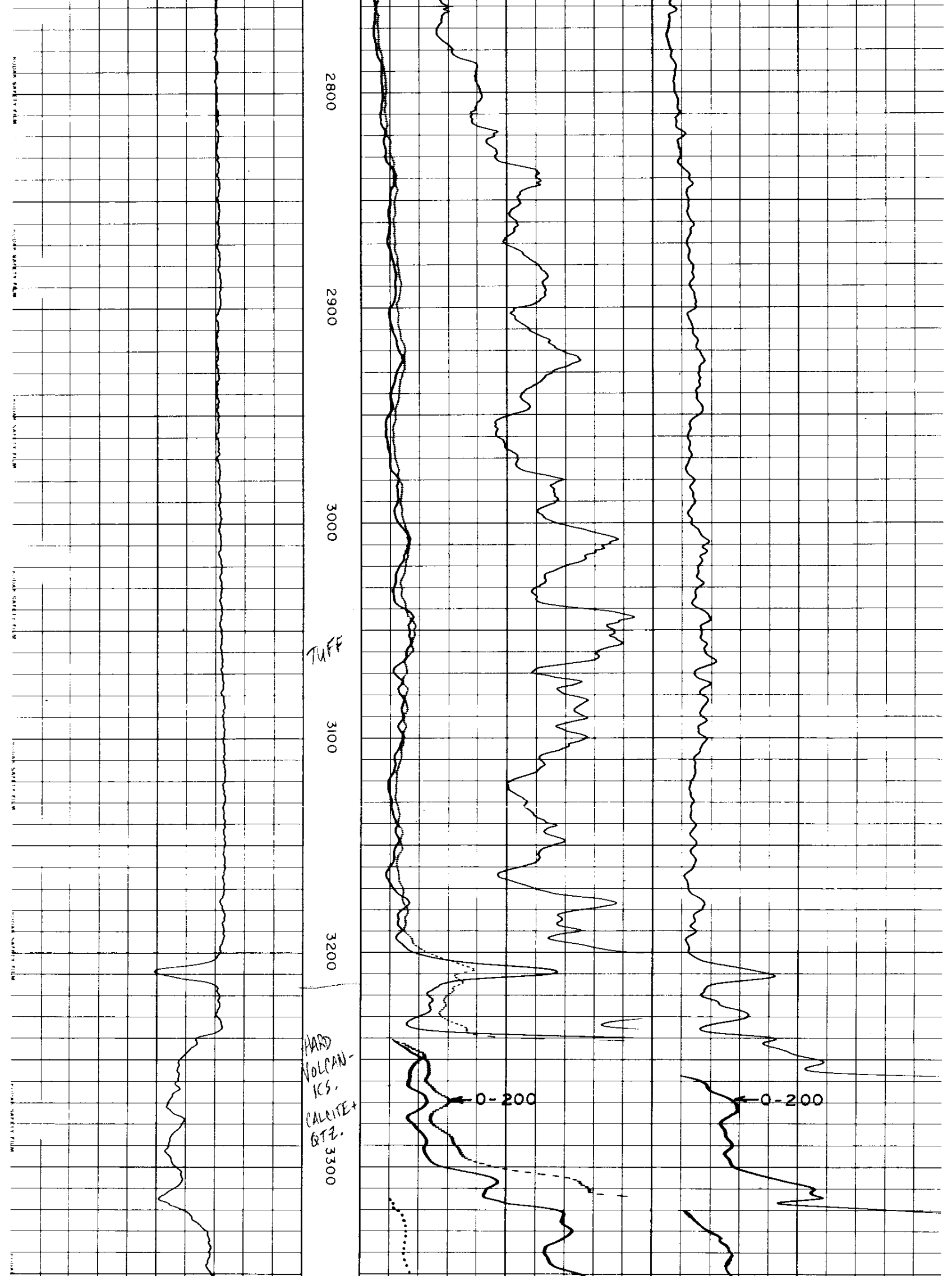

KODAK SAFETY FILM

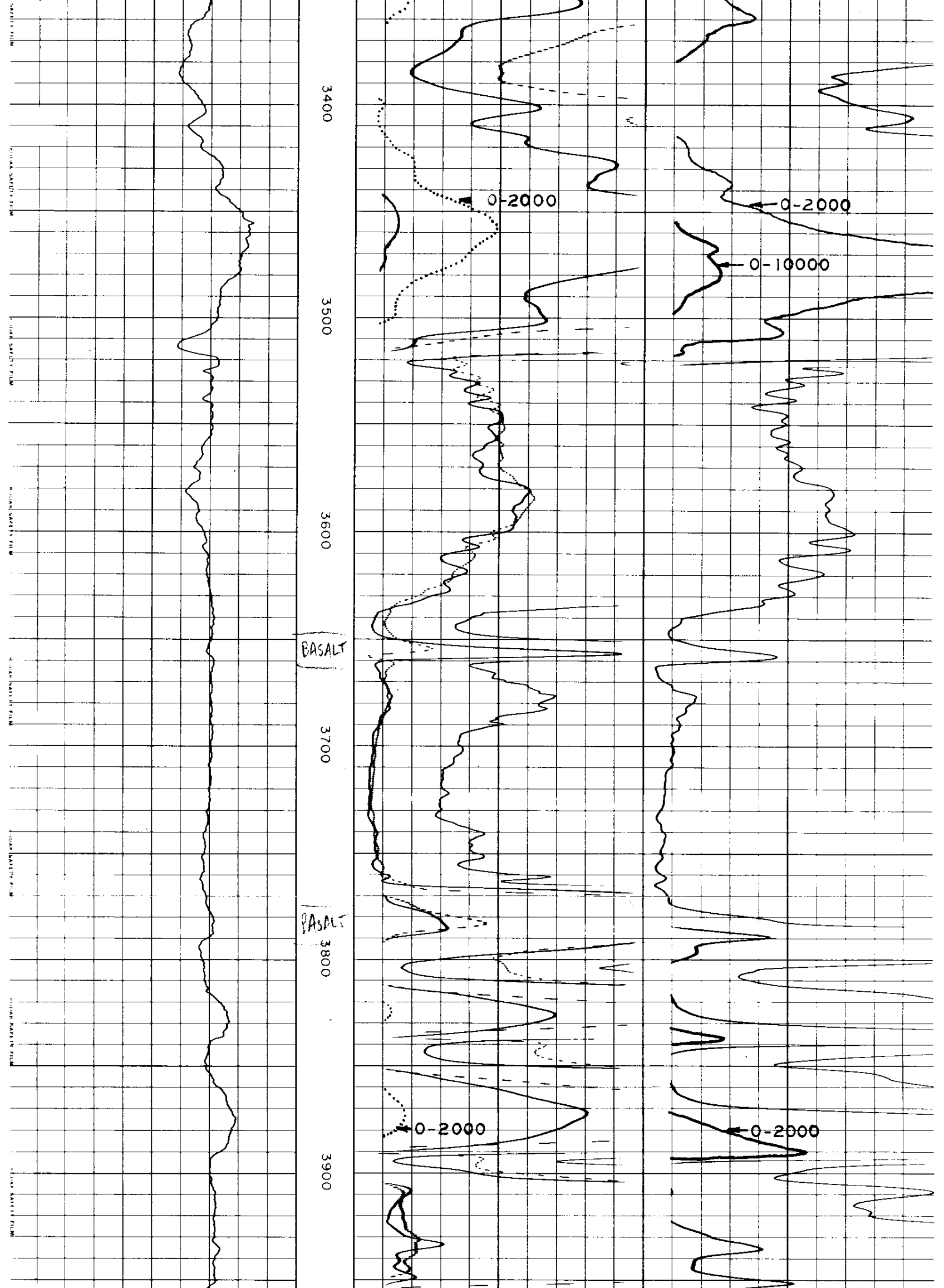

KODAK SAFETY FILM

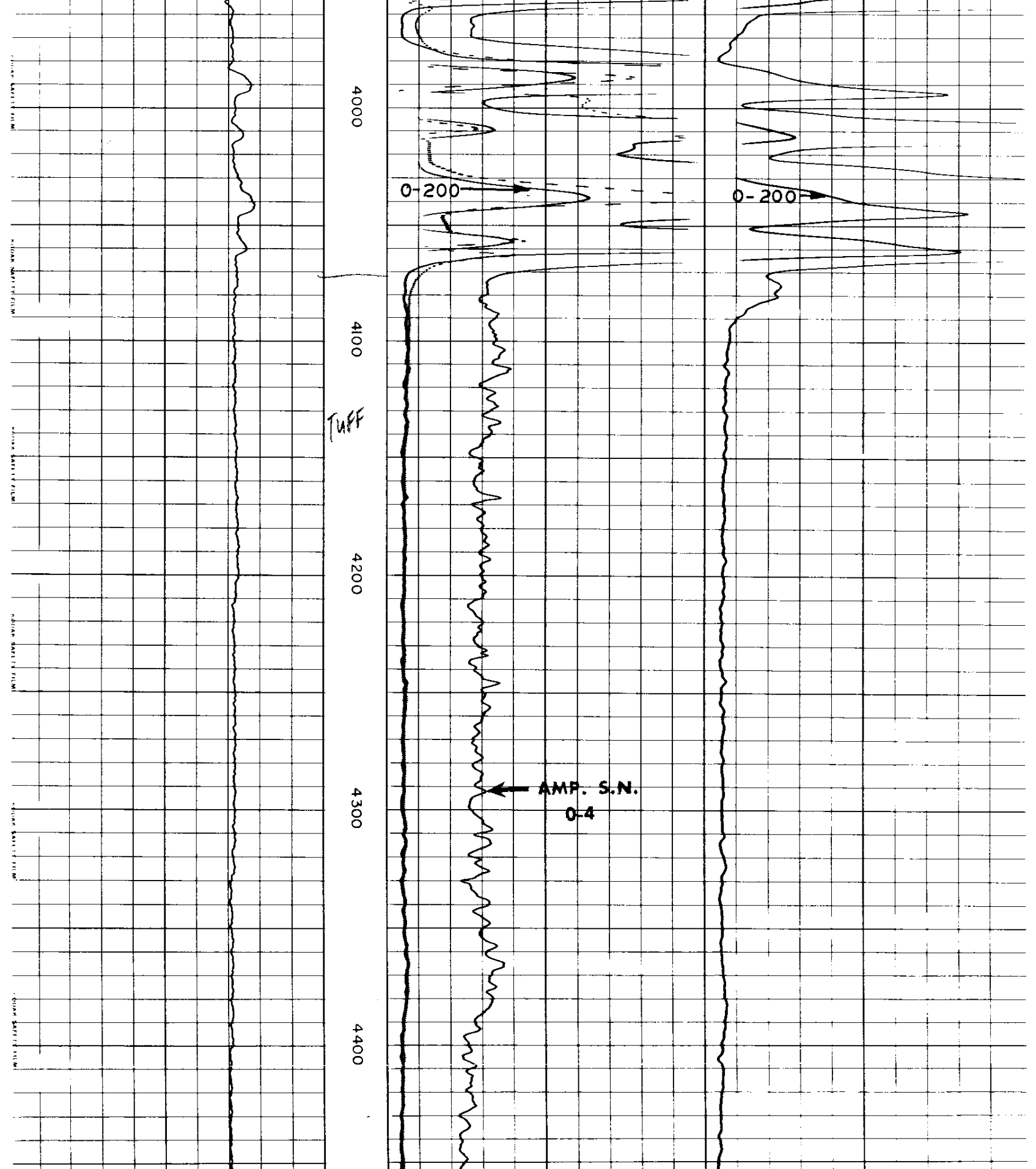

KODAK SAFETY FILM

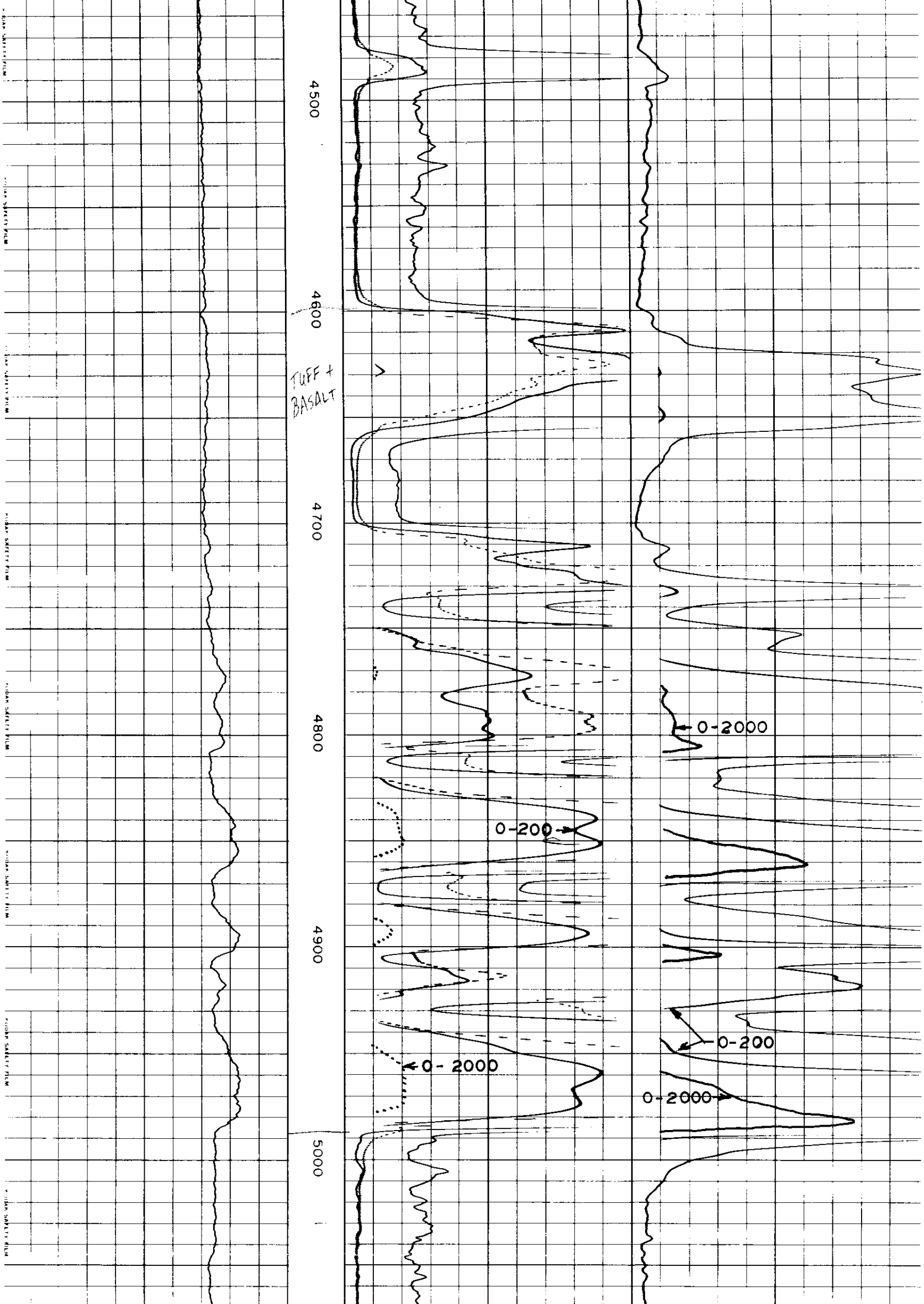

KODAK SAFETY FILM

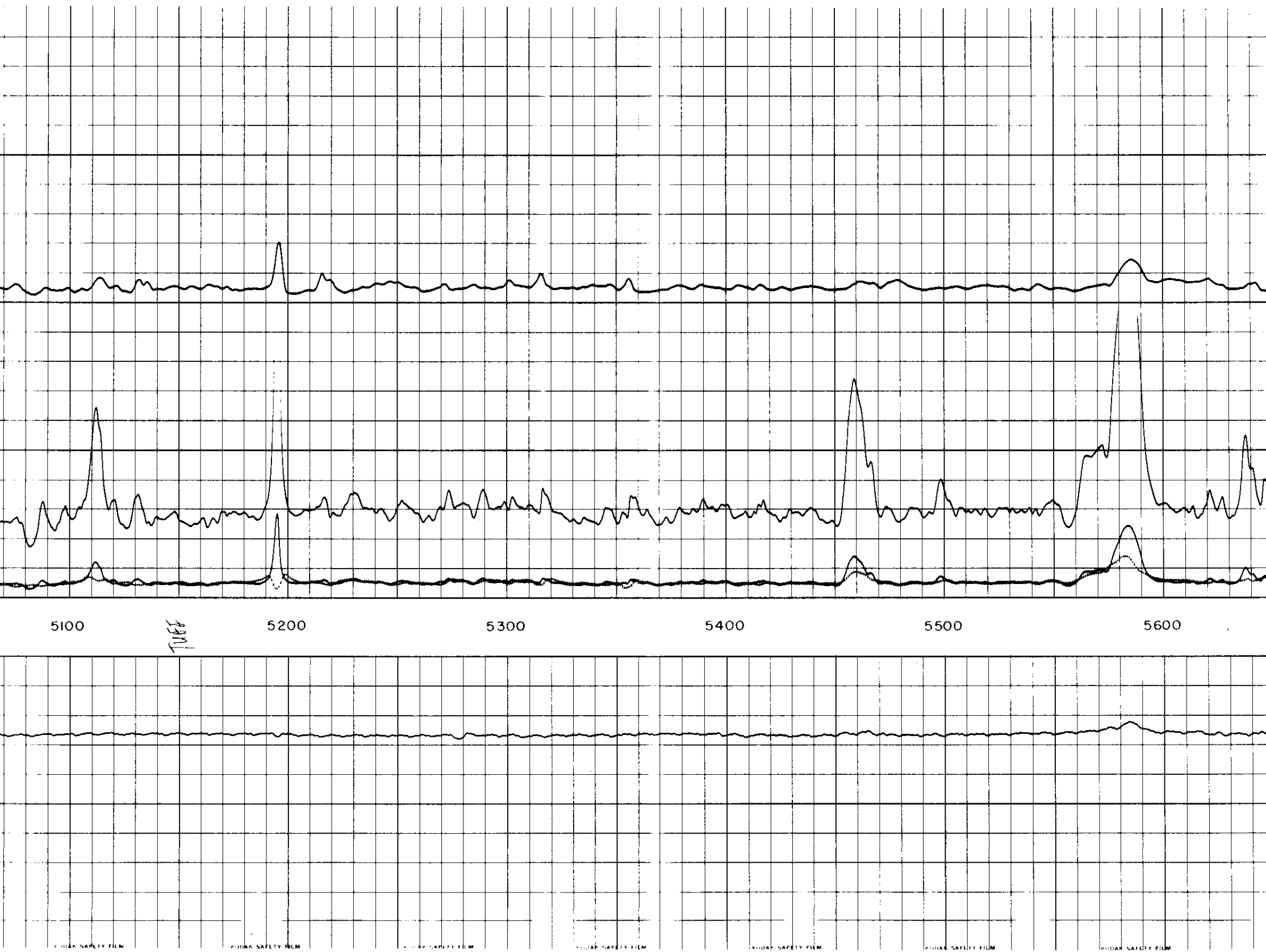

KODAK SAFETY FILM

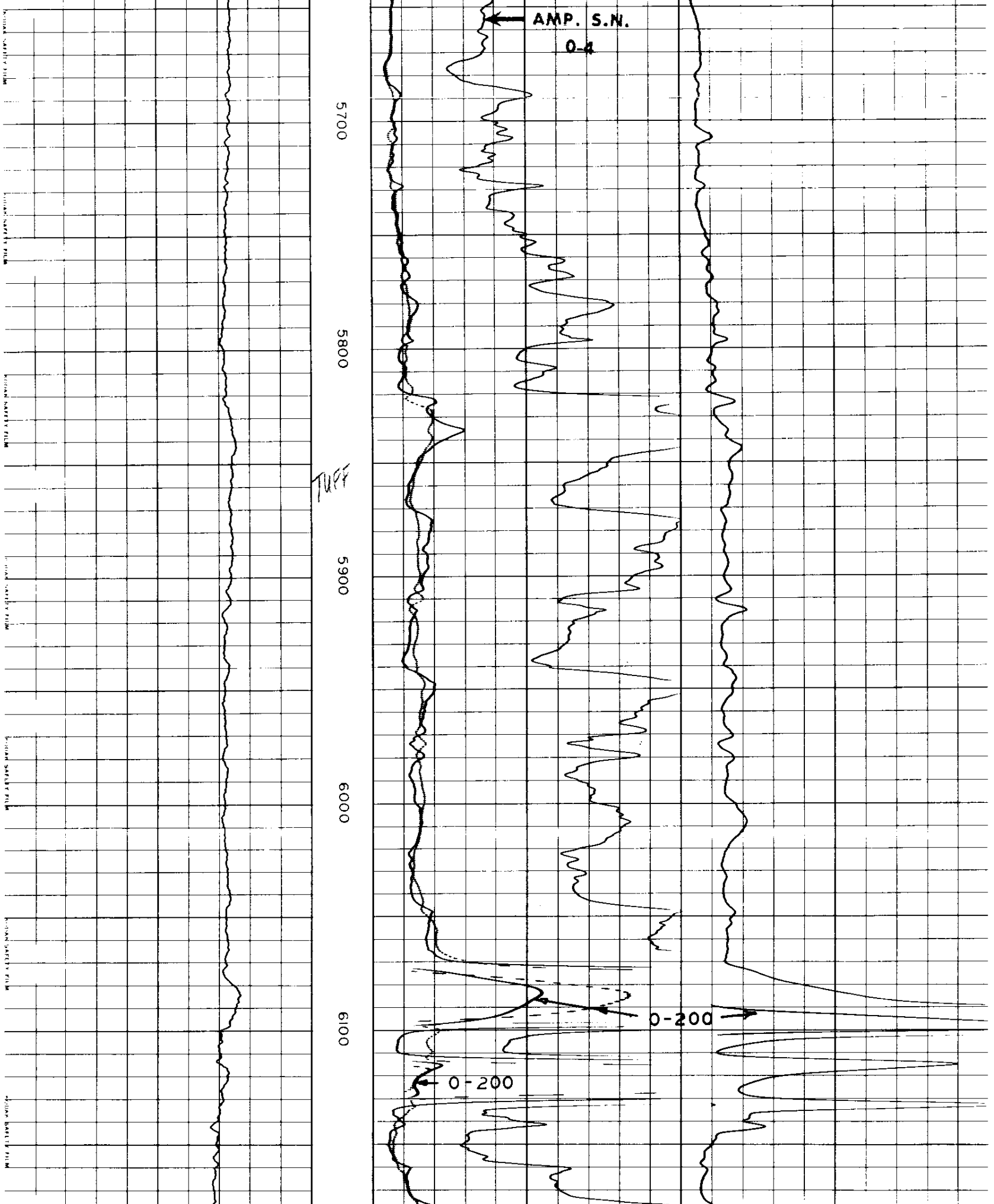

KODAK SAFETY FILM

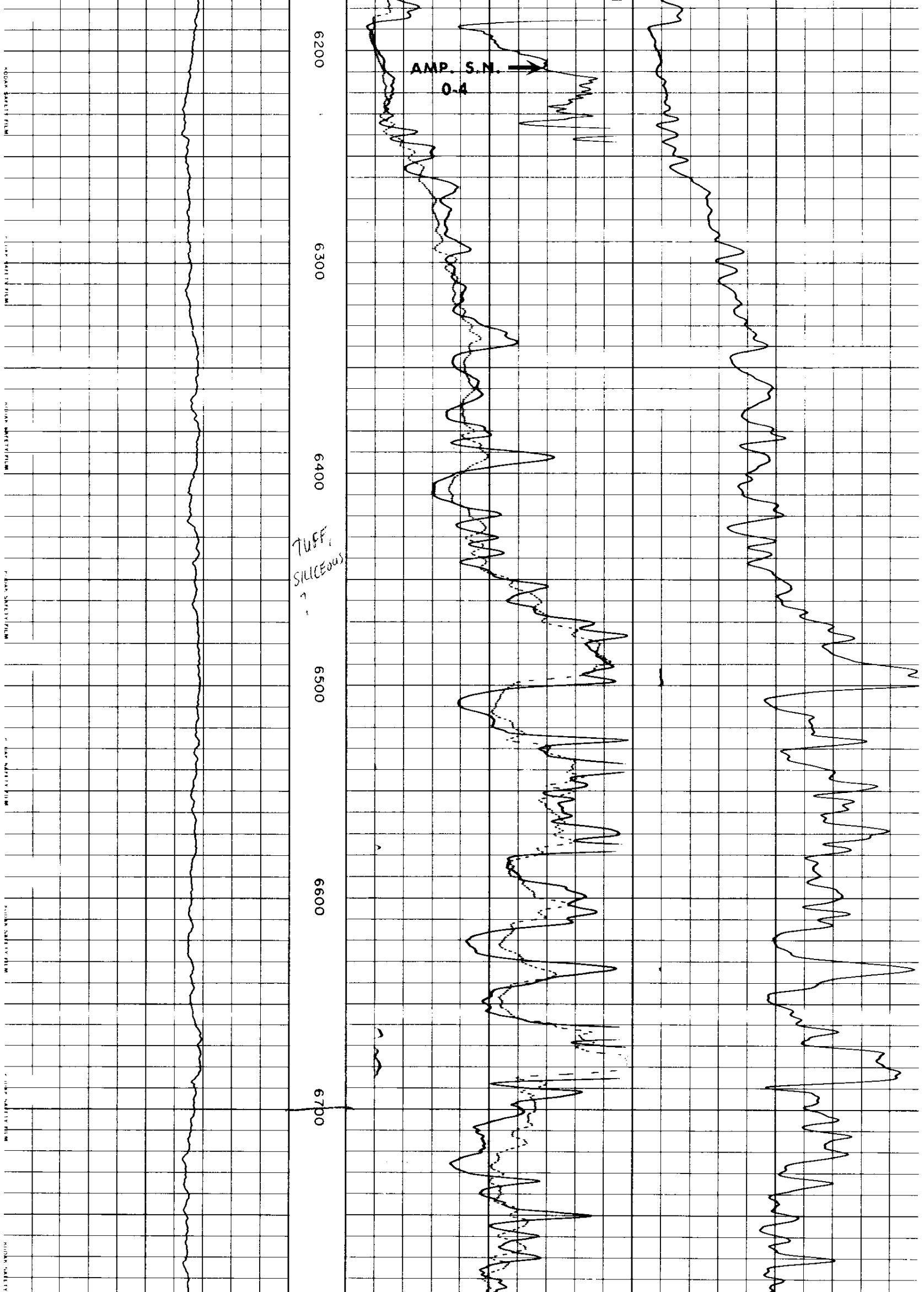

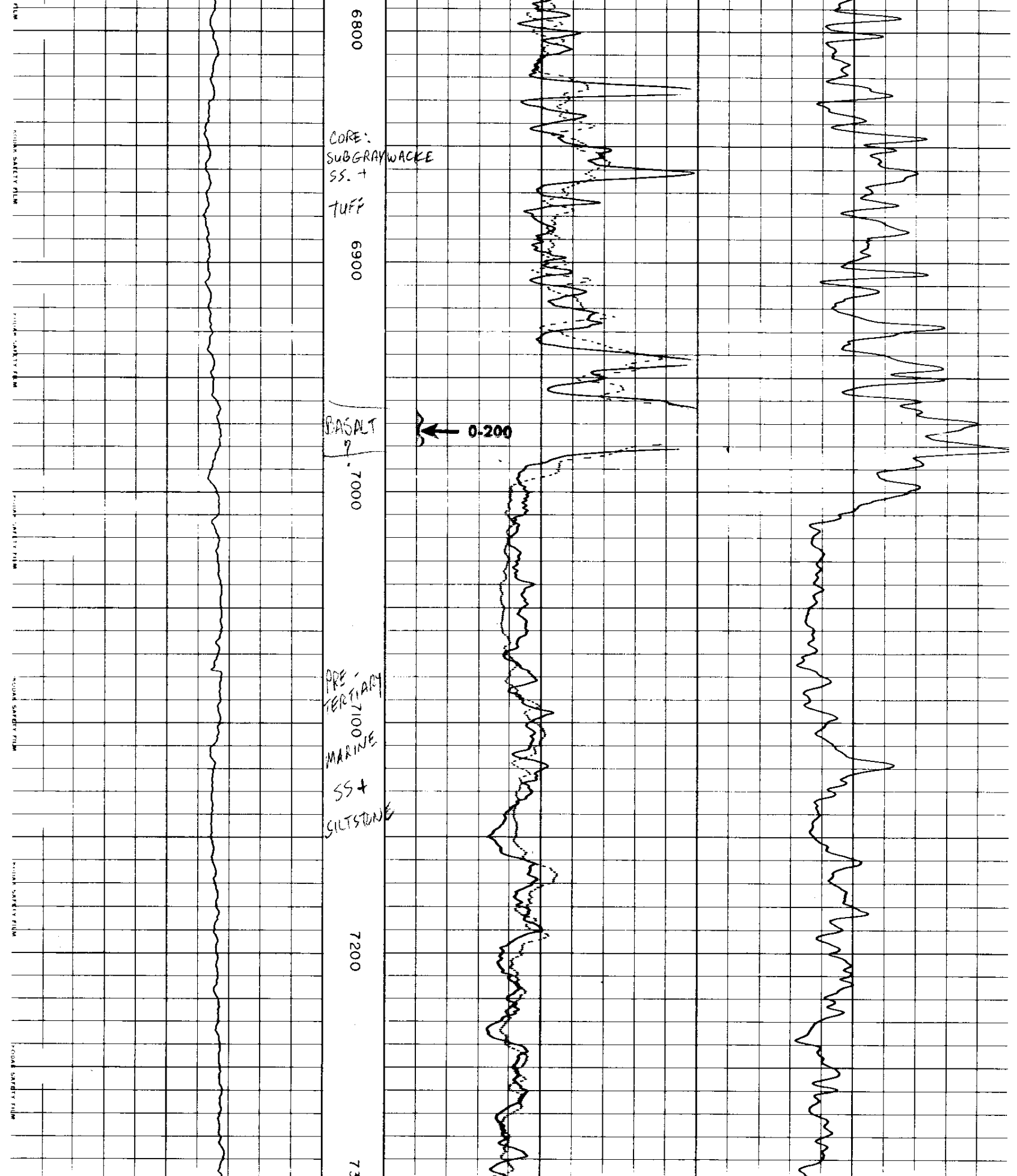

CORE:
SUBGRAYWACKE
SS. +
TUFF

BASALT
?

PRE-
TERTIARY
MARINE
SS +
SILTSTONE

KODAK SAFETY FILM

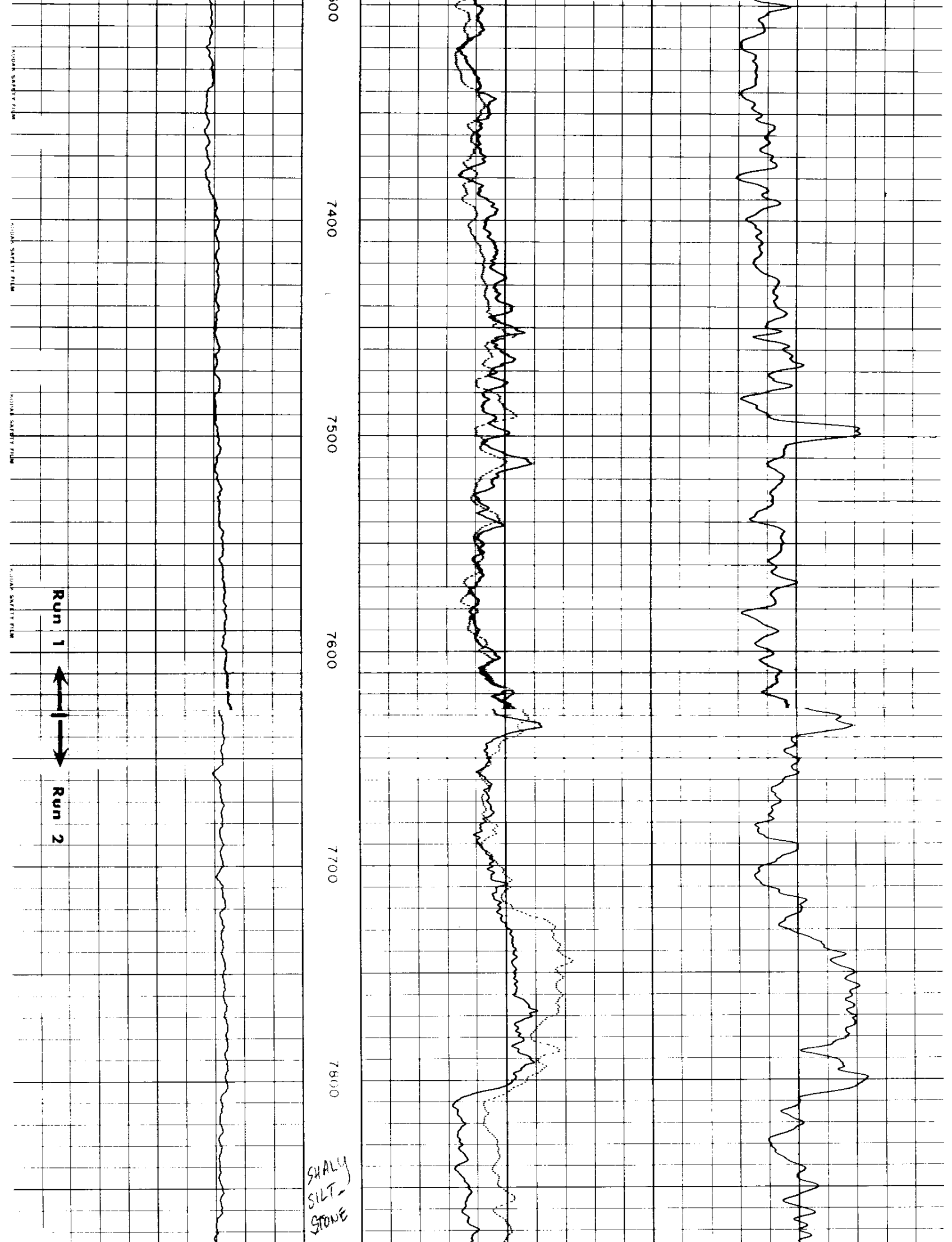

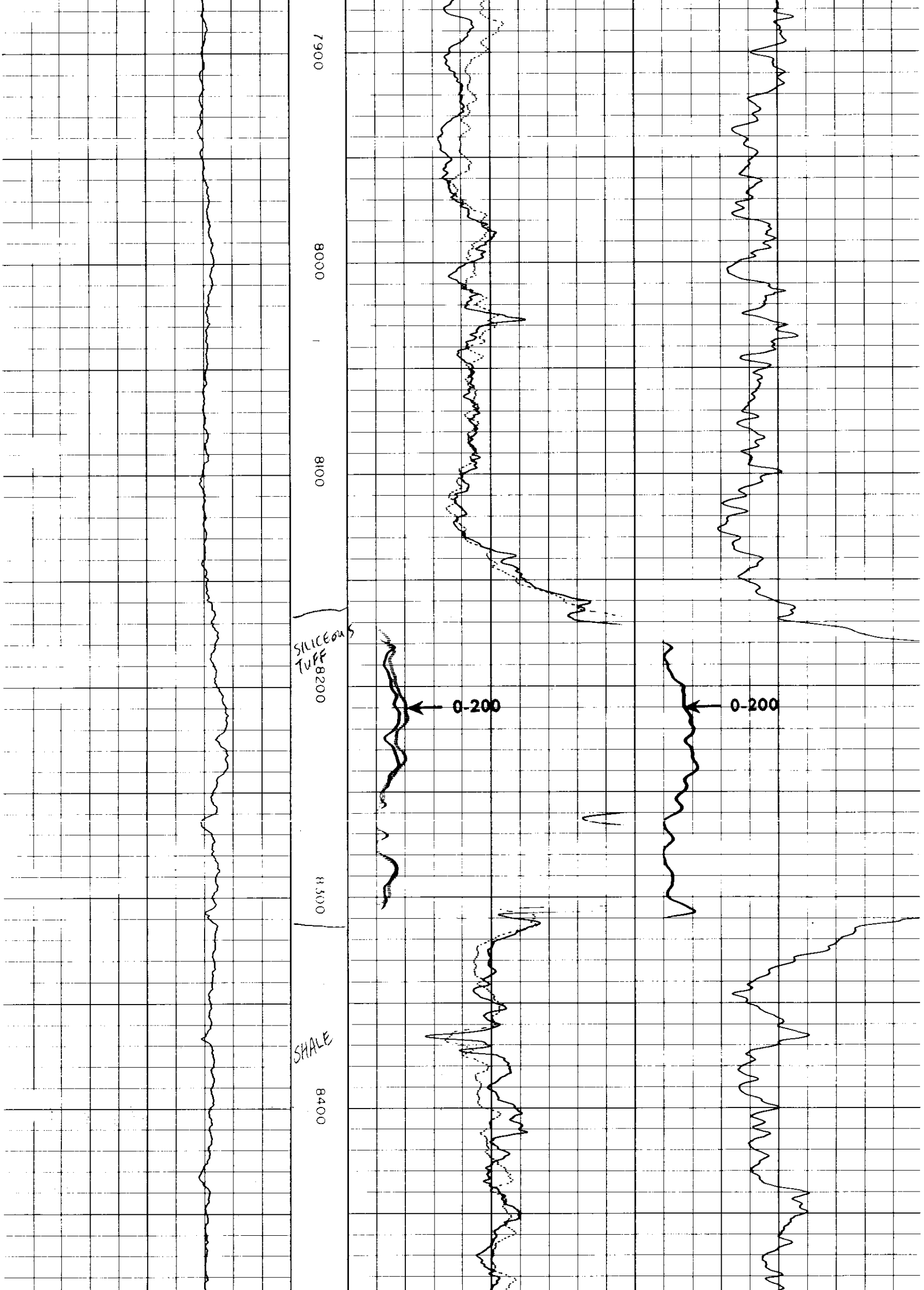

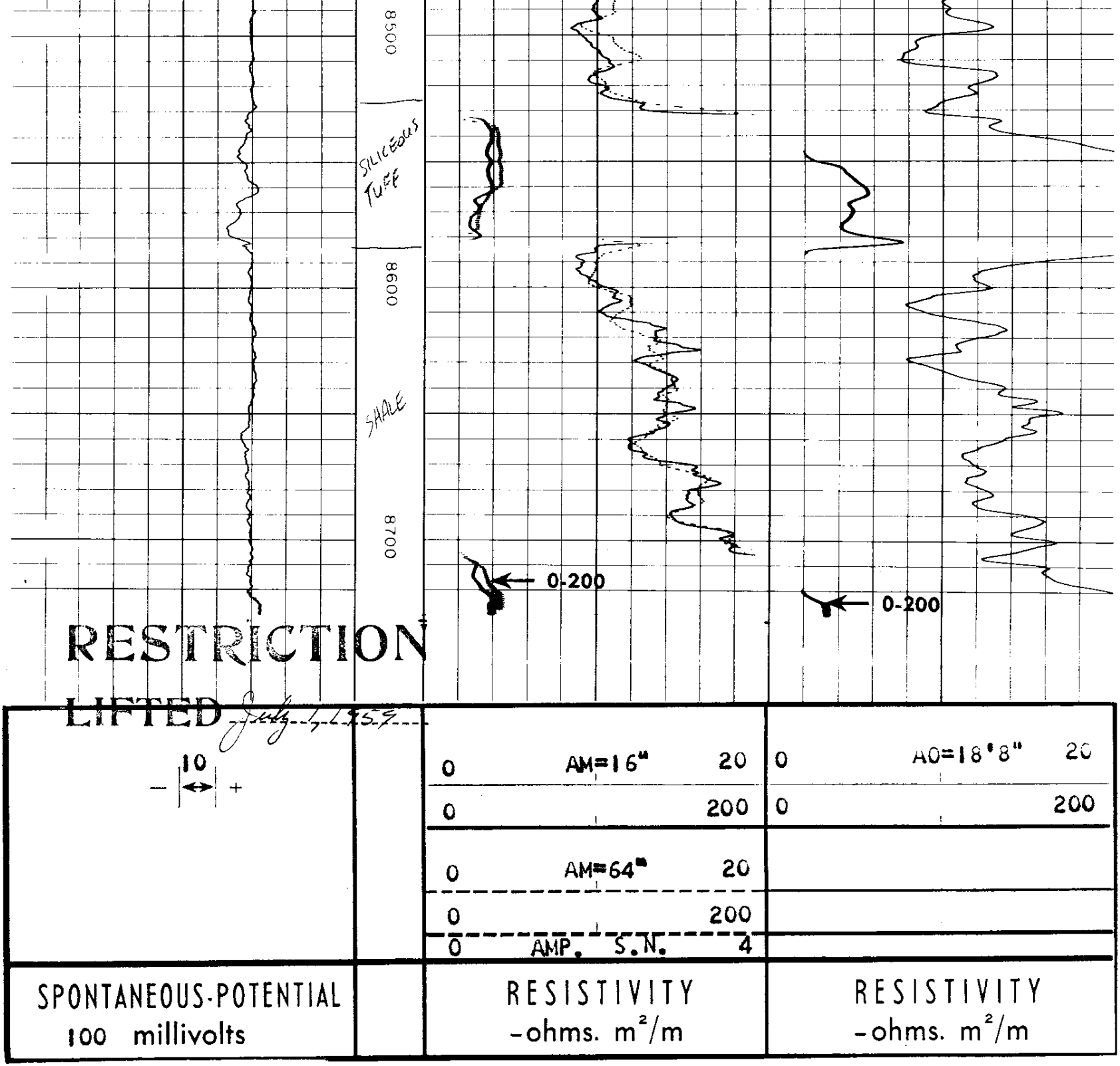

RESTRICTION

LIFTED July 1, 1959