CURVES

ONG

Welex

DIP LOG

COMPANY ____
WELL ____
FIELD ____
County ____ State ____

COMPANY REICHHOLD ENERGY CORP
WELL LONGVIEW FIBER 12-33 R/D
FIELD MIST
COUNTY COLUMBIA STATE OREGON
Location 1763' S. & 705' E. of N.W. COR:
Other Services: DIGL & AUL
Sec. 33 Twp 7N Rge 5W

Permanent Datum GL Elev. 887.97
Log Measured From KB 11.4 Ft. Above Perm. Datum
Drilling Measured From KB
Elev.: K.B. 899.37
D.F. ____
G.L. 887.97

Date	9-24-81			
Run No.	ONE			
Depth—Driller	2475'			
Depth—Welex	2472'			
Btm. Log Inter.	2470'			
Top Log Inter.	441			
Casing—Driller	7" @ 441	@	@	@
Casing—Welex	441			
Bit Size	6¼"			
Type Fluid in Hole	LIGNO SULF			
Dens. | Visc.	9.9 | 45	|	|	|
pH | Fluid Loss	10.0 | 4 ml	| ml	| ml	| ml
Source of Sample	CIRCULATED			
R_m @ Meas. Temp.	1.5 @ 73 °F	@ °F	@ °F	@ °F
R_{mf} @ Meas. Temp.	1.2 @ 70 °F	@ °F	@ °F	@ °F
R_{mc} @ Meas. Temp.	1.8 @ 68 °F	@ °F	@ °F	@ °F
Source R_{mf} R_{mc}	M | M	|	|	|
R_m @ BHT	@ 110 °F	@ °F	@ °F	@ °F
Time Since Circ.	2 HOURS			
Max. Rec. Temp.	110 °F @ BHT	°F @	°F @	°F @
Equip. | Location	8586 | WDLND	|	|	|
Recorded By	VORHEES			
Witnessed By	BRUER			

Fold Here

Service Ticket No 054966 Remarks:

Change in Mud Type or Additional Samples

Date | Sample No.	|	|
Depth—Driller		
Type Fluid in Hole		
Dens. | Visc.	|	|
ph | Fluid Loss	| ml	|
Source of Sample		
R_m @ Meas. Temp.	@ °F	@ °F
R_{mf} @ Meas. Temp.	@ °F	@ °F
R_{mc} @ Meas. Temp.	@ °F	@ °F
Source: R_{mf} | R_{mc}	|	|
R_m @ BHT	@ °F	@ °F
R_{mf} BHT	@ °F	@ °F
R_{mc} BHT	@ °F	@ °F

SCALE CHANGES

Type Log	Depth	Scale Up Hole	Scale Down Hole
D. ANGLE	600	0-18°	0-63°

EQUIPMENT DATA

Run No.	Tool Type and No.	Pad Type	Tool Position	Other
ONE	INST MAND TRANS	STEEL	SELF	POWER MAND

Welex does not guarantee the accuracy of any interpretation of log data, conversion of log data to physical rock parameters, or recommendations which may be given by Welex personnel or which may appear on the log or in any other form. Any user of such data, interpretations, conversions, or recommendations agrees that Welex is not responsible, except where due to gross negligence or wilful misconduct, for any loss, damages, or expenses resulting from the use thereof.

ROLL NO.	INTERVAL
1	2470 TO 441

MAGNETIC DECLINATION

N 21.5 E

ORIENTATION		CORRELATION CURVES RESISTIVITY ⟶	CALIPER

AZIMUTH ARM #1
FROM MAGNETIC NORTH

0° 120° 240° 360°
N E S W N

DRIFT AZIMUTH
0° 120° 240° 360°

DRIFT ANGLE
0° 18°

NO. 1
NO. 2
NO. 3
NO. 4

DIAMETER OF HOLE IN INCHES
14 **2-4 CALIPER** 4
1-3 CALIPER

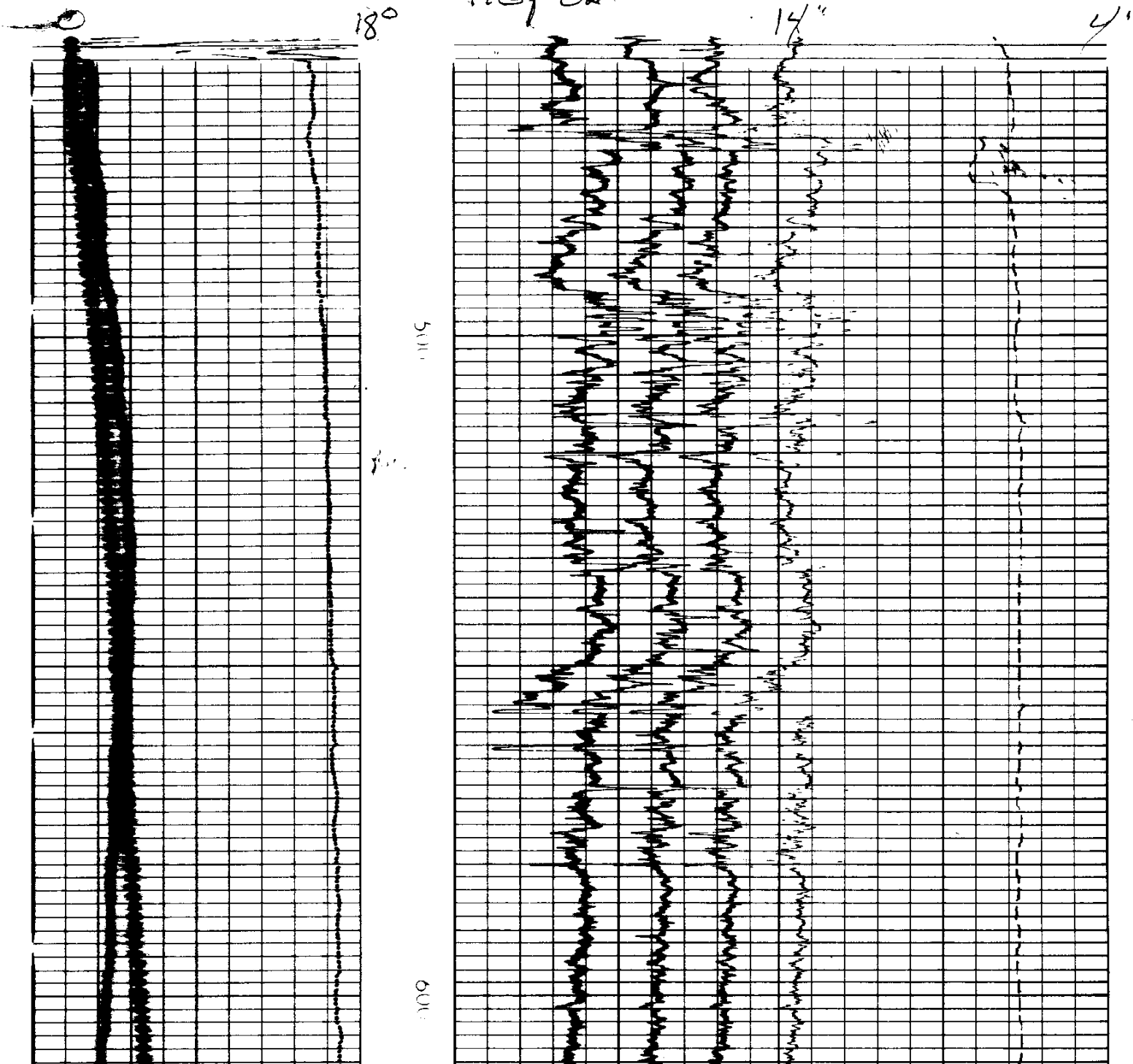

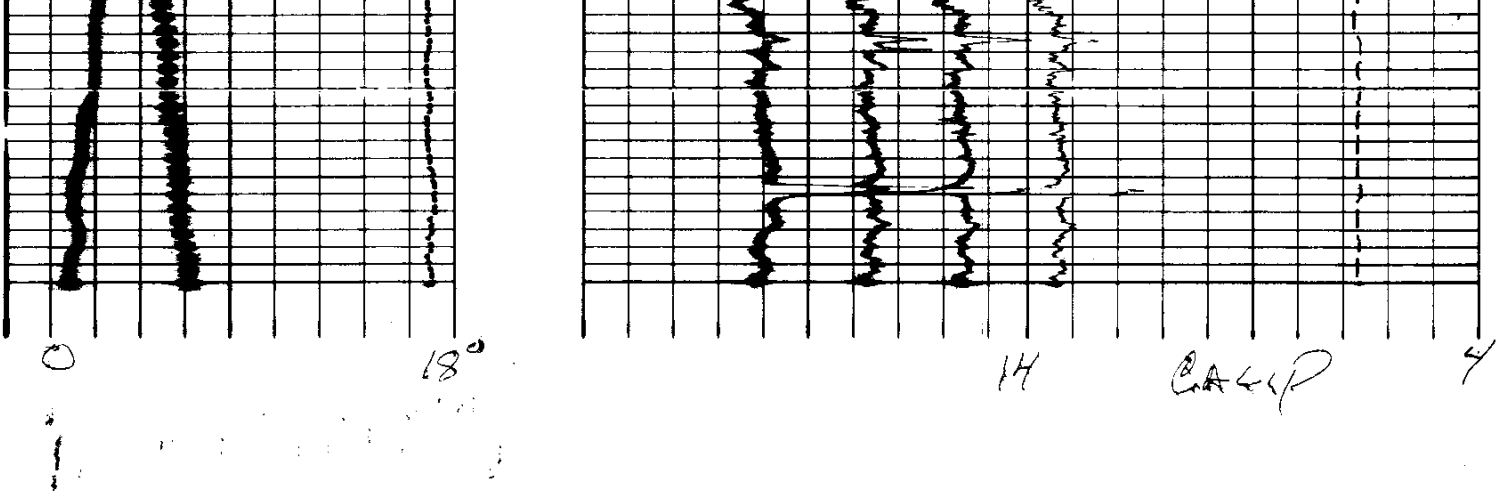

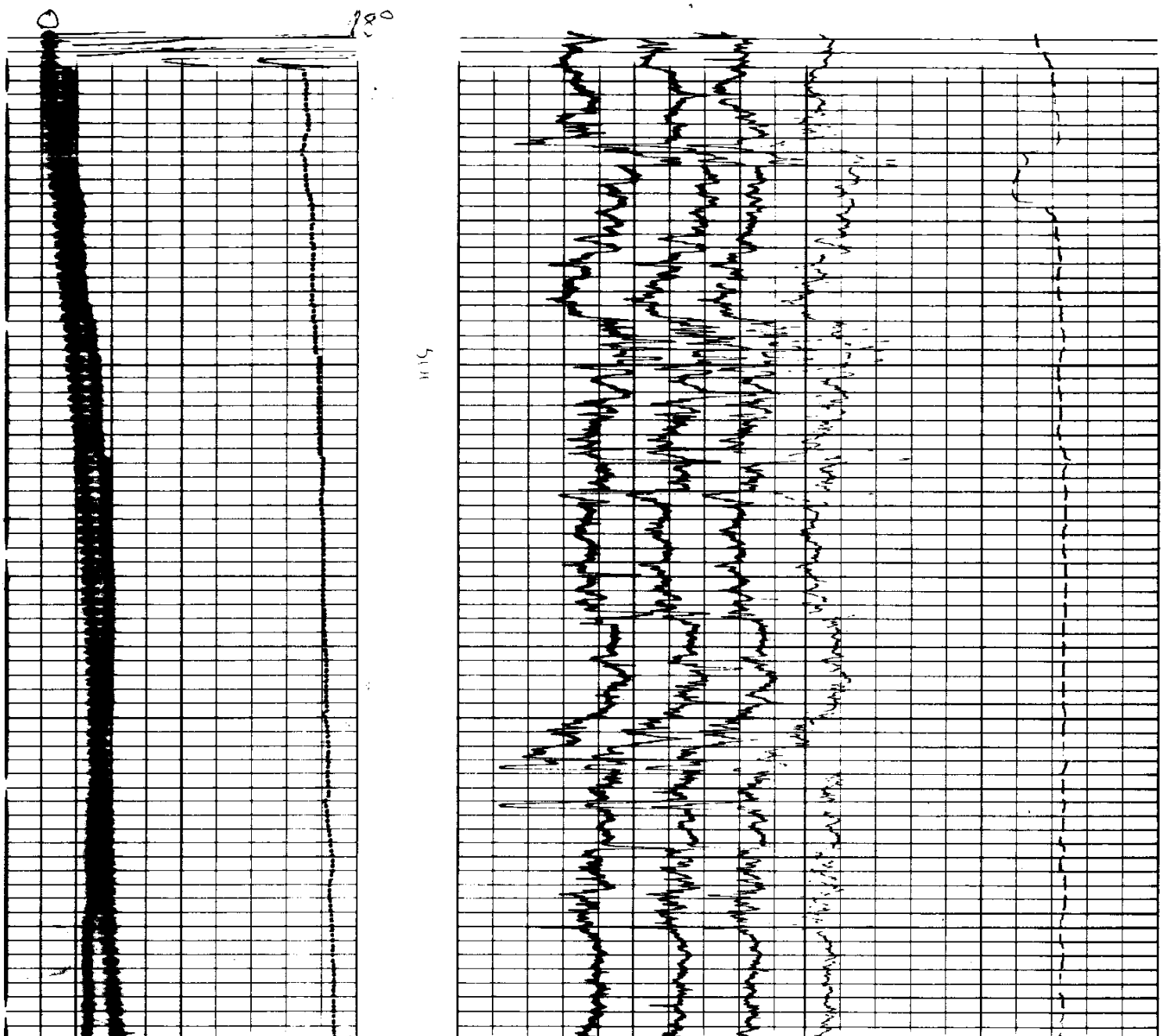

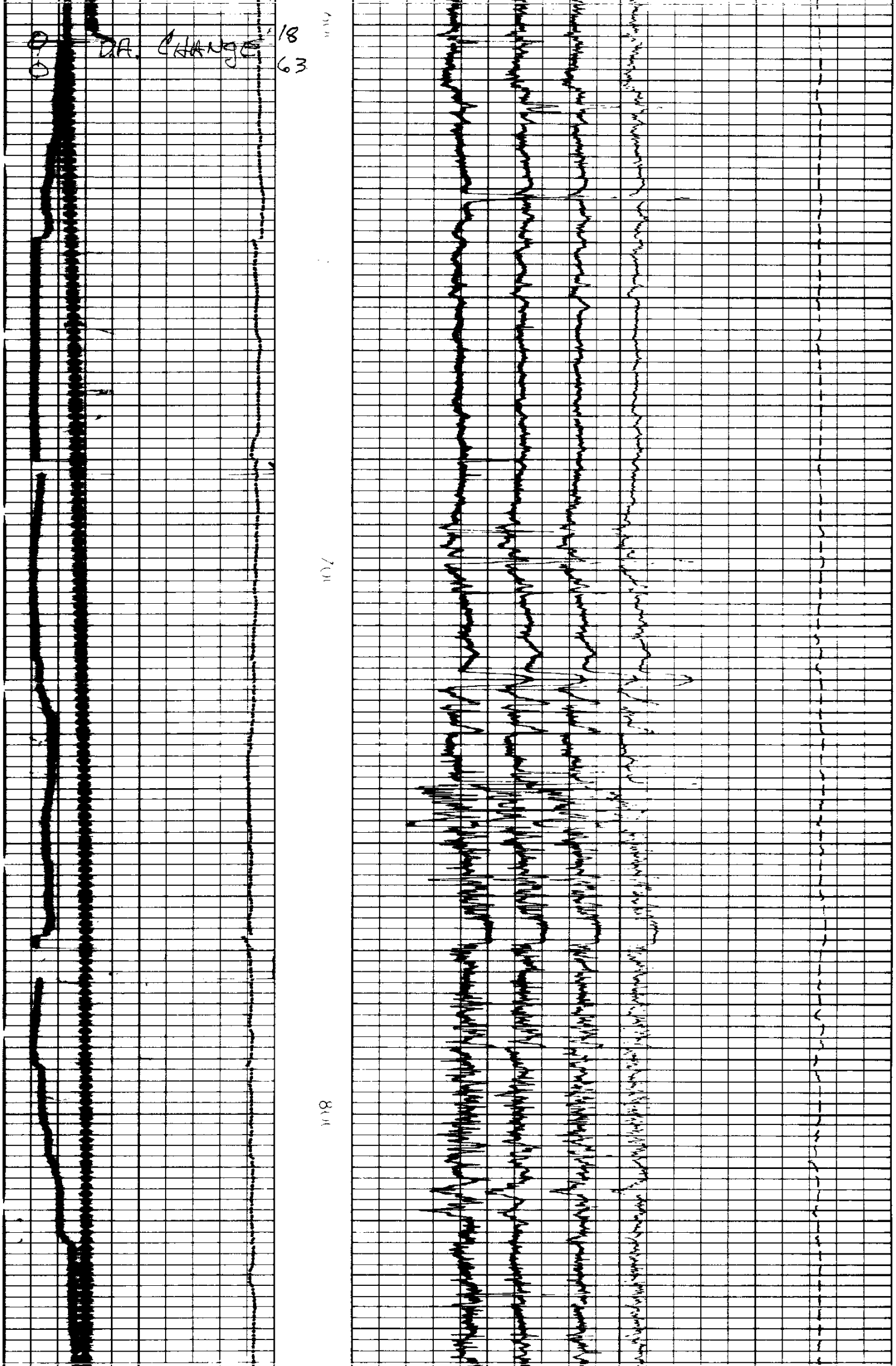

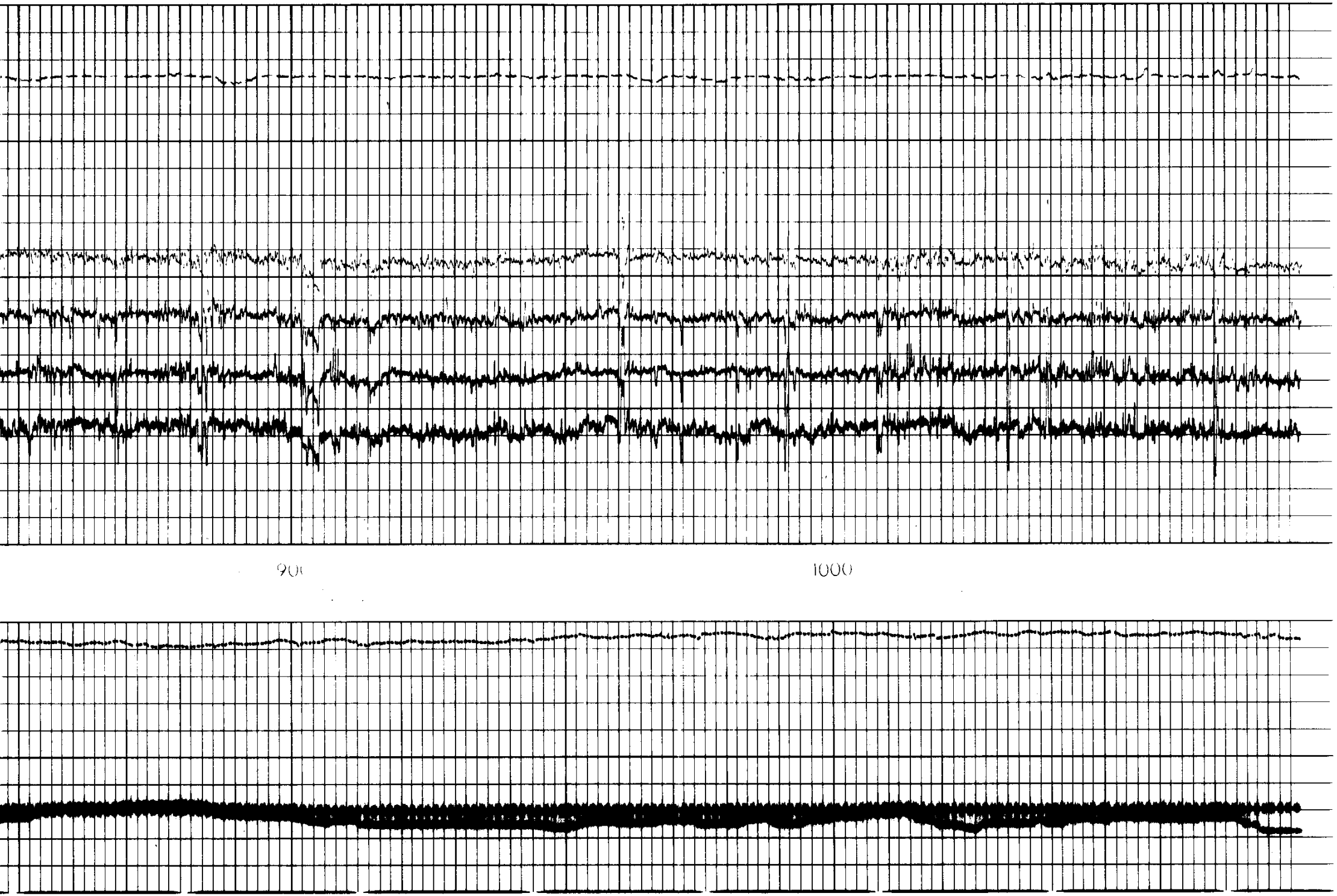

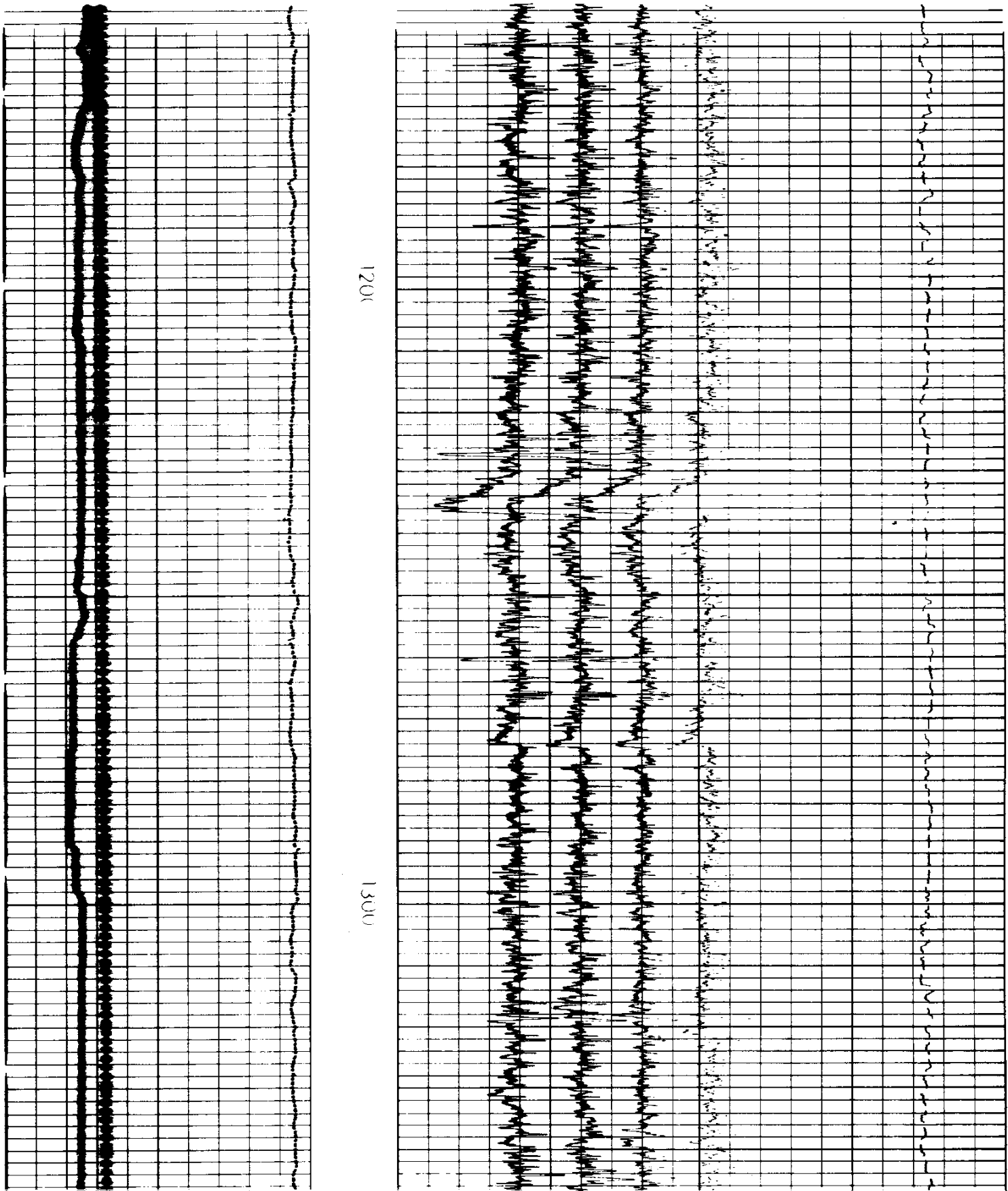

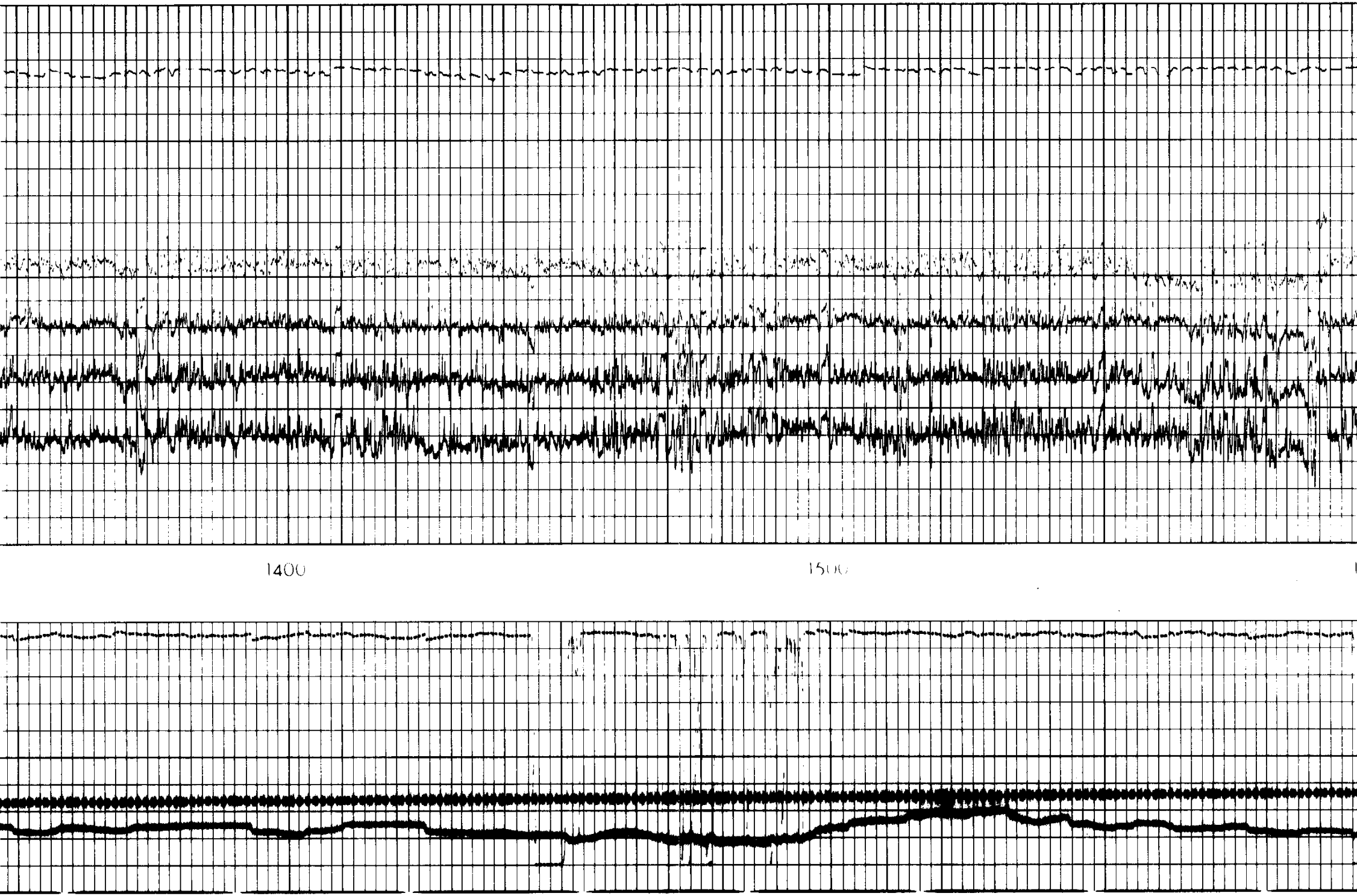

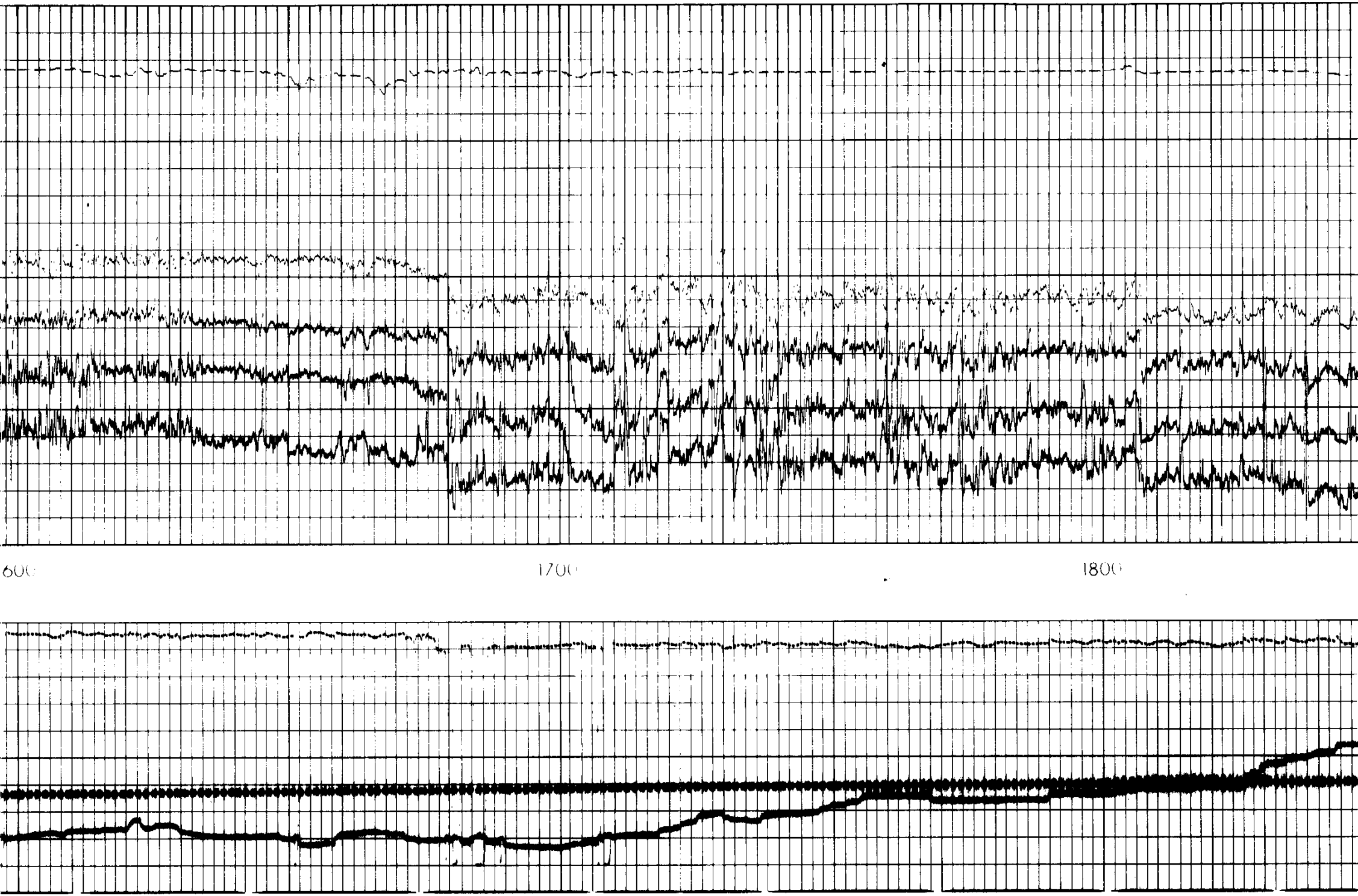

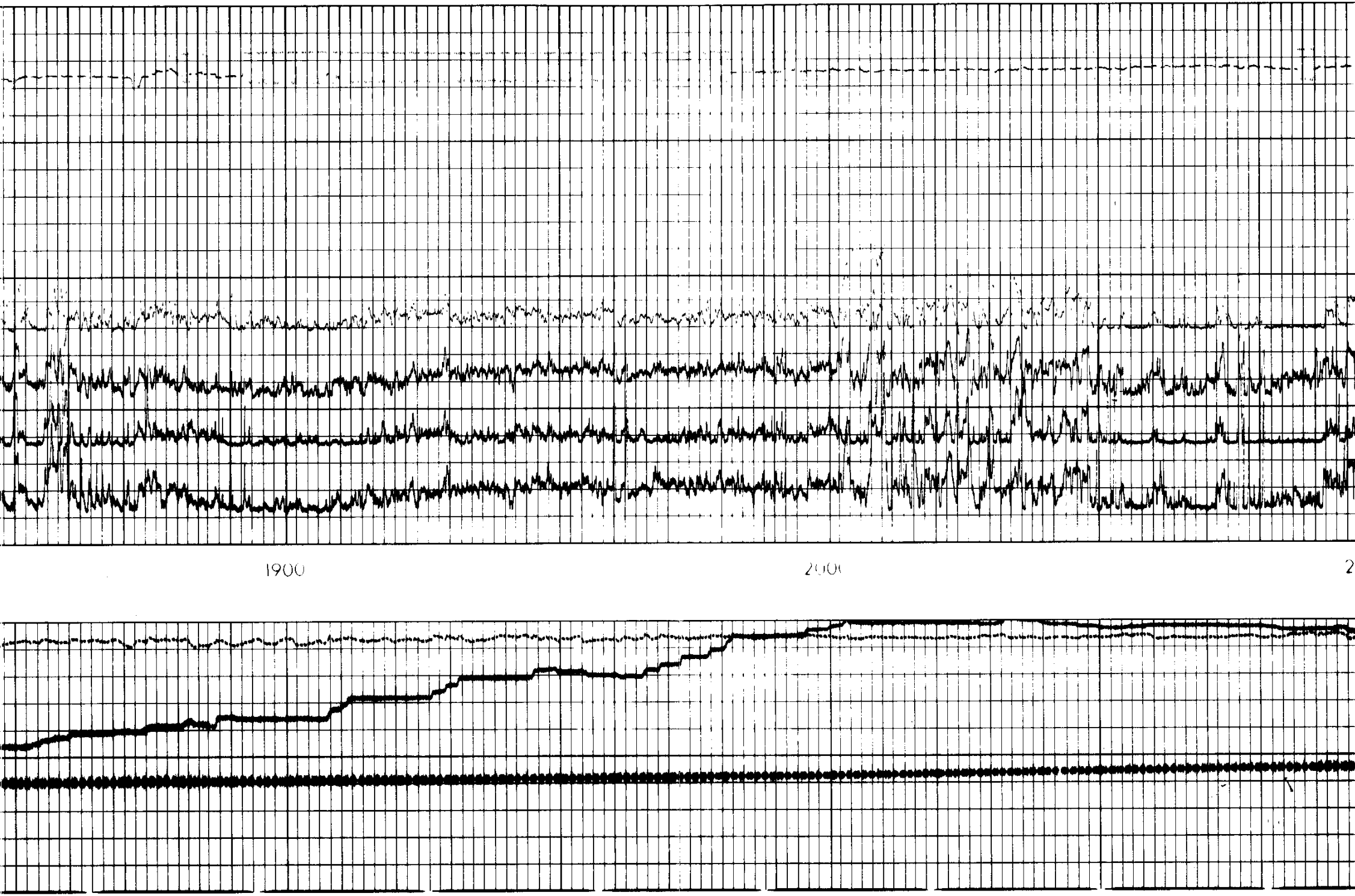

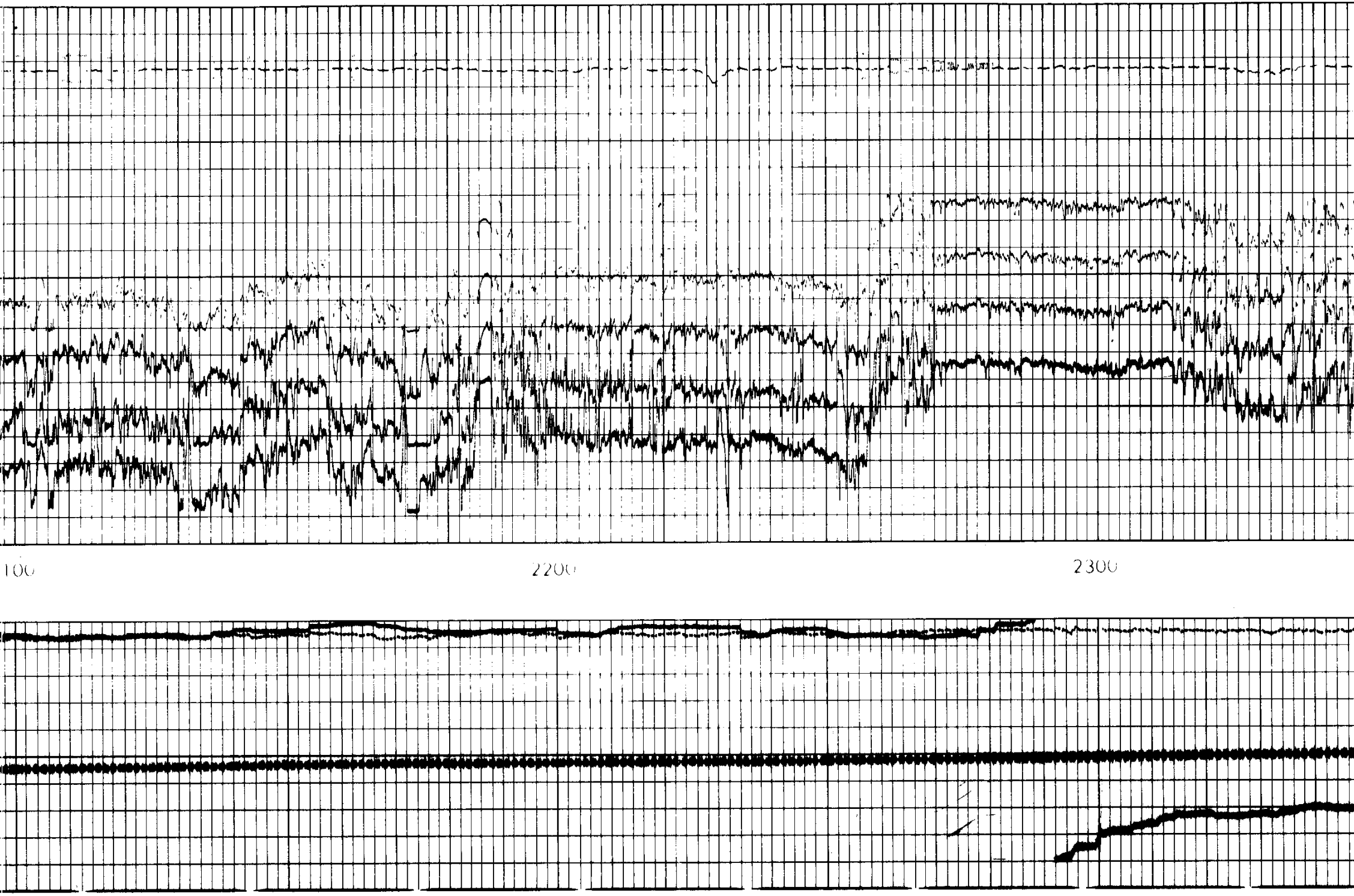

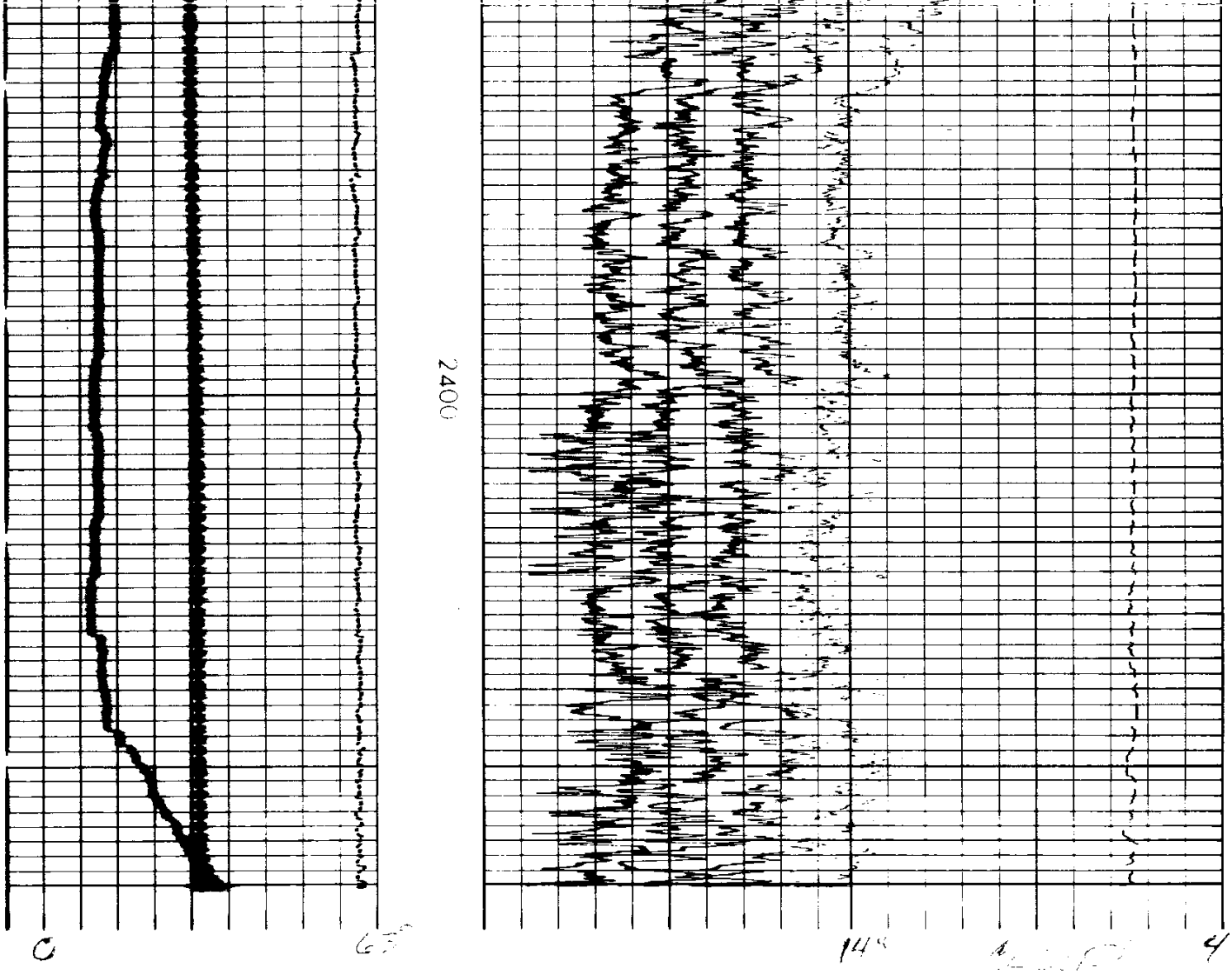

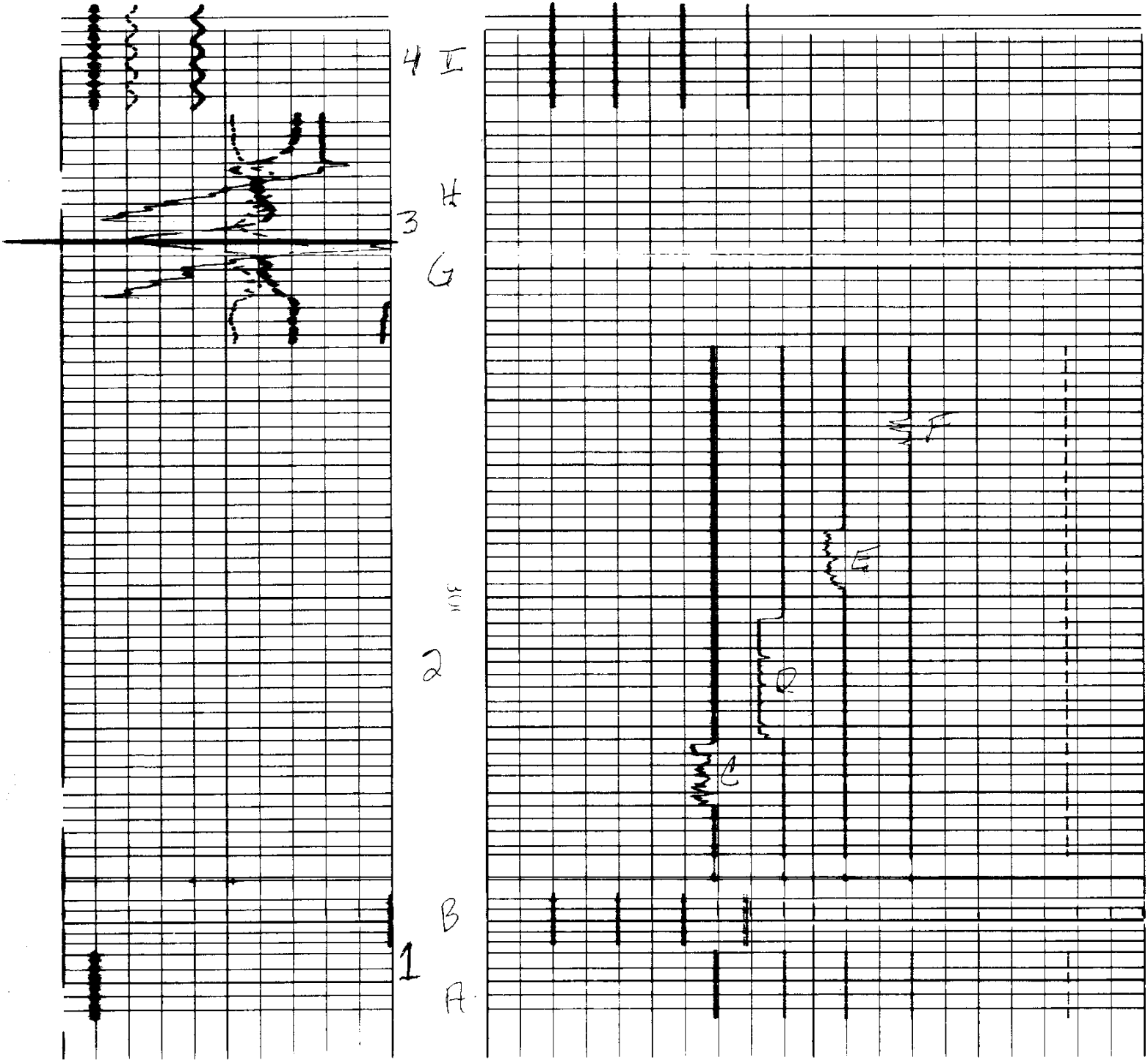BEFORE LOG