ATLAS
WIRELINE
SERVICES

BHC ACOUSTILOG®
GAMMA RAY

FILE NO. 2953

API NO.

5" = 100'

COMPANY ARCO OIL & GAS COMPANY

WELL LF 24-8-75 RD NO. 1

FIELD MIST

COUNTY COLUMBIA STATE OR.

LOCATION:
1195' N & 93' W FROM THE SE CORNER
OF

SEC 8 TWP 7N RGE 5W

OTHER SERVICES
BHC AC/GR

PERMANENT DATUM GL ELEV. 731'
LOGGING MEASURED FROM KB 10' FT. ABOVE P.D.
DRILLING MEASURED FROM KB

ELEVATIONS
KB 741'
DF -
GL 731'

FINAL PRINT

DATE	11/1/88				
RUN	1				
SERVICE ORDER	159115				
DEPTH-DRILLER	3039'				
DEPTH-LOGGER	3039'				
BOTTOM LOGGED INTERVAL	3037'				
TOP LOGGED INTERVAL	854'				
CASING - DRILLER	9 5/8"	@ 855'	@	@	@
CASING - LOGGER	854'				
BIT SIZE	8 1/2"				
TYPE FLUID IN HOLE	E Z MUD				
DENSITY / VISCOSITY	10.3	51			
PH / FLUID LOSS	9.0	5.4			
SOURCE OF SAMPLE	FLOWLINE				
RM AT MEAS. TEMP.	2.86	@ 86 F	@	@	@
RMF AT MEAS. TEMP.	2.11	@ 80 F	@	@	@
RMC AT MEAS. TEMP.	3.3	@ 76 F	@	@	@
SOURCE OF RMF / RMC	MEAS	MEAS			
RM AT BHT	2.46	@ 101 F	@	@	@
TIME SINCE CIRCULATION	2 HRS				
MAX. REC. TEMP. DEG. F	101 F				
EQUIP. NO. / LOC.	HL 6406	SAC			
RECORDED BY	B. WELCH				
WITNESSED BY	MR. JACKSON				

FOLD HERE

IN MAKING INTERPRETATIONS OF LOGS OUR EMPLOYEES WILL GIVE CUSTOMER THE BENEFIT OF THEIR BEST JUDGEMENT, BUT SINCE ALL INTERPRETATIONS ARE OPINIONS BASED ON INFERENCES FROM ELECTRICAL OR OTHER MEASURMENTS, WE CANNOT, AND WE DO NOT GUARANTEE THE ACCURACY OR CORRECTNESS OF ANY INTERPRETATION. WE SHALL NOT BE LIABLE OR RESPONSIBLE FOR ANY LOSS, COST, DAMAGES, OR EXPENSES WHATSOEVER INCURRED OR SUSTAINED BY THE CUSTOMER RESULTING FROM ANY INTERPRETATION MADE BY ANY OF OUR EMPLOYEES.

Western Atlas
International
A Litton/Dresser Company

ATLAS
WIRELINE
SERVICES

REMARKS RUN (1)

EQUIPMENT DATA

RUN	TRIP	TOOL	SERIAL NO.	SERIES NO.	POSITION
1	1	DIFL	33304	1503	1.5 SO
1	1	AC	79725	1603	CENT
1	1	GR	60484	1309	CENT
1	1	CAL	79090	4209	CENT

PARAMETERS

NAME	DEPTH INTERVAL	VALUE	UNITS
A	3050 TO 795	0.000	
M	3050 TO 795	0.000	
O.D.	3050 TO 795	0.000	INCH
DEL-T F	3050 TO 795	**********	MICS/FT
DEL-T M	3050 TO 795	-2.000	MICS/FT
DEL-T S	3050 TO 795	0.000	MICS/FT

DISPLAY SCALE CHANGES

*** NONE ***

COMPANY: ARCO OIL & GAS COMPANY
WELL NAME: LF 24-8-75 RD1
SERVICE: KC214N FILE: 5 DATE: 10/31/88
REVISION: FSYSAL REV GS08 VER 2

RUN: 1
TRIP: 1
TIME: 9:29: 1
MODE: PLAYBACK

BIT(INCH)
6 16

VOL(CUFT)
0 30

CAL(INCH)
6 16

GR(API)
0 150

AC(MICS/FT)
170 70

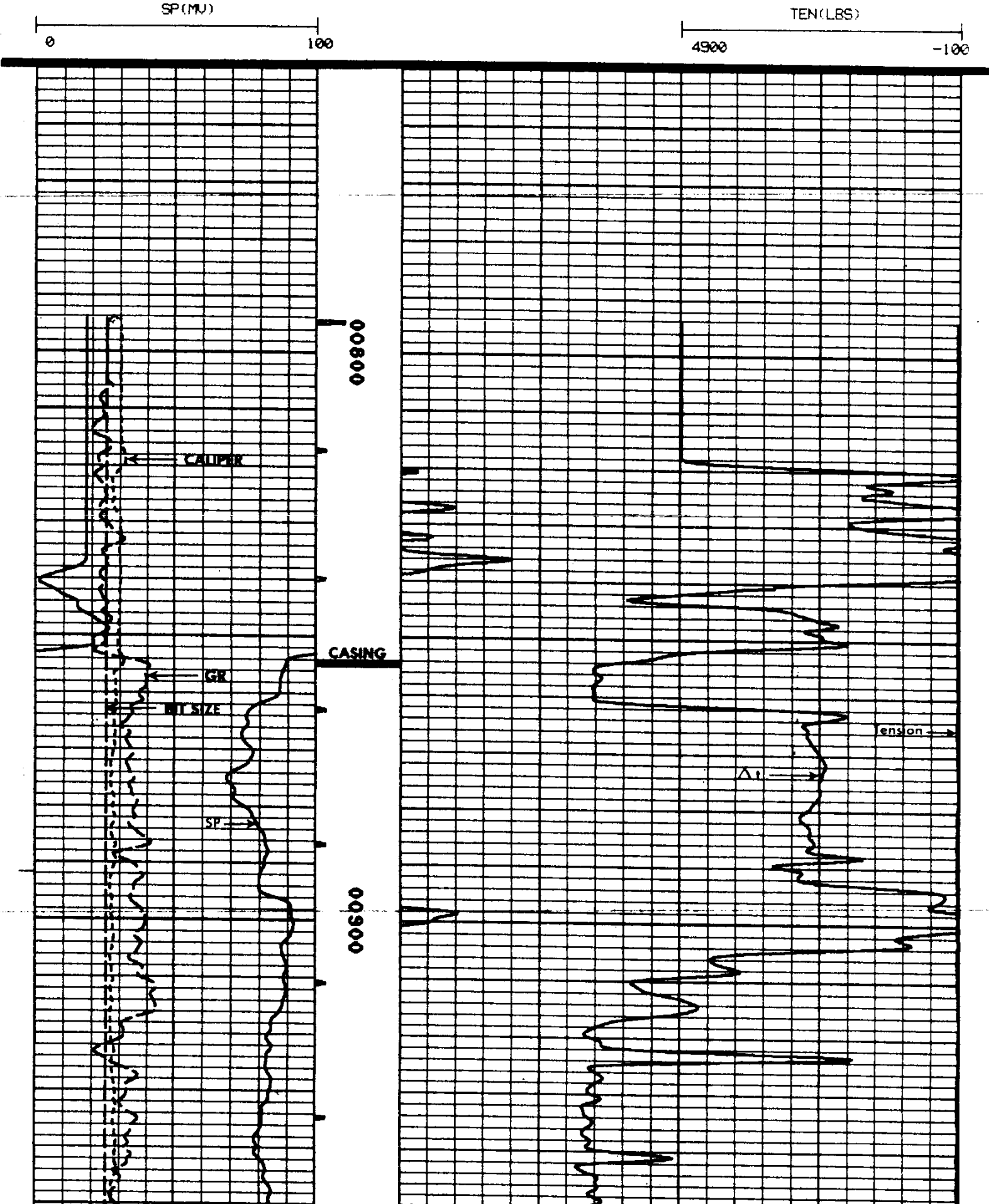

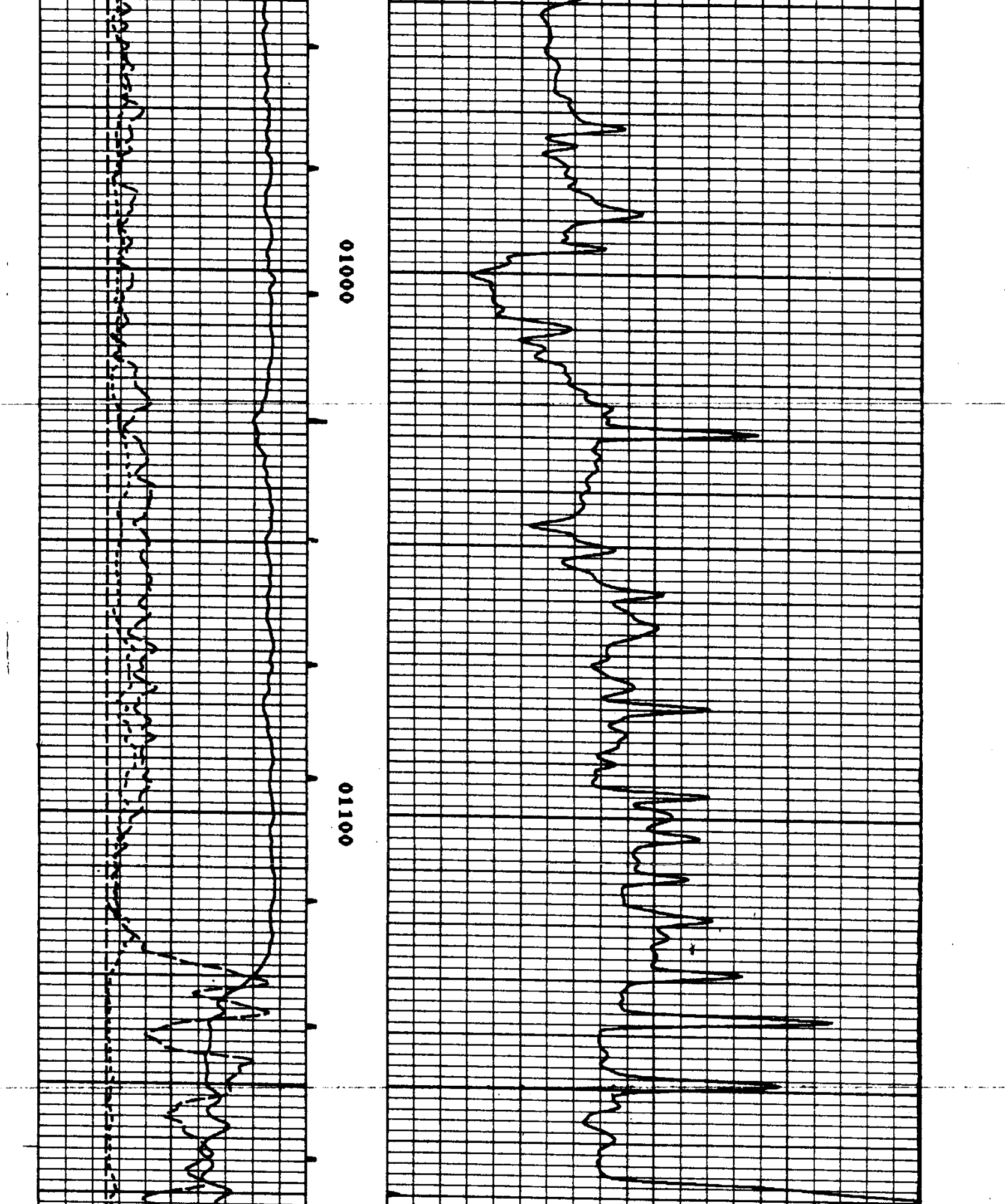

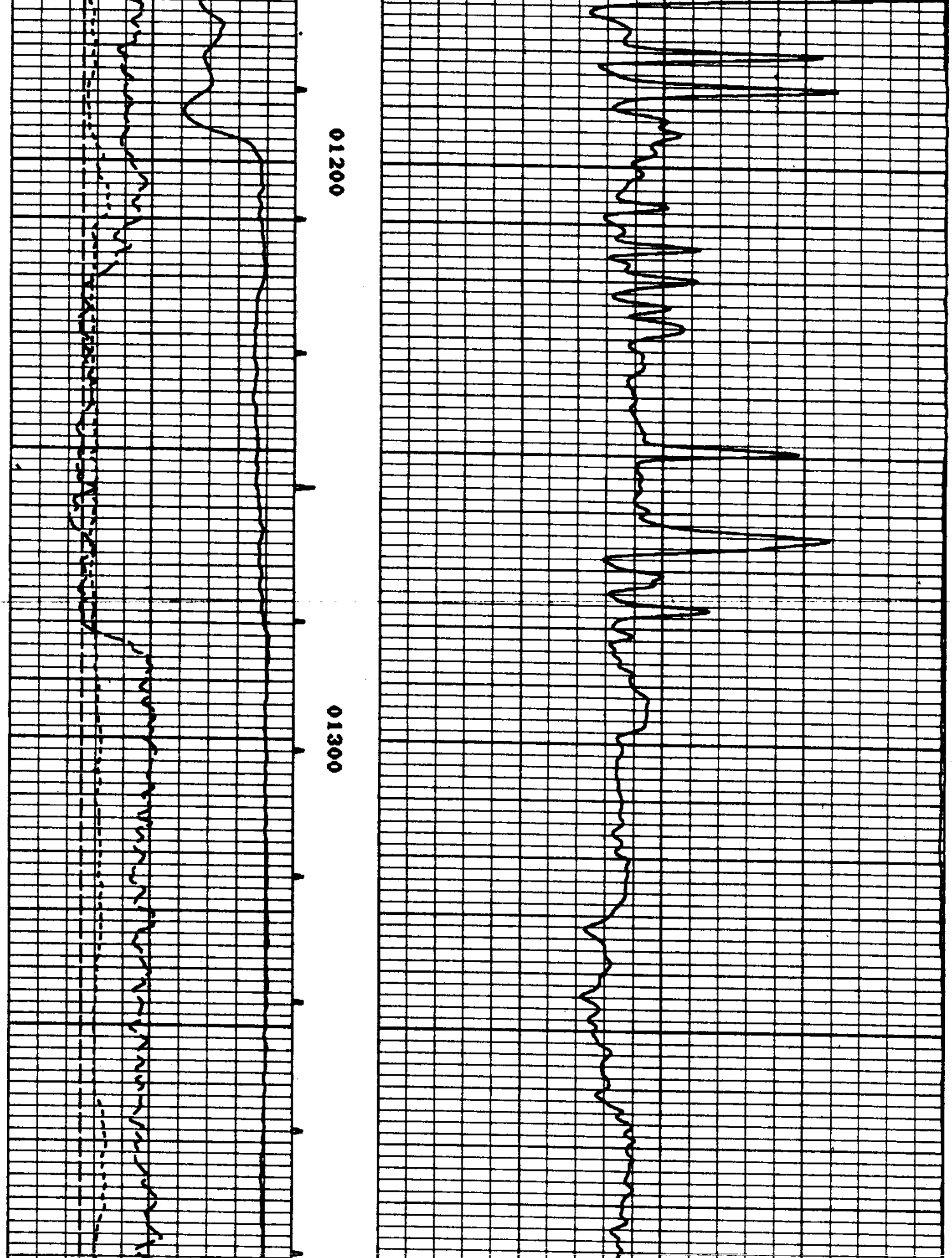

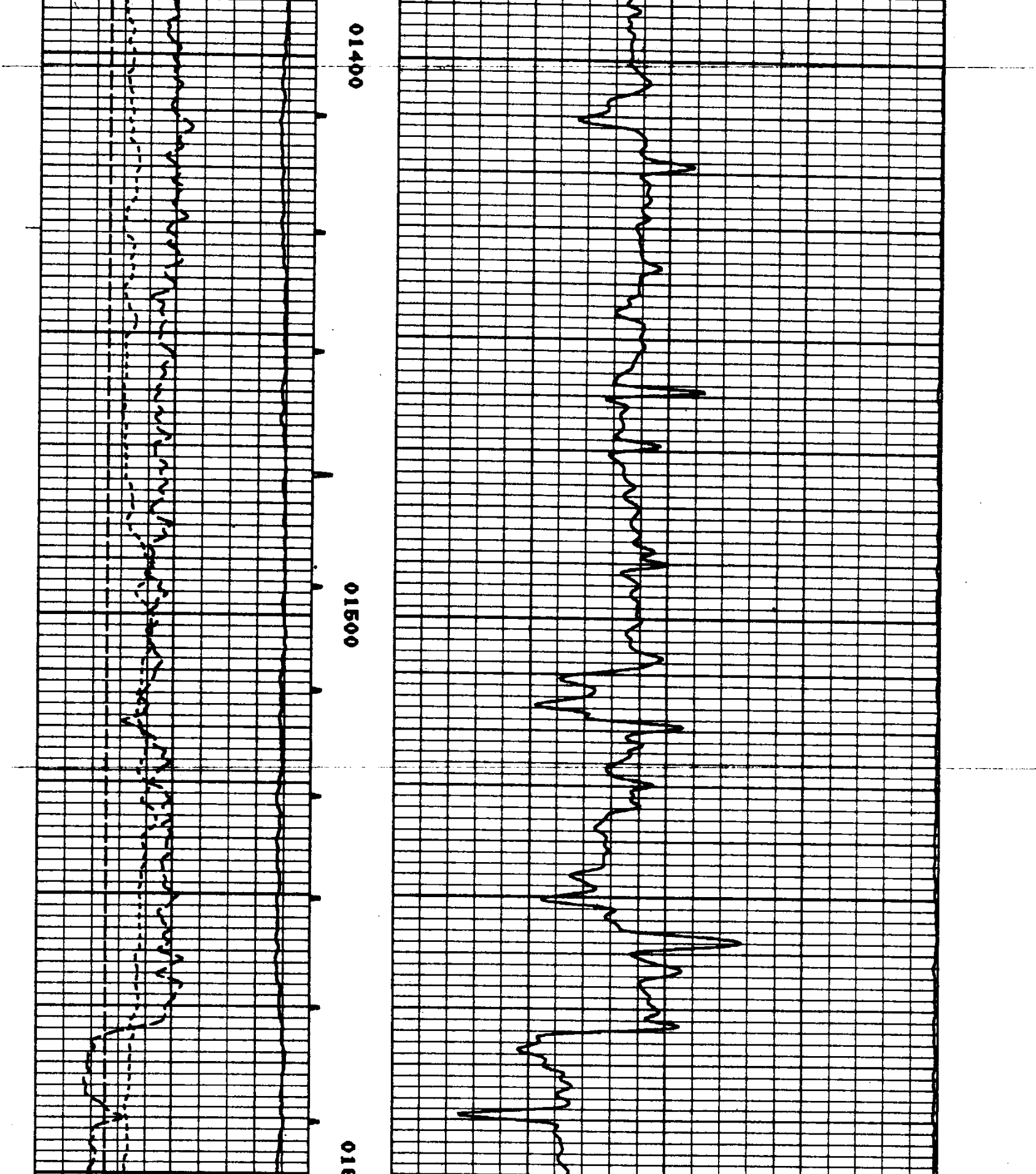

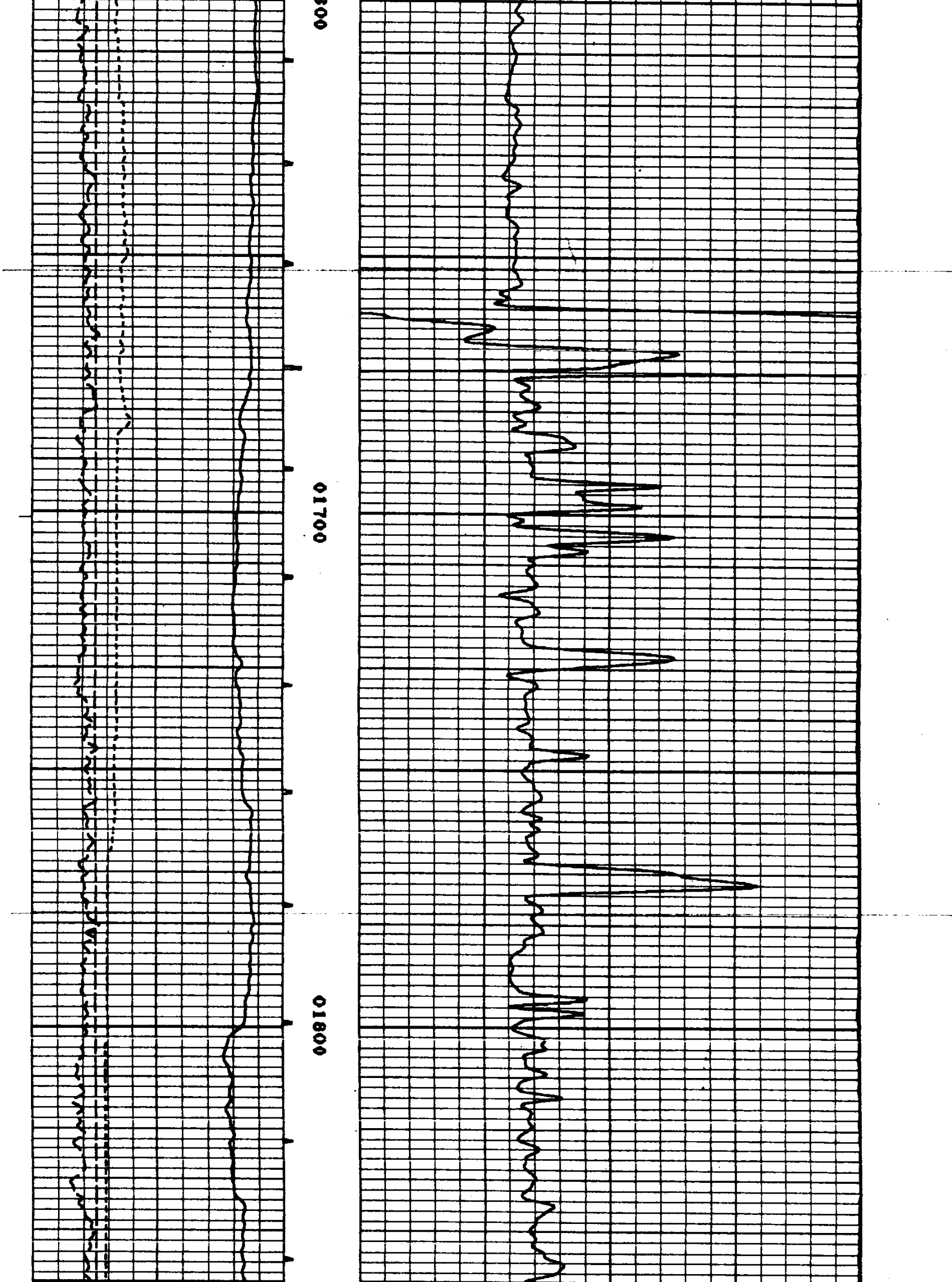

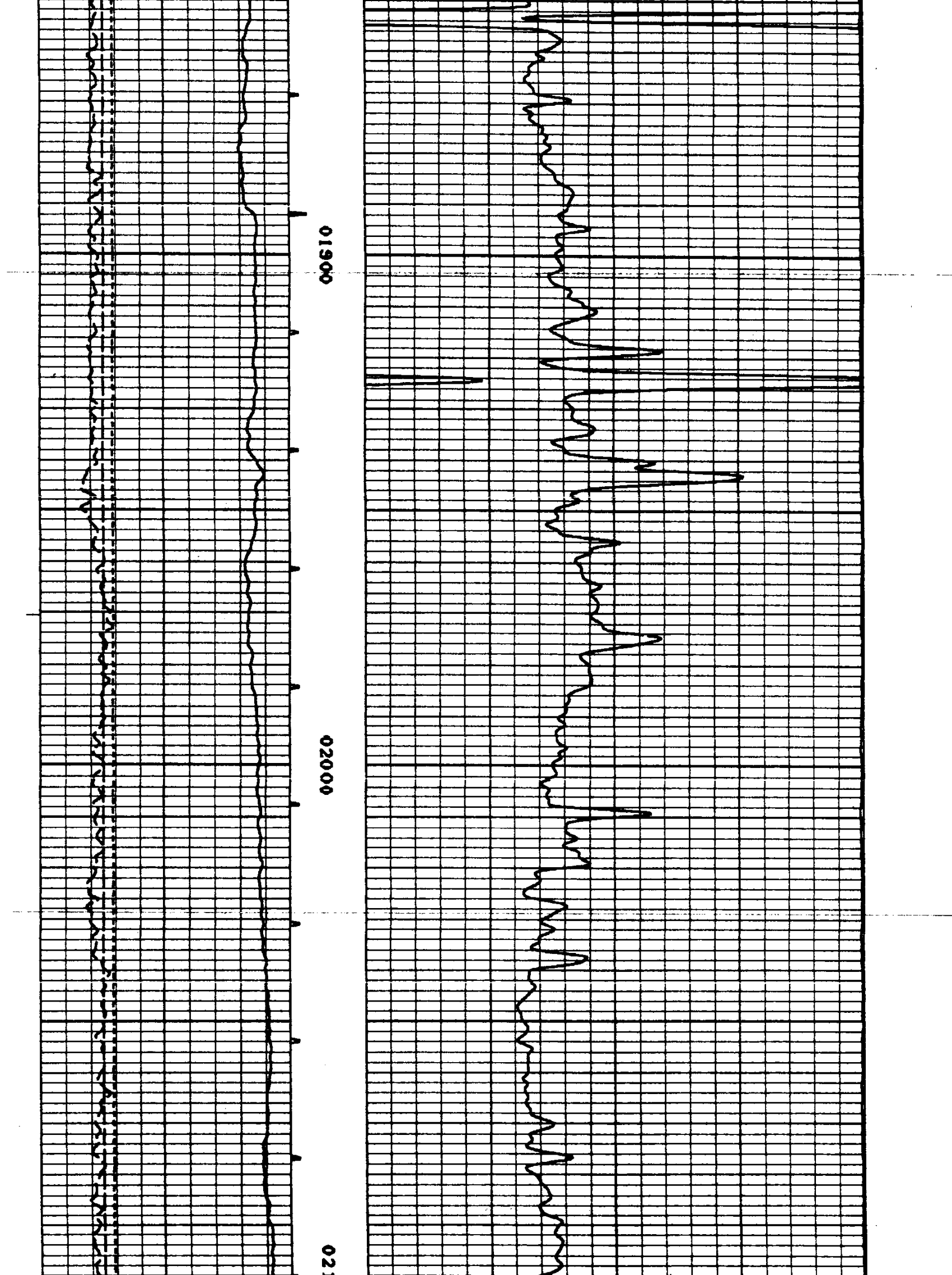

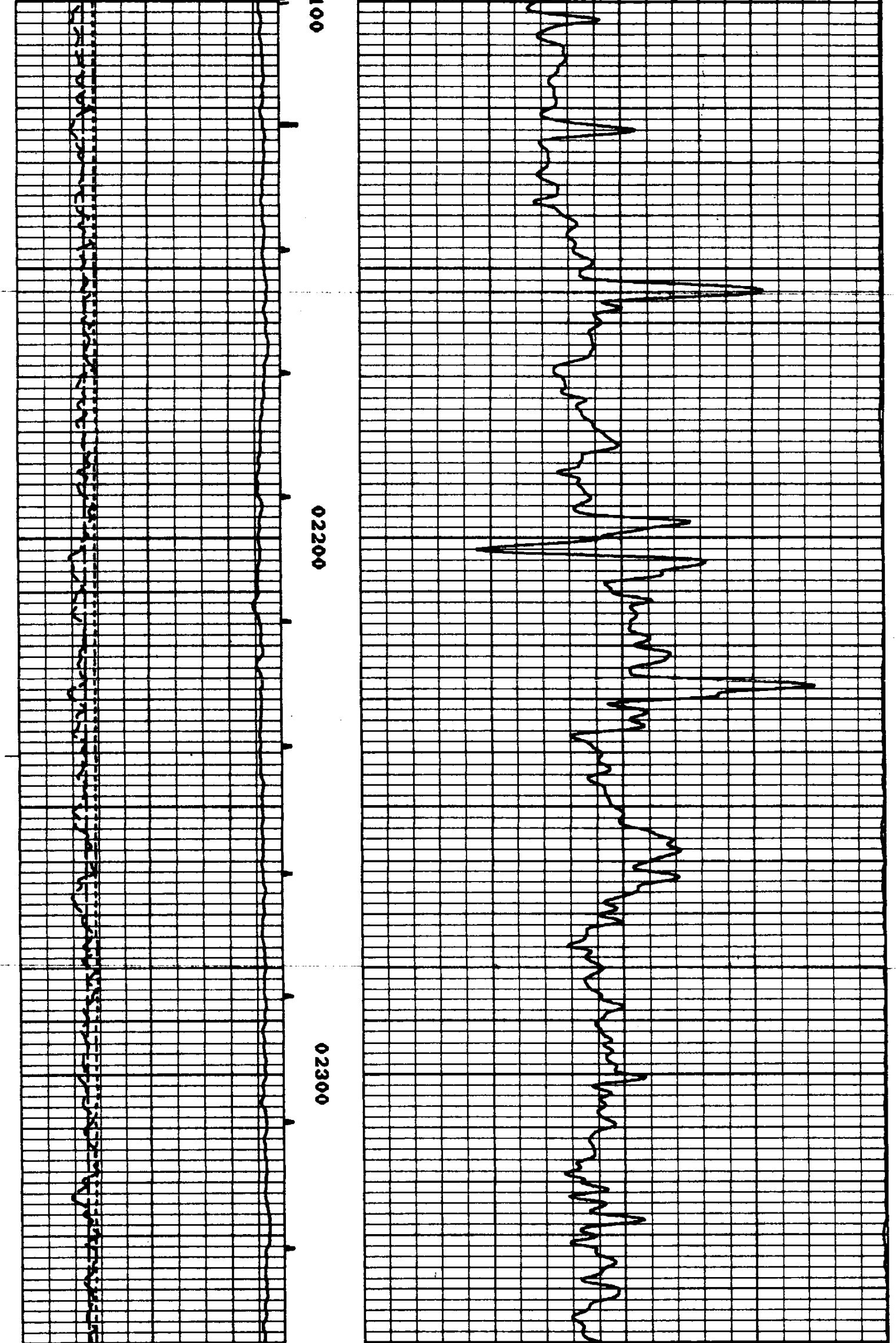

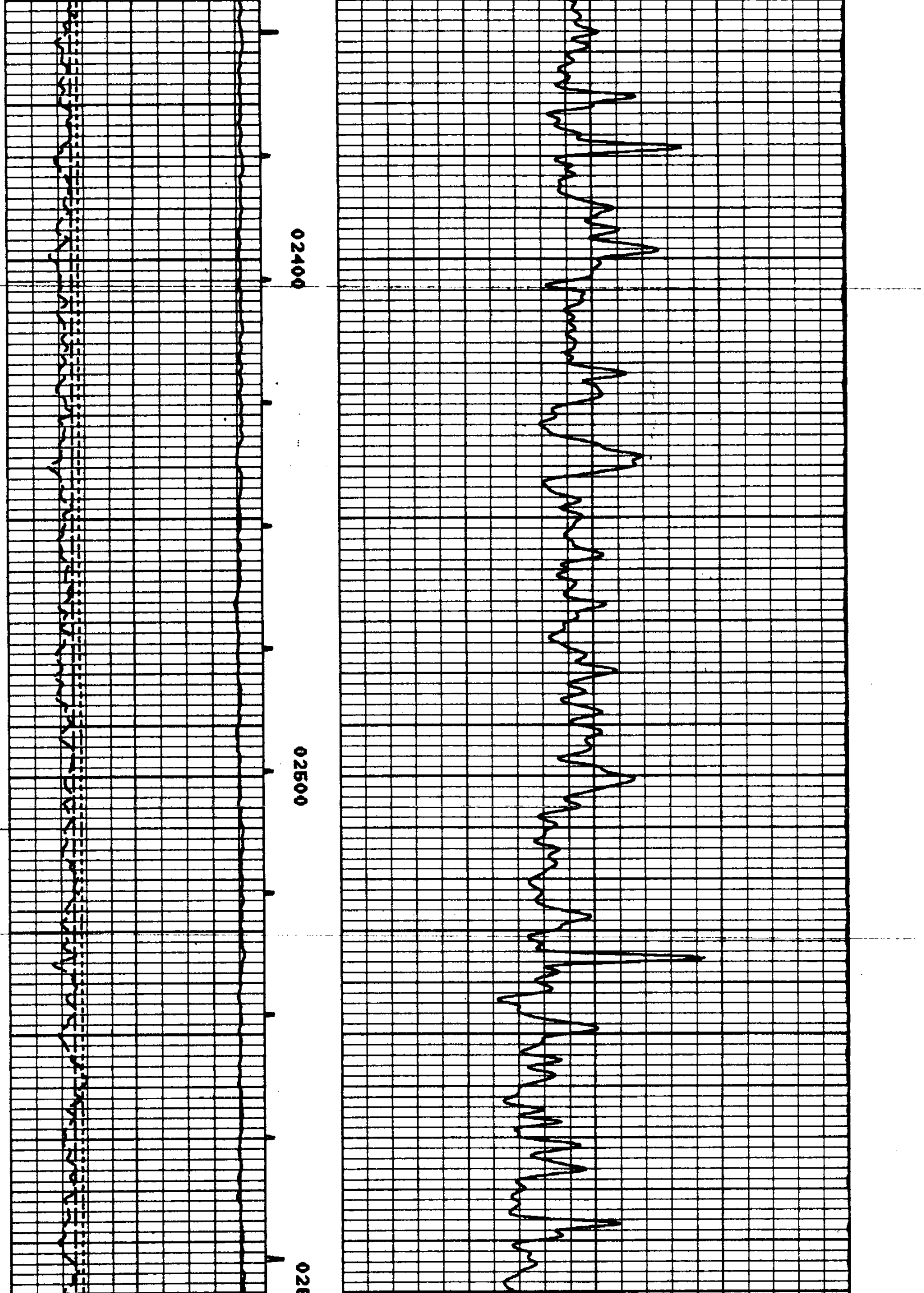

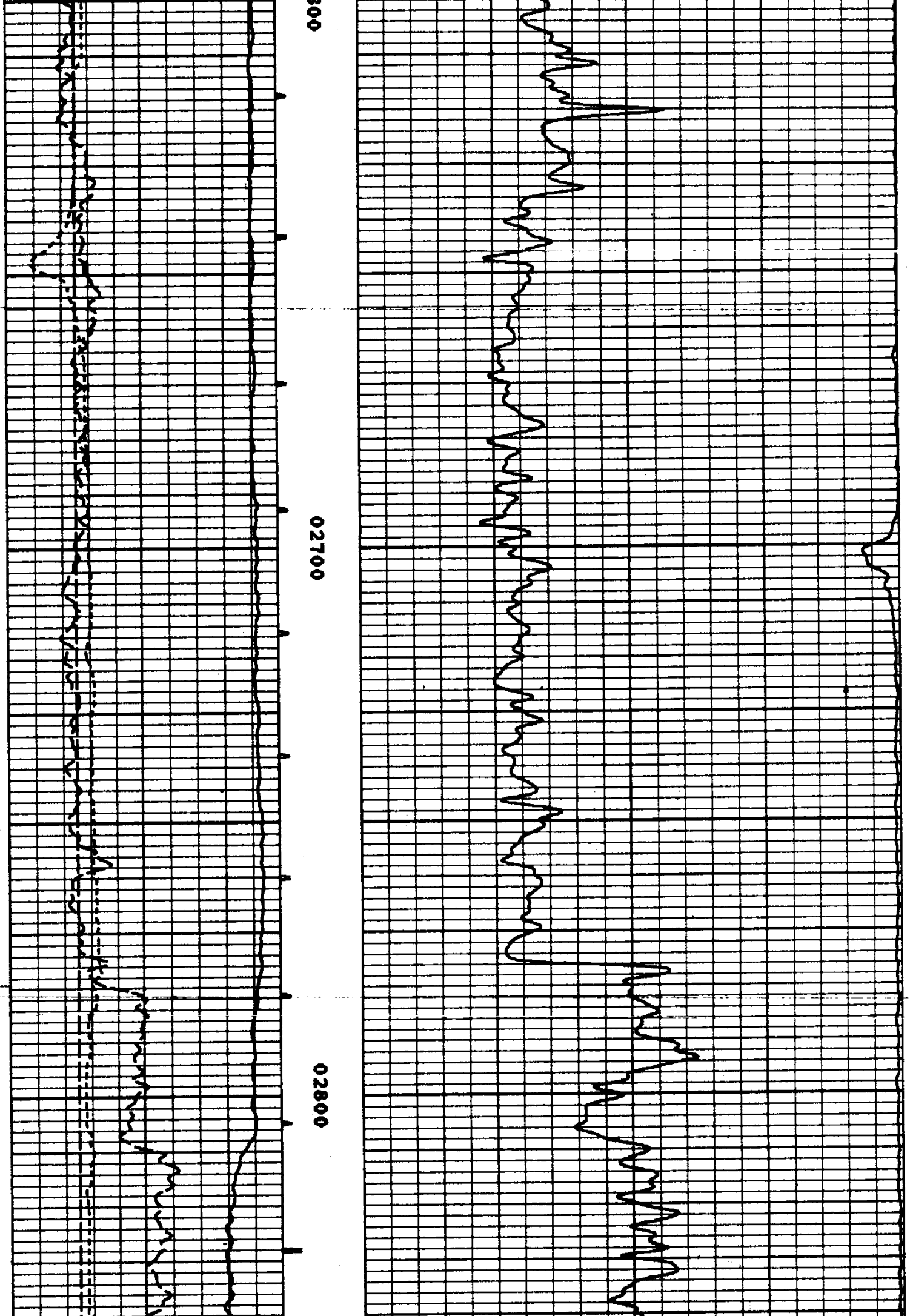

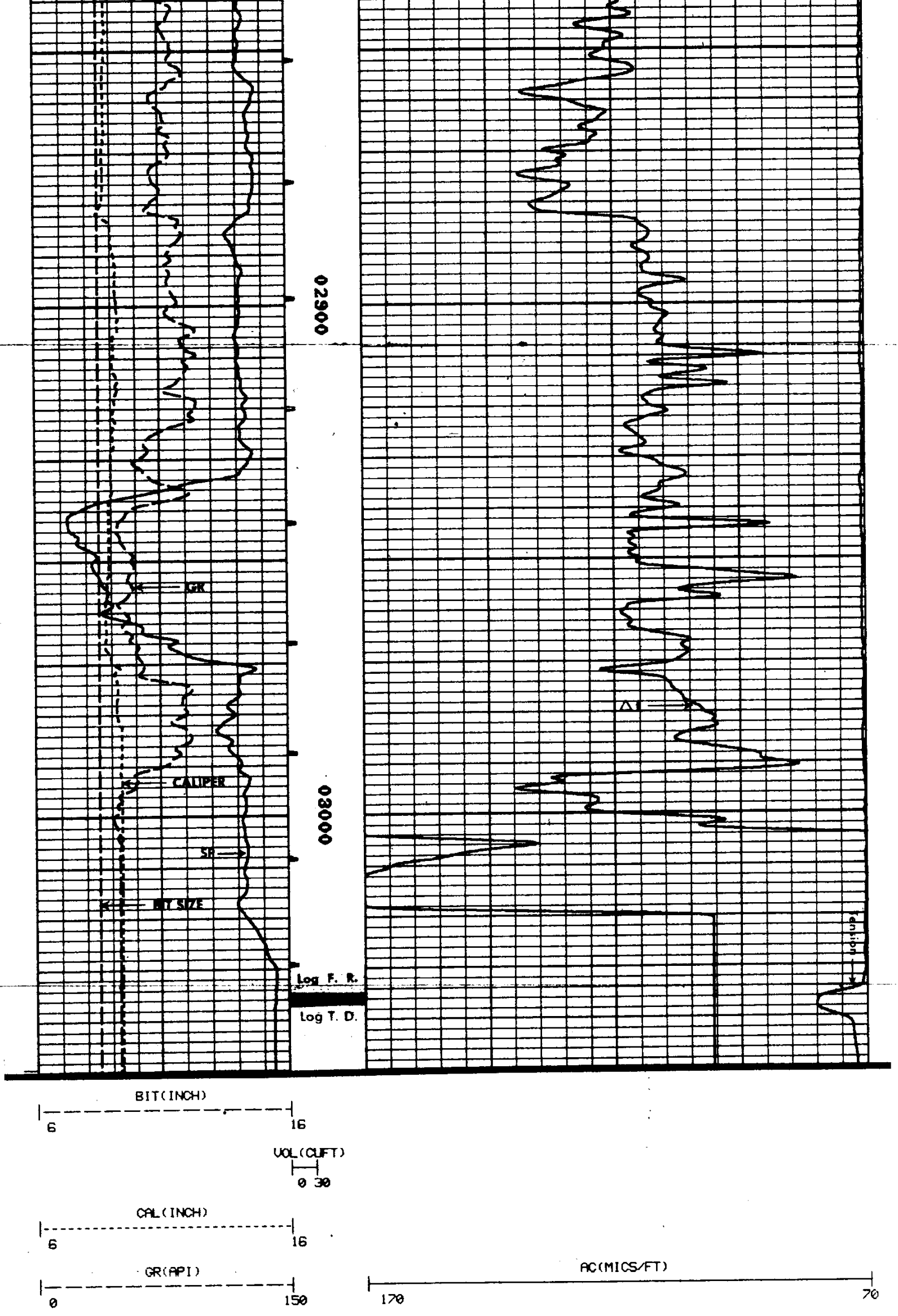

SP(MV)
0 100

TEN(LBS)
4900 -100

PARAMETERS

NAME	DEPTH INTERVAL	VALUE	UNITS
A	3046 TO 2775	0.000	
M	3046 TO 2775	0.000	
O.D.	3046 TO 2775	0.000	INCH
DEL-T F	3046 TO 2775	**********	MICS/FT
DEL-T M	3046 TO 2775	-2.000	MICS/FT
DEL-T S	3046 TO 2775	0.000	MICS/FT

DISPLAY SCALE CHANGES

*** NONE ***

COMPANY: ARCO OIL & GAS COMPANY
RUN: 1

WELL NAME: LF 24-8-75 RD1
TRIP: 1

SERVICE: KC214N FILE: 4 DATE: 10/31/88 TIME: 9:20:43

REVISION: FSYSAL REV GS08 VER 2

REPEAT SECTION

MODE: PLAYBACK

BIT(INCH)
6 16

VOL(CUFT)
0 30

CAL(INCH)
6 16

GR(API)
0 150

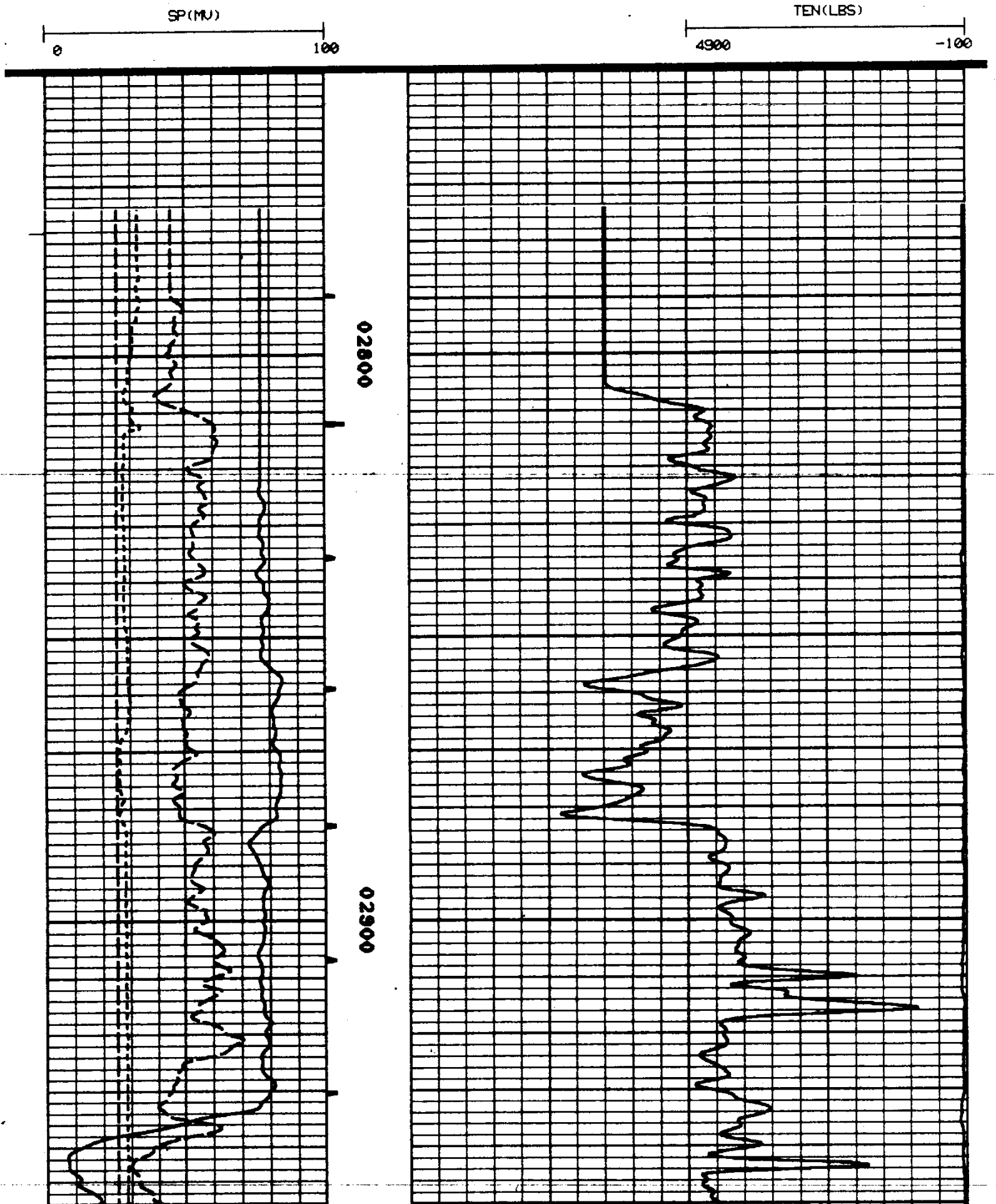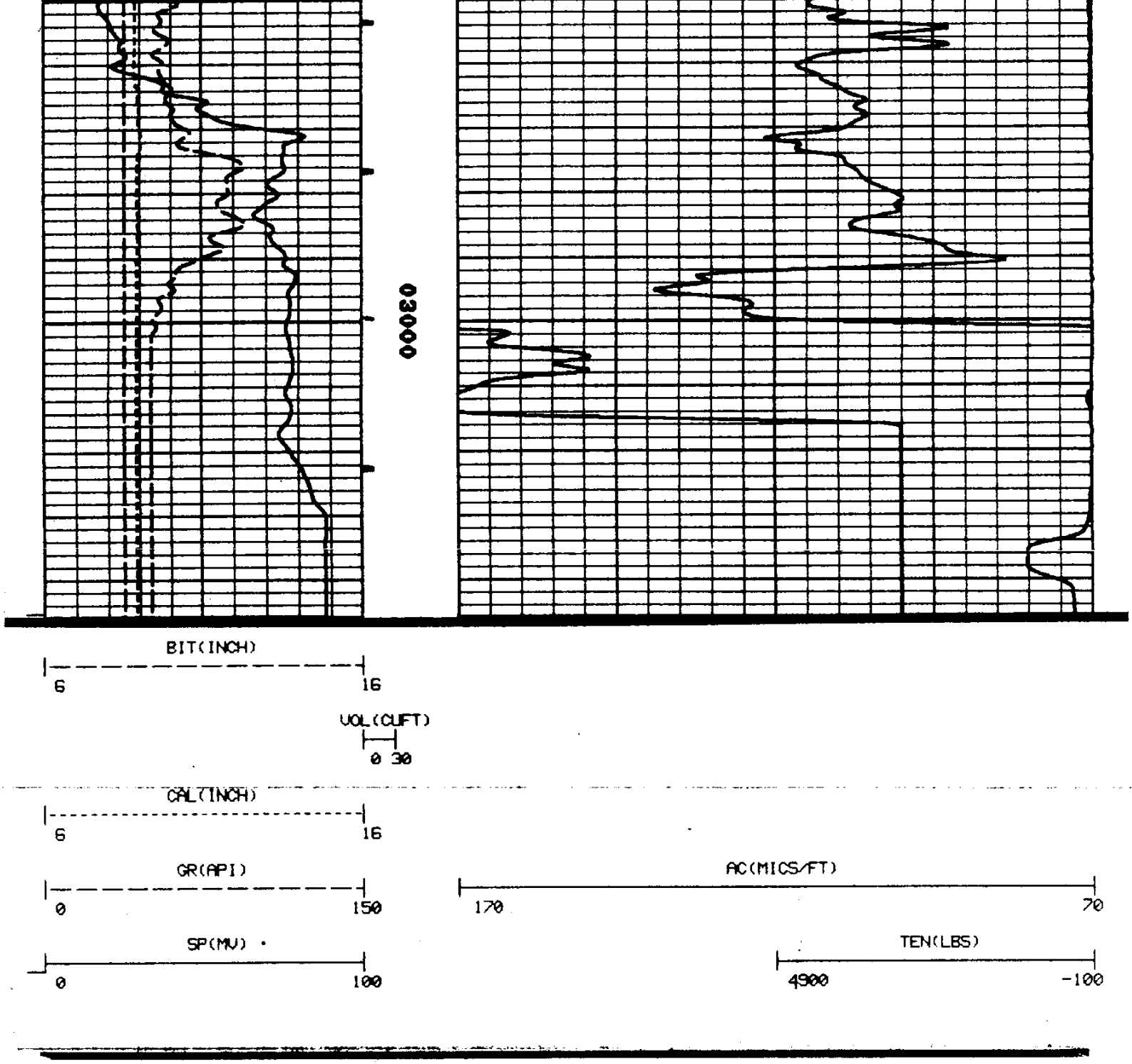AC(MICS/FT)
170 70