ATLAS
WIRELINE
SERVICES

BHC ACOUSTILOG®
GAMMA RAY

FILE NO. 2944

API NO.

5" = 100'

COMPANY ARCO OIL & GAS COMPANY
WELL LF 24-8-75
FIELD MIST
COUNTY COLUMBIA STATE OR.

LOCATION:
1195' N & 93' W FROM THE SE CORNER OF
SEC 8 TWP 7N RGE 5W

OTHER SERVICES
DIFL
GR/CN/CDL
DIP

PERMANENT DATUM GL ELEV. 731'
LOGGING MEASURED FROM KB 10' FT. ABOVE P.D.
DRILLING MEASURED FROM KB

ELEVATIONS
KB 741'
DF -
GL 731'

DATE	10/26/88				
RUN	1				
SERVICE ORDER	159114				
DEPTH-DRILLER	2814'				
DEPTH-LOGGER	2810'				
BOTTOM LOGGED INTERVAL	2808'				
TOP LOGGED INTERVAL	854'				
CASING - DRILLER	9 5/8"	@ 855'	@	@	@
CASING - LOGGER	854'				
BIT SIZE	8 1/2"				
TYPE FLUID IN HOLE	E Z MUD				
DENSITY / VISCOSITY	10.+	48			
PH / FLUID LOSS	9.0	5.2			
SOURCE OF SAMPLE	FLOWLINE				
RM AT MEAS. TEMP.	2.74	@ 71 F	@	@	@
RMF AT MEAS. TEMP.	2.23	@ 71 F	@	@	@
RMC AT MEAS. TEMP.	3.2	@ 71 F	@	@	@
SOURCE OF RMF / RMC	MEAS;	MEAS			
RM AT BHT	1.74	@ 112	@	@	@
TIME SINCE CIRCULATION	2 HRS				
MAX. REC. TEMP. DEG. F	112 F				
EQUIP. NO. / LOC.	HL 6406	SAC			
RECORDED BY	B. WELCH				
WITNESSED BY	MR. JACKSON				

FINAL PRINT

FOLD HERE

IN MAKING INTERPRETATIONS OF LOGS OUR EMPLOYEES WILL GIVE CUSTOMER THE BENEFIT OF THEIR BEST JUDGEMENT, BUT SINCE ALL INTERPRETATIONS ARE OPINIONS BASED ON INFERENCES FROM ELECTRICAL OR OTHER MEASUREMENTS, WE CANNOT, AND WE DO NOT GUARANTEE THE ACCURACY OR CORRECTNESS OF ANY INTERPRETATION. WE SHALL NOT BE LIABLE OR RESPONSIBLE FOR ANY LOSS, COST, DAMAGES, OR EXPENSES WHATSOEVER INCURRED OR SUSTAINED BY THE CUSTOMER RESULTING FROM ANY INTERPRETATION MADE BY ANY OF OUR EMPLOYEES.

Western Atlas
International
A Litton/Dresser Company

ATLAS
WIRELINE
SERVICES

REMARKS RUN (1)

AC AFFECTED BY ROAD NOISE 2160-2180, 2015

EQUIPMENT DATA

RUN	TRIP	TOOL	SERIAL NO.	SERIES NO.	POSITION
1	1	DIFL	33304	1503	1.5 SO
1	1	AC	79725	1603	CENT
1	1	GR	60484	1309	CENT
1	1	CAL	79090	4209	CENT

PARAMETERS

NAME	DEPTH INTERVAL	VALUE	UNITS
A	2821 TO 798	0.000	
M	2821 TO 798	0.000	
O.D.	2821 TO 798	0.000	INCH
DEL-T F	2821 TO 798	**********	MICS/FT
DEL-T M	2821 TO 798	-2.000	MICS/FT
DEL-T S	2821 TO 798	0.000	MICS/FT

DISPLAY SCALE CHANGES

*** NONE ***

COMPANY: ARCO OIL & GAS COMPANY

WELL NAME: LF 24-8-85

SERVICE: KC214N FILE: 2 DATE: 10/25/88

REVISION: FSYSAL REV GS08 VER 2

RUN: 1

TRIP: 1

TIME: 18:26:44

MODE: PLAYBACK



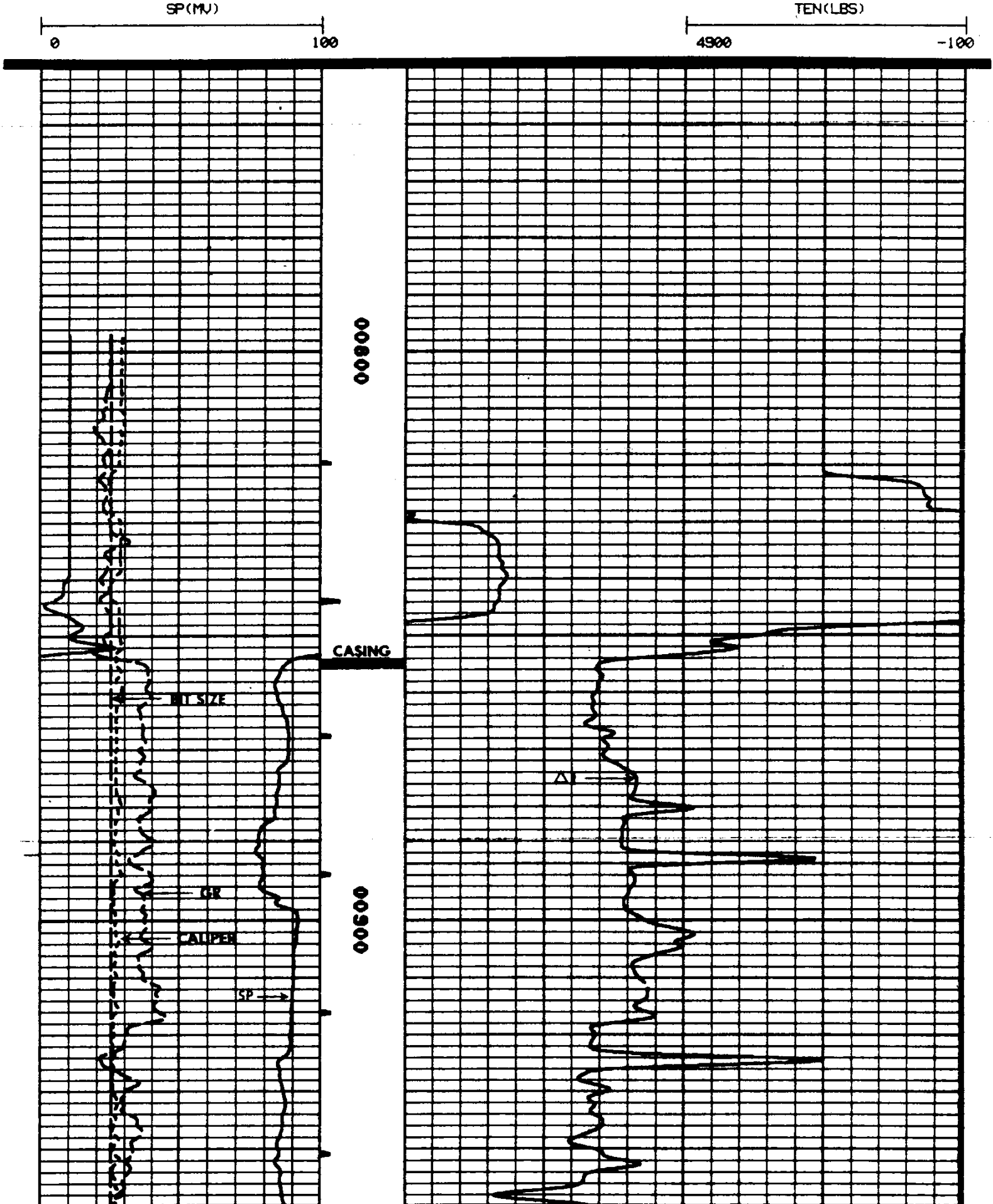

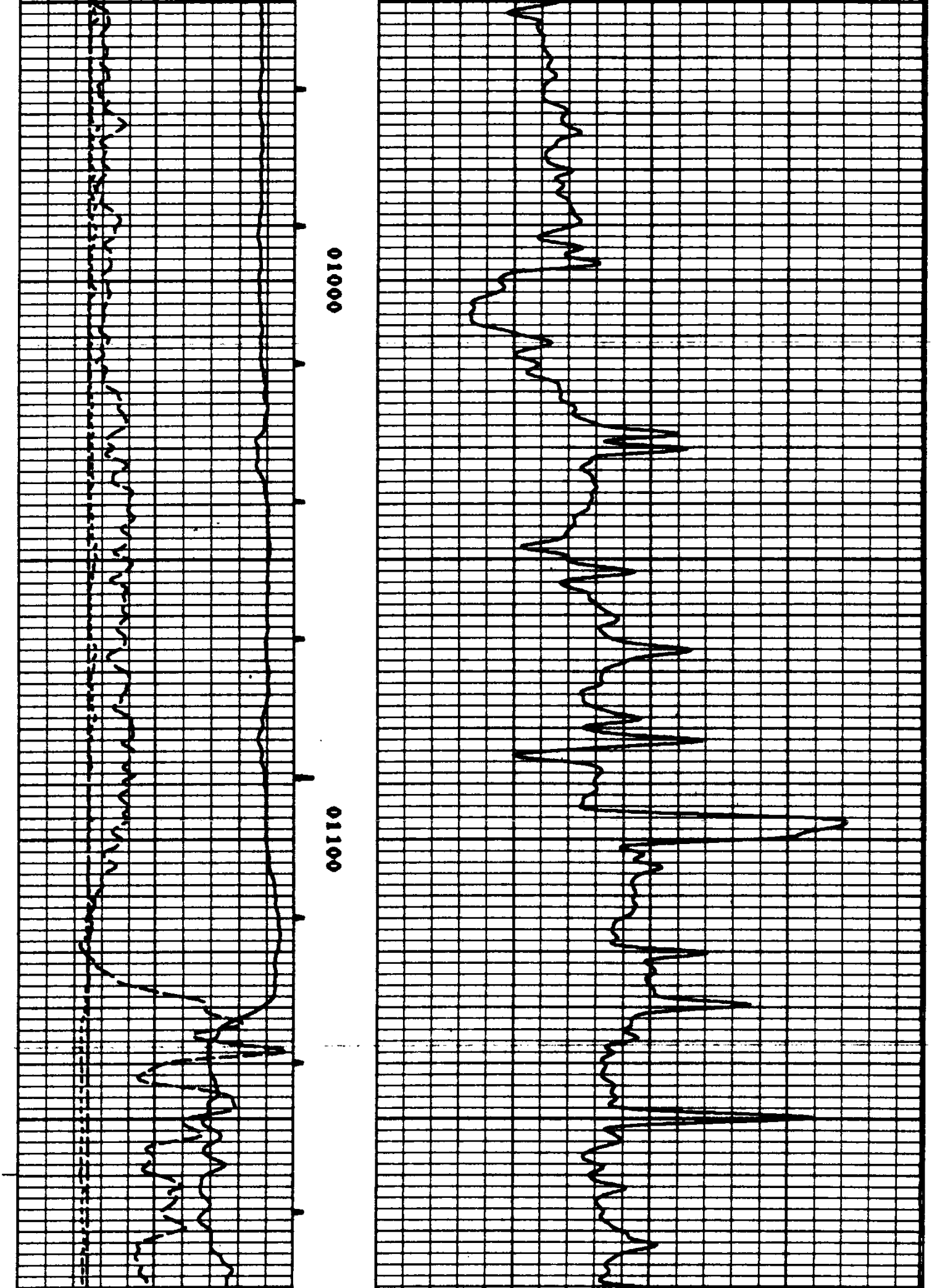

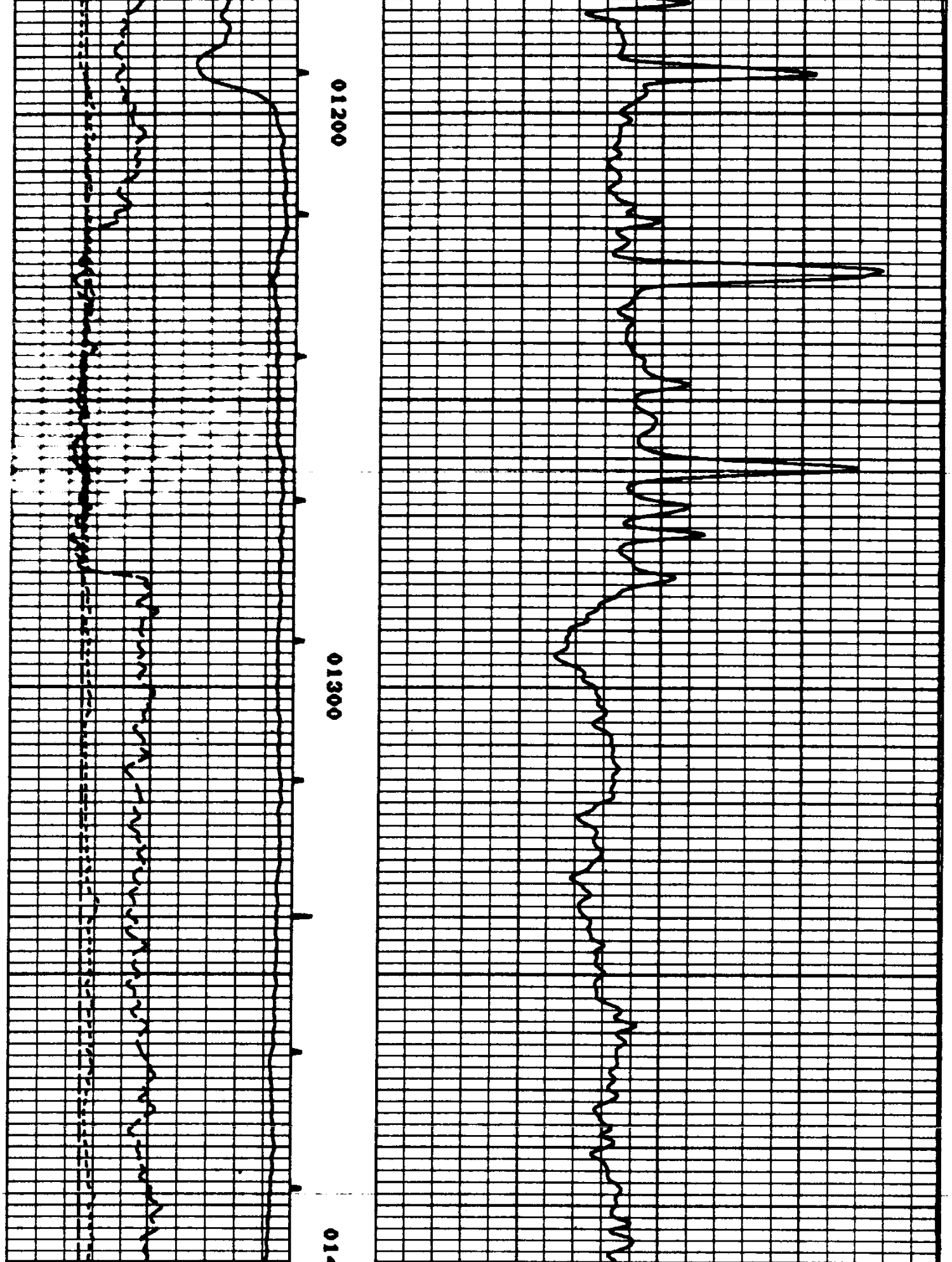

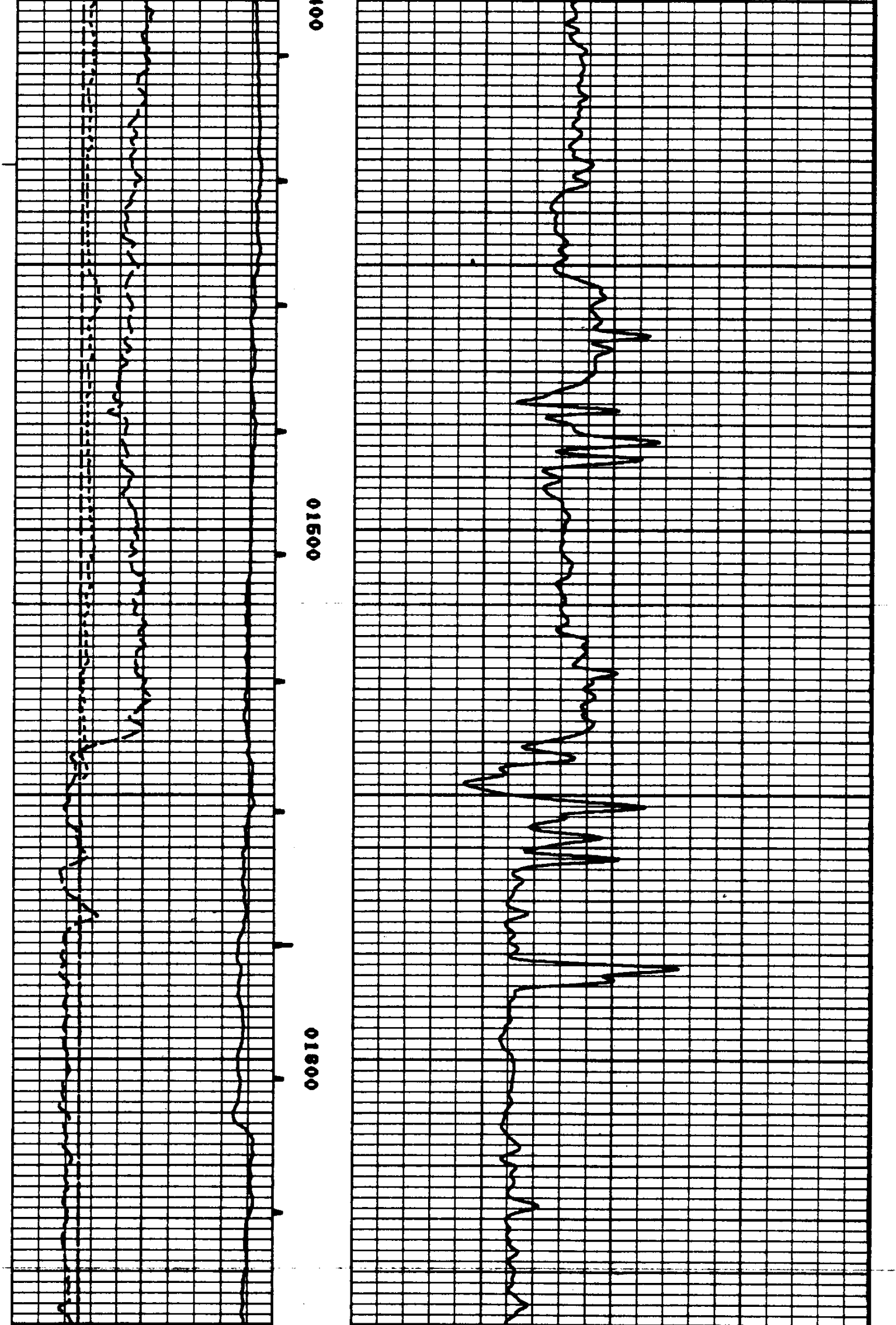

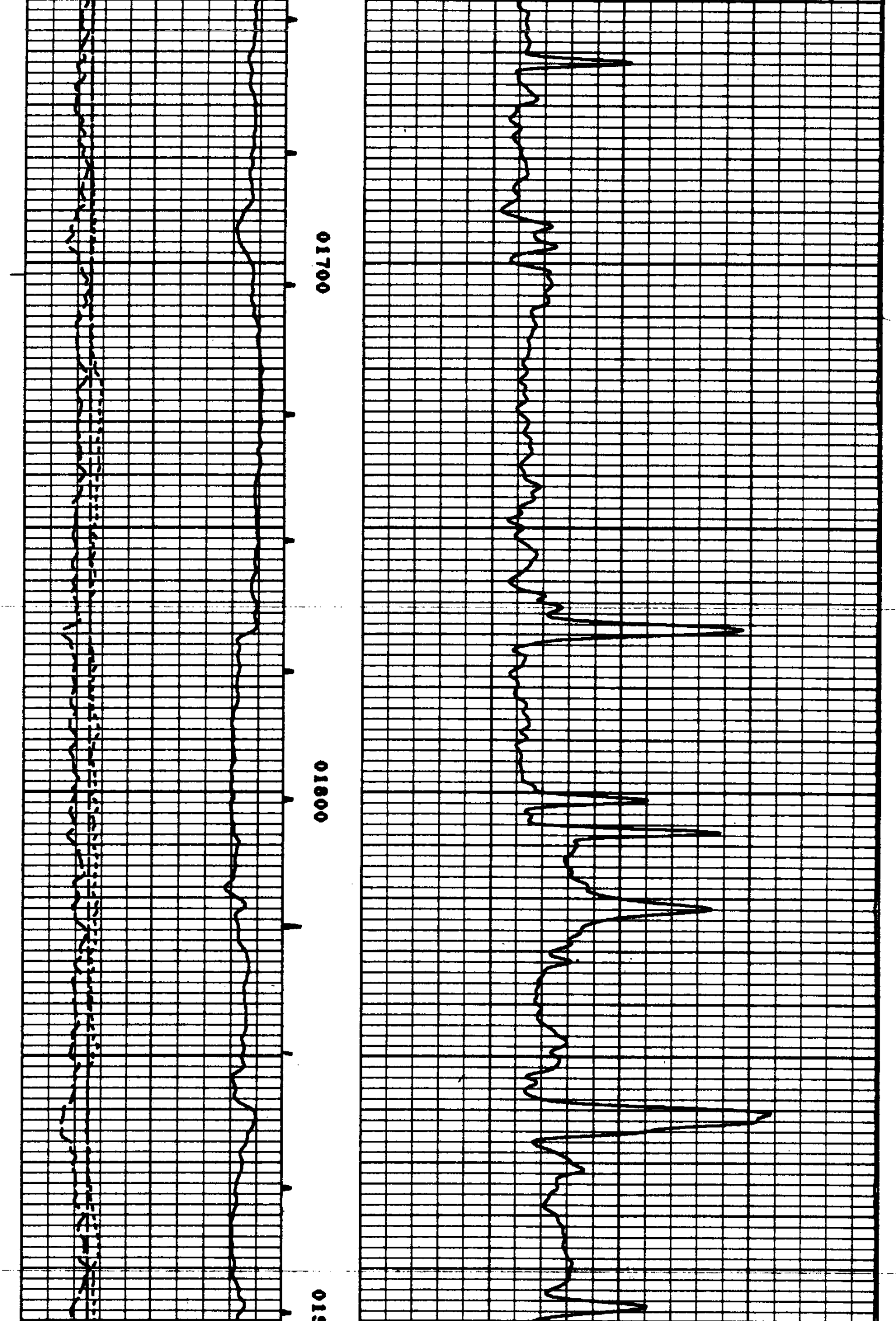

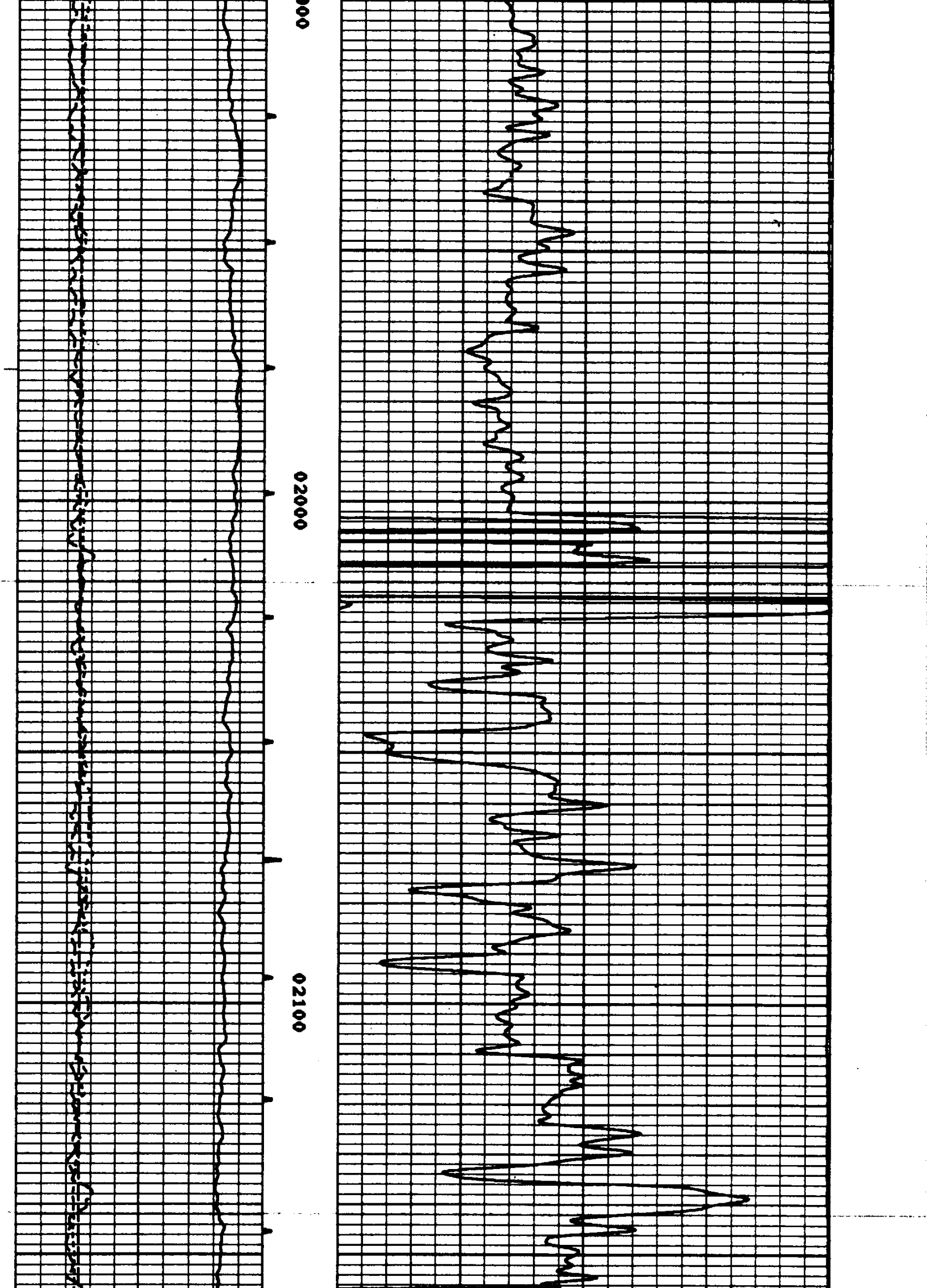

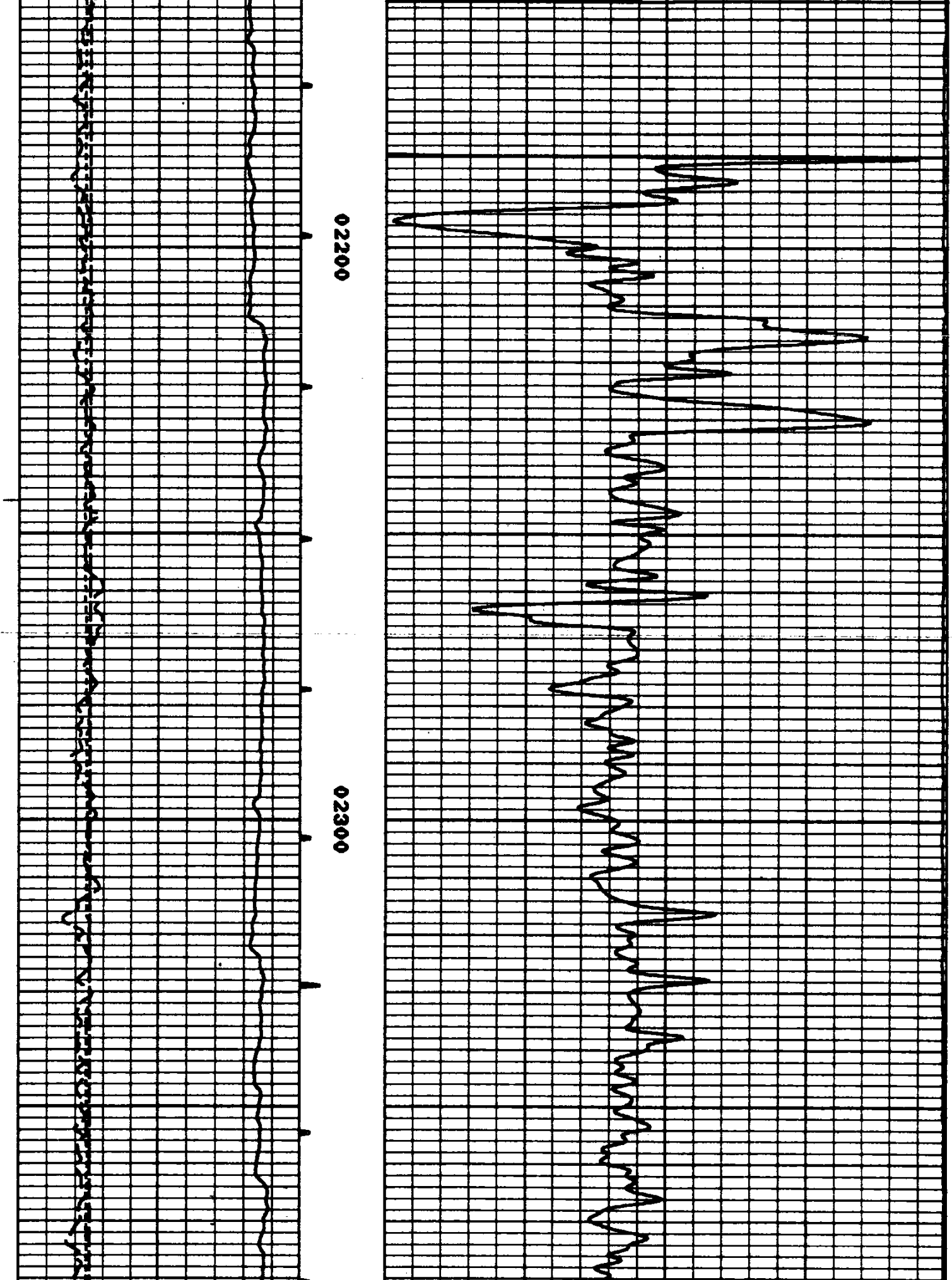

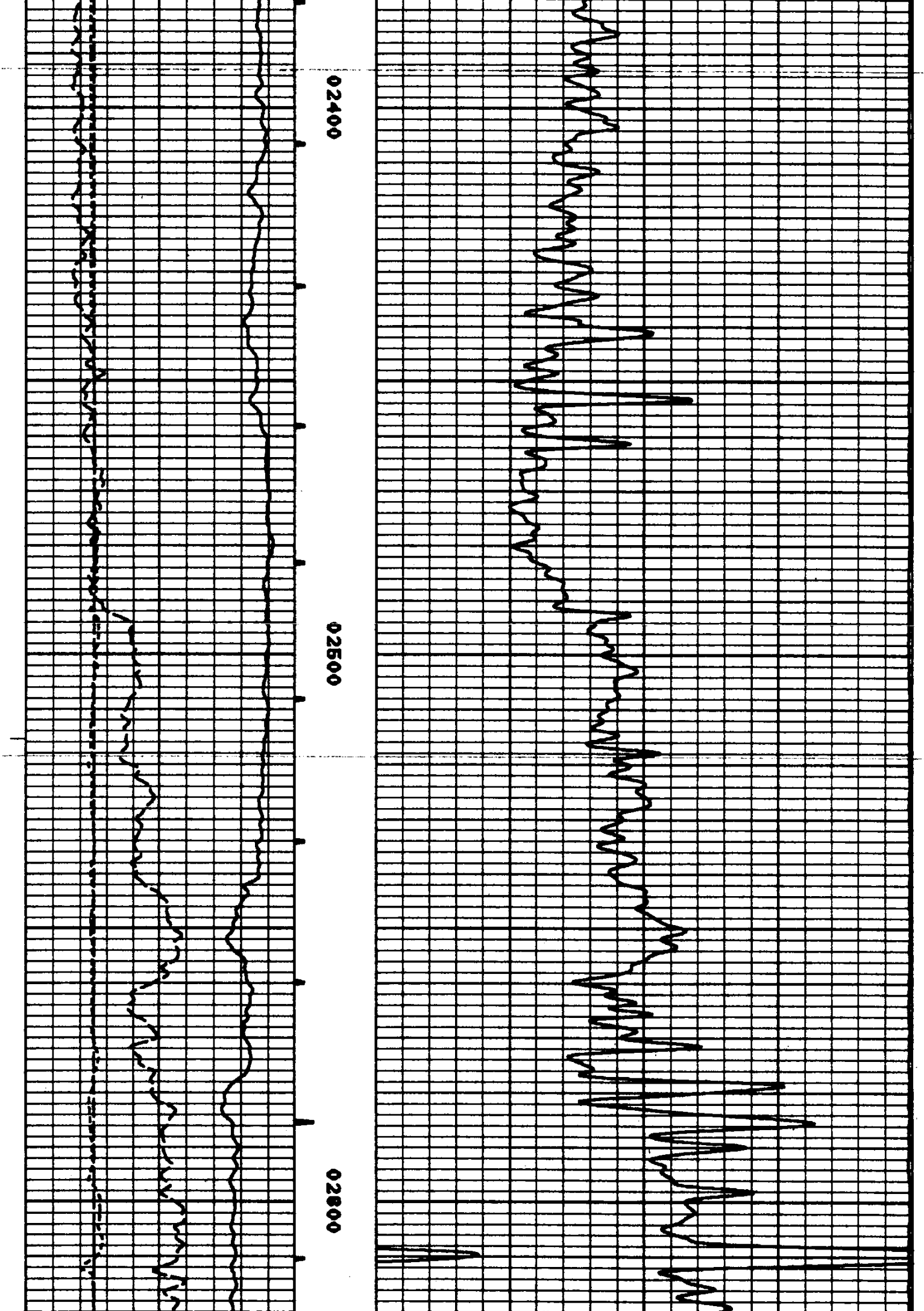

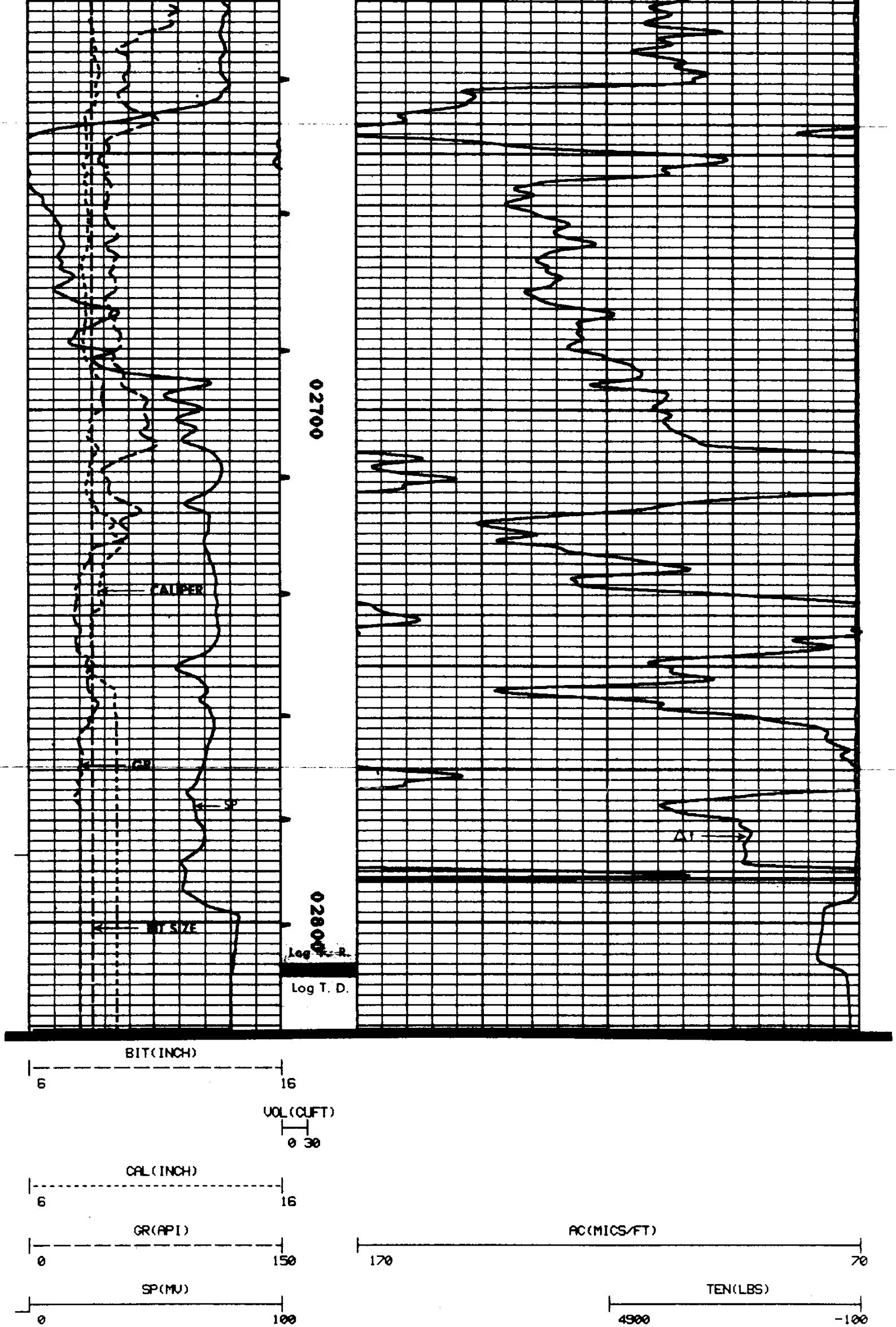

PARAMETERS

NAME	DEPTH INTERVAL	VALUE	UNITS
A	2821 TO 2534	0.000	
M	2821 TO 2534	0.000	
O.D.	2821 TO 2534	0.000	INCH
DEL-T F	2821 TO 2534	**********	MICS/FT
DEL-T M	2821 TO 2534	-2.000	MICS/FT
DEL-T S	2821 TO 2534	0.000	MICS/FT

DISPLAY SCALE CHANGES

*** NONE ***

COMPANY: ARCO OIL & GAS COMPANY RUN: 1
WELL NAME: LF 24-8-85 TRIP: 1
SERVICE: KC214N FILE: 1 DATE: 10/25/88 TIME: 18:15:58
REVISION: FSYSAL REV GS08 VER 2 **REPEAT SECTION** MODE: PLAYBACK

BIT(INCH)
6 16

VOL(CUFT)
0 30

CAL(INCH)
6 16

GR(API)
0 150

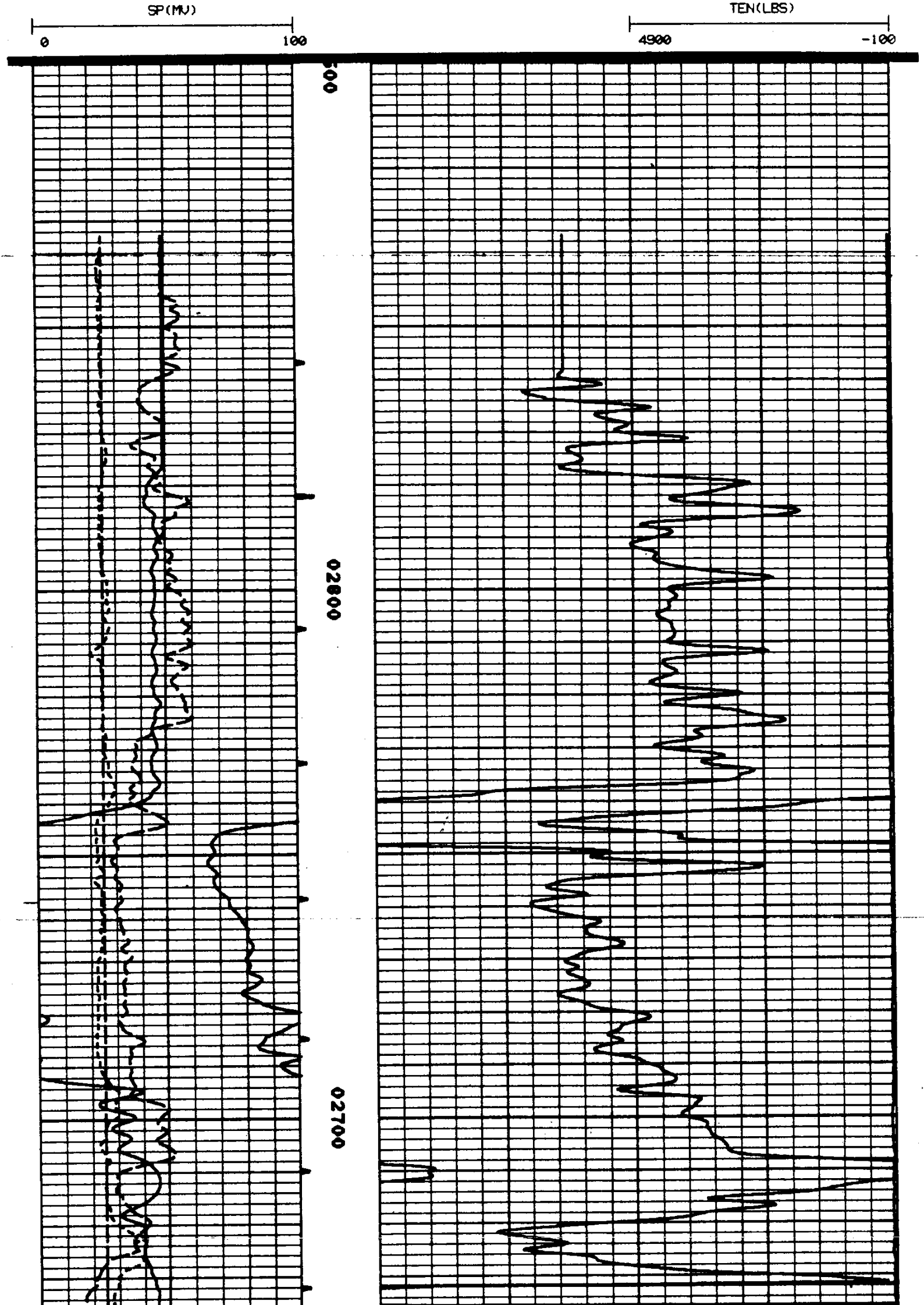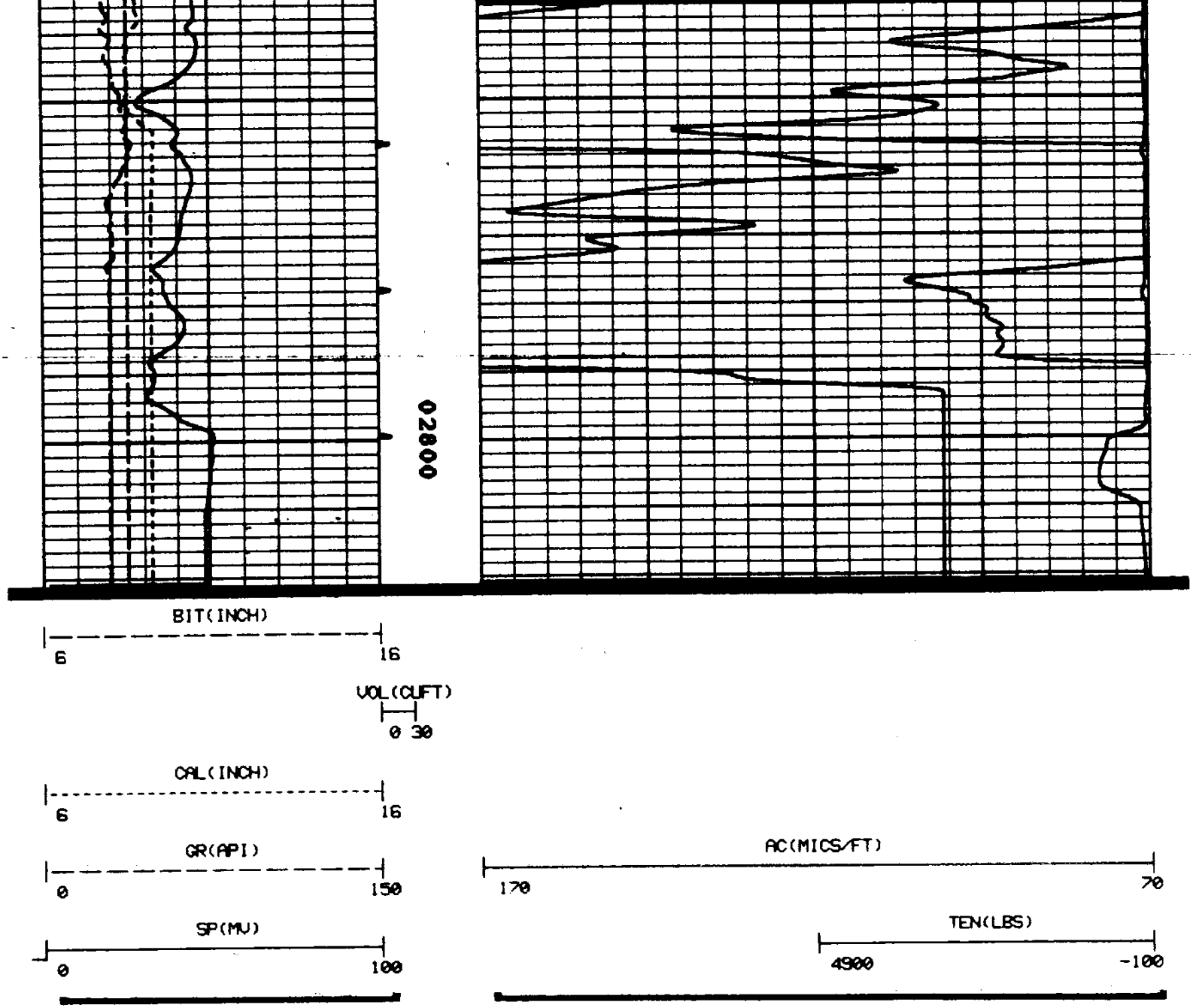AC(MICS/FT)
170 70