

EICHHOLD ENERGY

LONGVIEW FIBER #24-12 COLUMBIA CTY, OREG

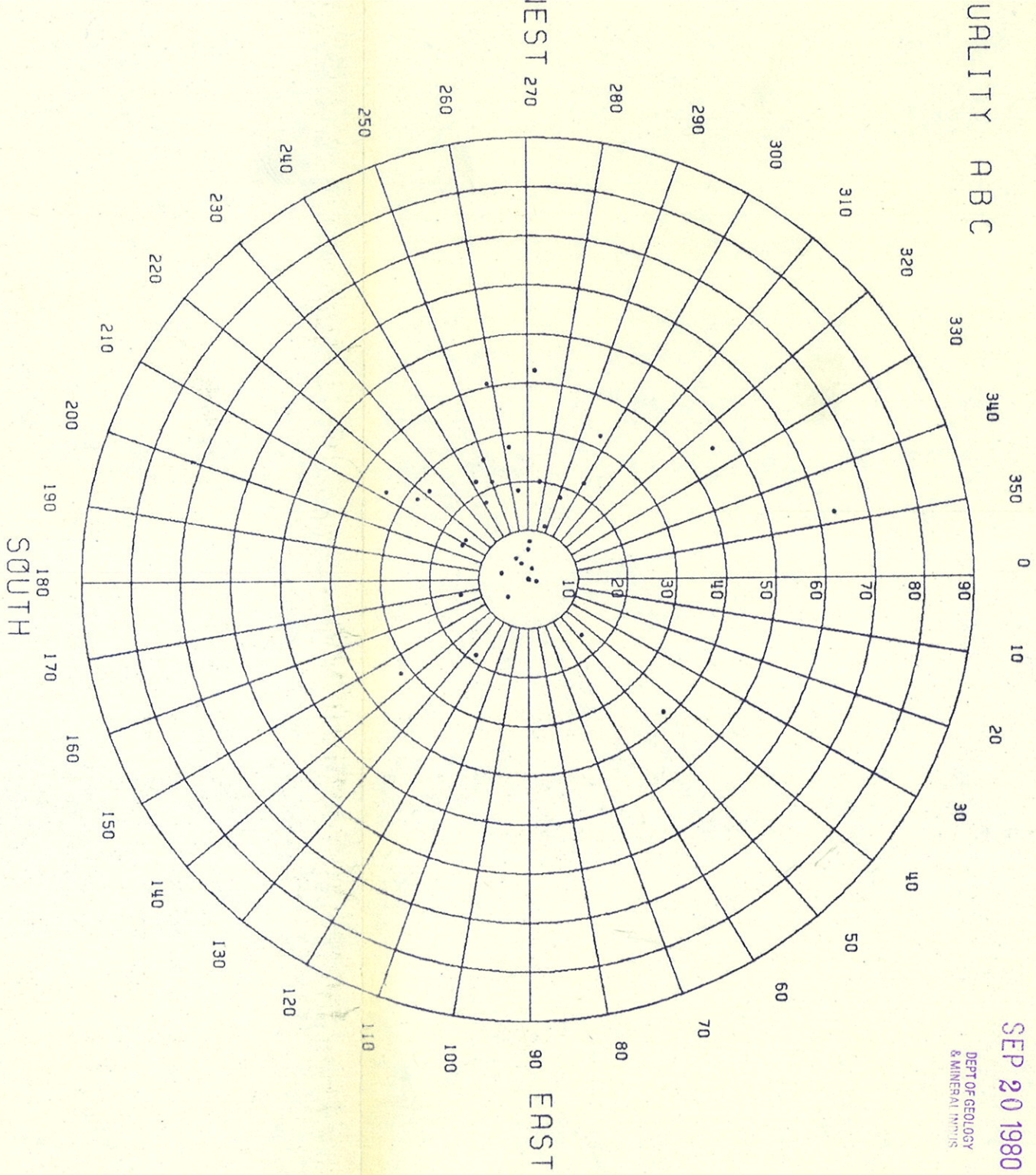
DEPTH 380 700

NORTH

RECEIVED-PLD
SEP 20 1980

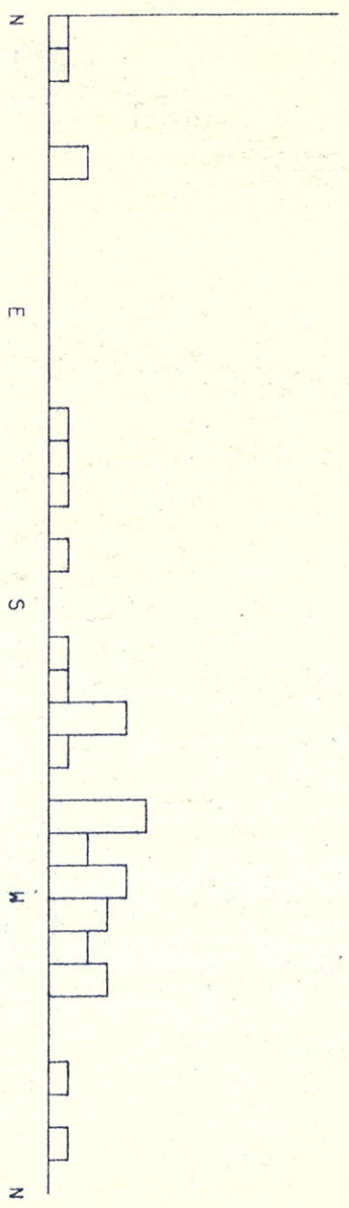
QUALITY ABC

DEPT OF GEOLOGY
& MINERAL INDUS



MEAN AZIMUTH 255 AVERAGE DIP ANGLE 20

NO. SAMPLES
15
10
5



REICHHOLD ENERGY

LONGVIEW FIBER #24-12 COLUMBIA CTY., OREG

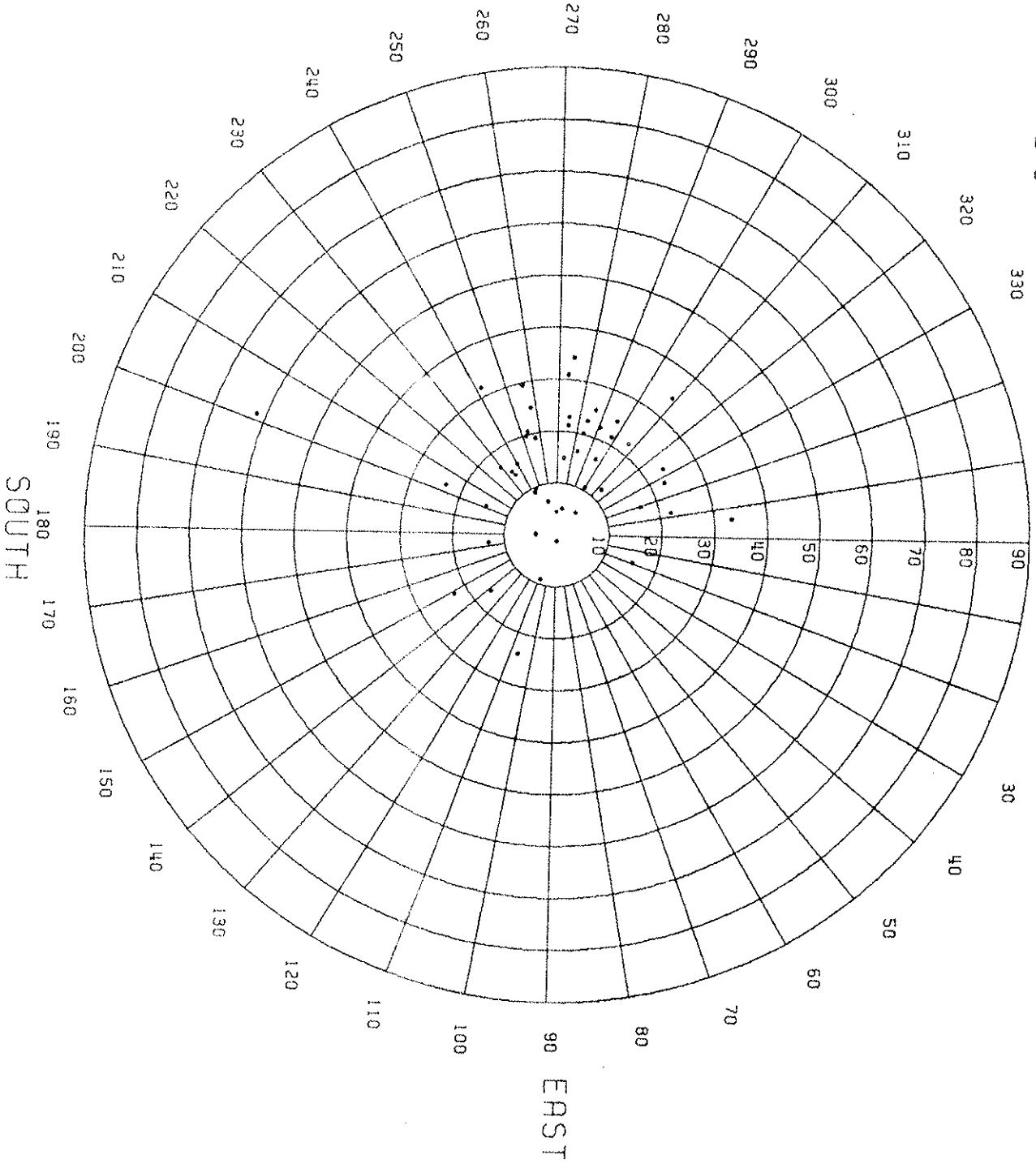
DEPTHS 700

1200

NORTH

QUALITY A B C

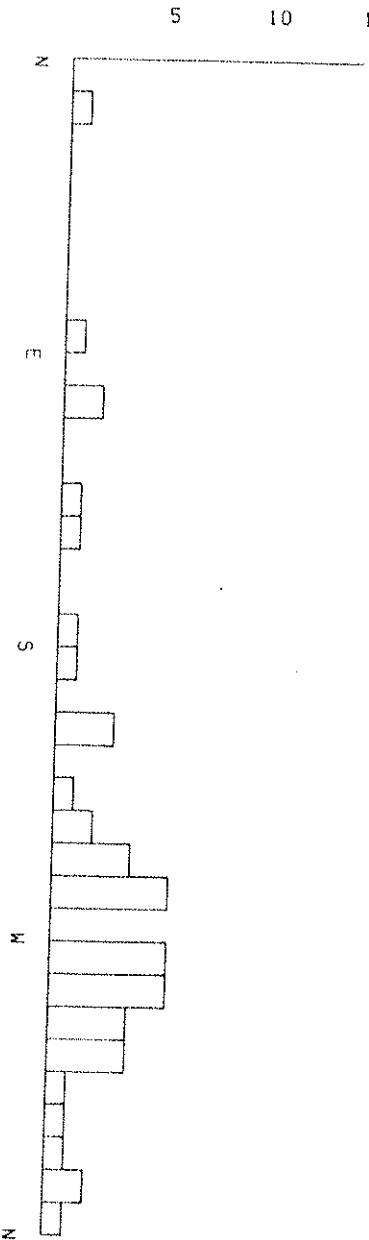
350 0 10 20 30 40 50 60 70 80 90 100 110 120 130 140 150 160 170 180 190 200 210 220 230 240 250 260 270 280 290 300 310 320 330 340



ERN AZIMUTH 270

AVERAGE DIP ANGLE

19



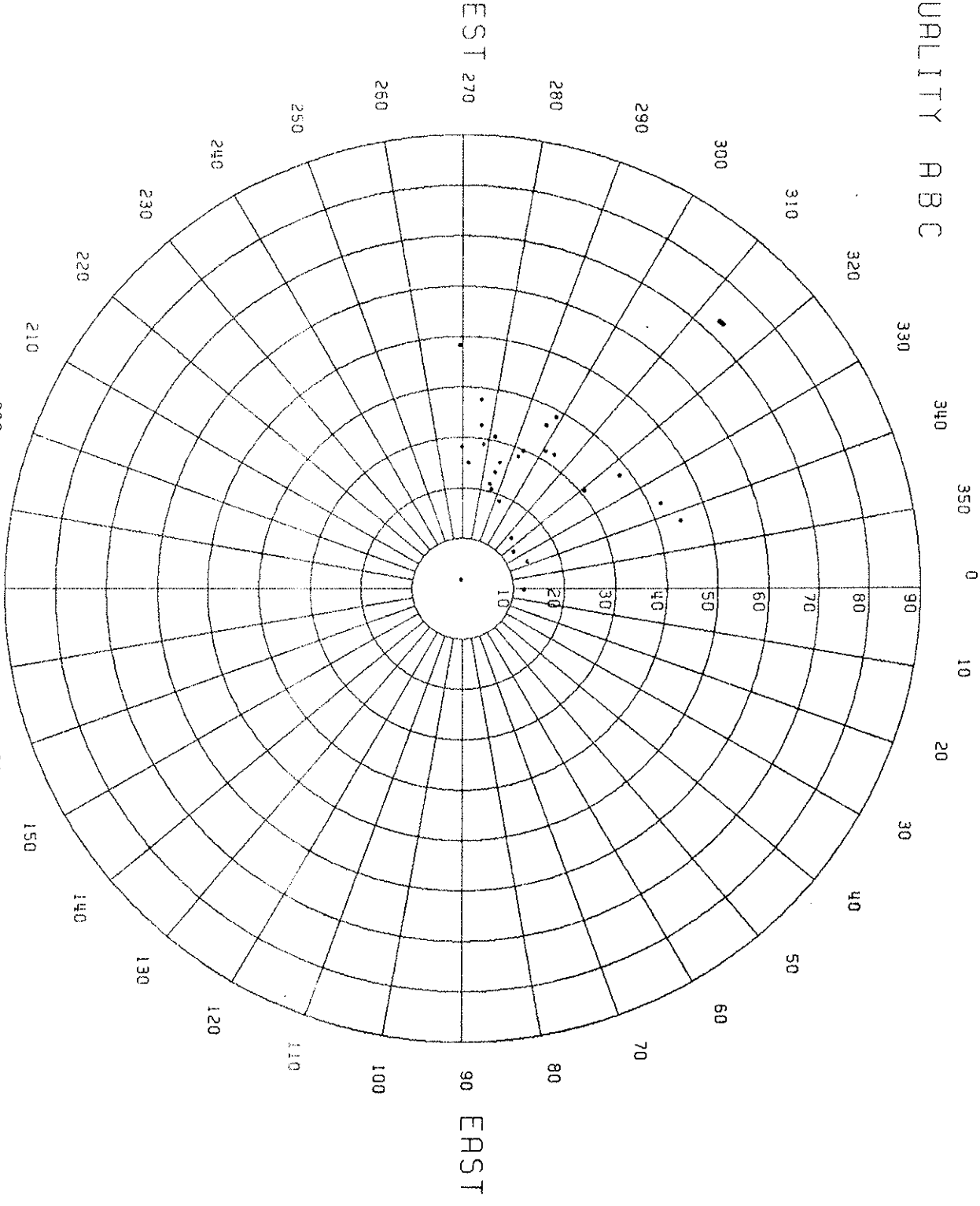
WICHOLD ENERGY

LONGVIEW FIBER #24-12 COLUMBIA CTY, OREG

DEPTH 1200 1500

NORTH


QUALITY A B C



SOUTH

MEAN AZIMUTH 298 AVERAGE DIP ANGLE 28

NO. SAMPLES 5 10 15

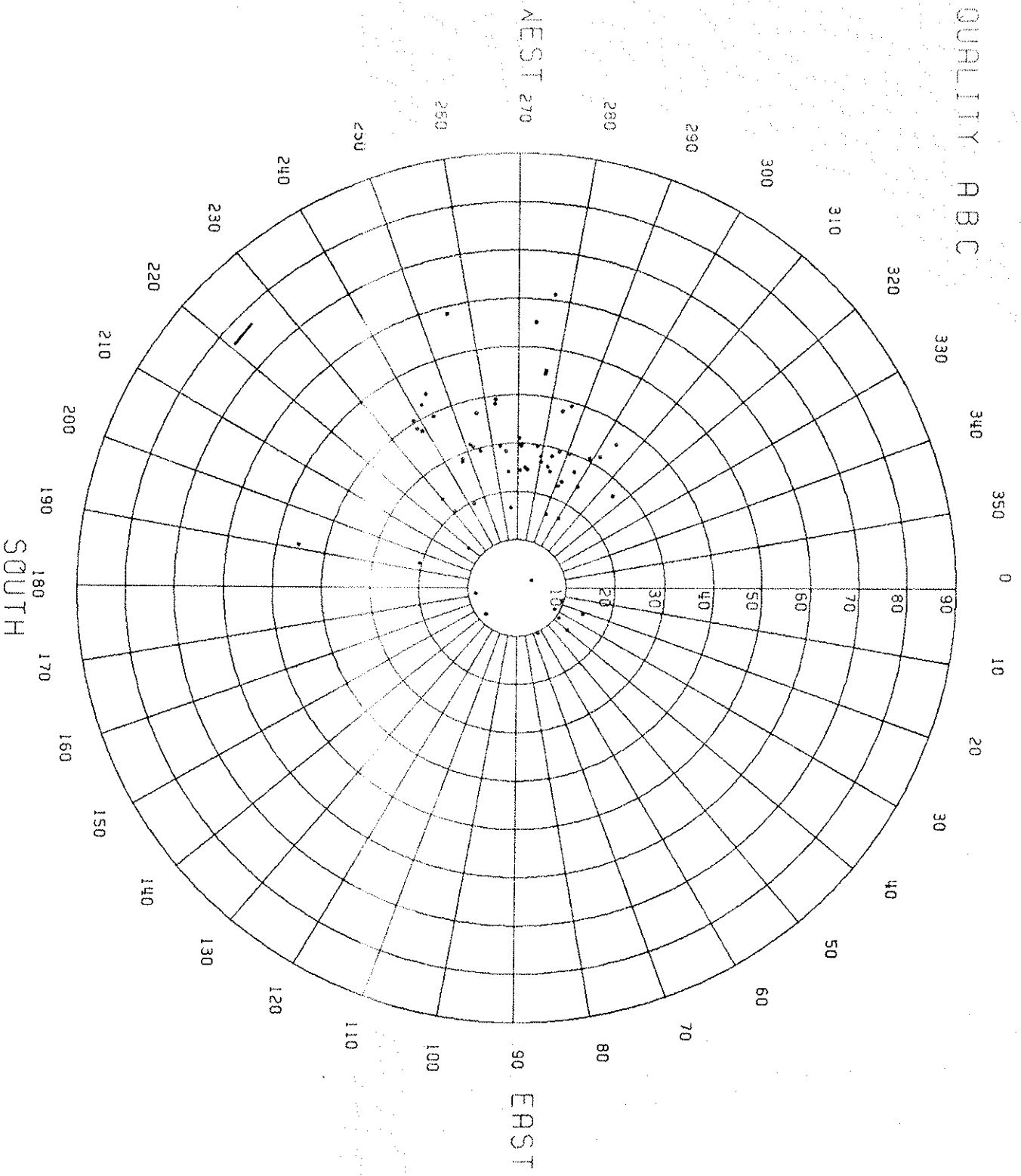


REICHHOLD ENERGY

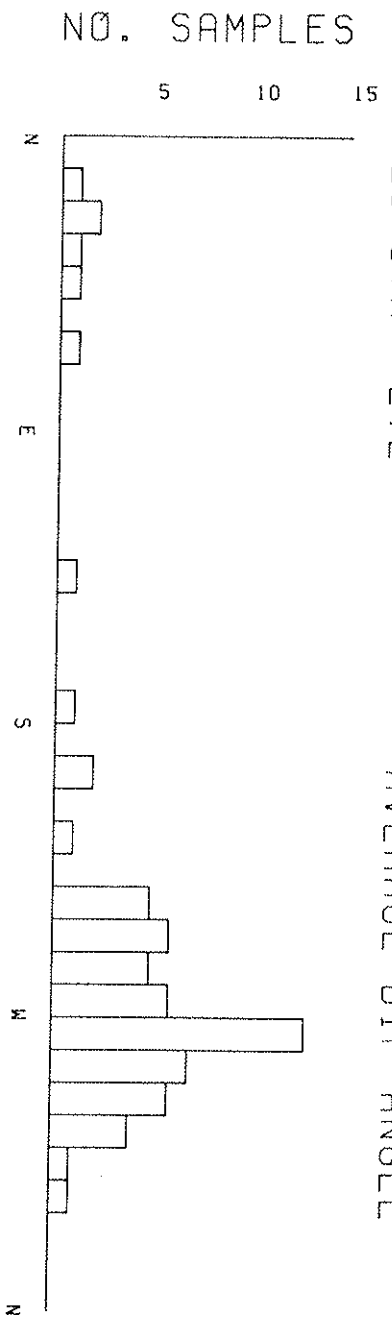
LONGVIEW FIBER #24-12 COLUMBIA CTY, OREG

DEPTHS 1500 2000 NORTH

QUALITY ABC



MEAN AZIMUTH 272 AVERAGE DIP ANGLE 28



REICHHOLD ENERGY

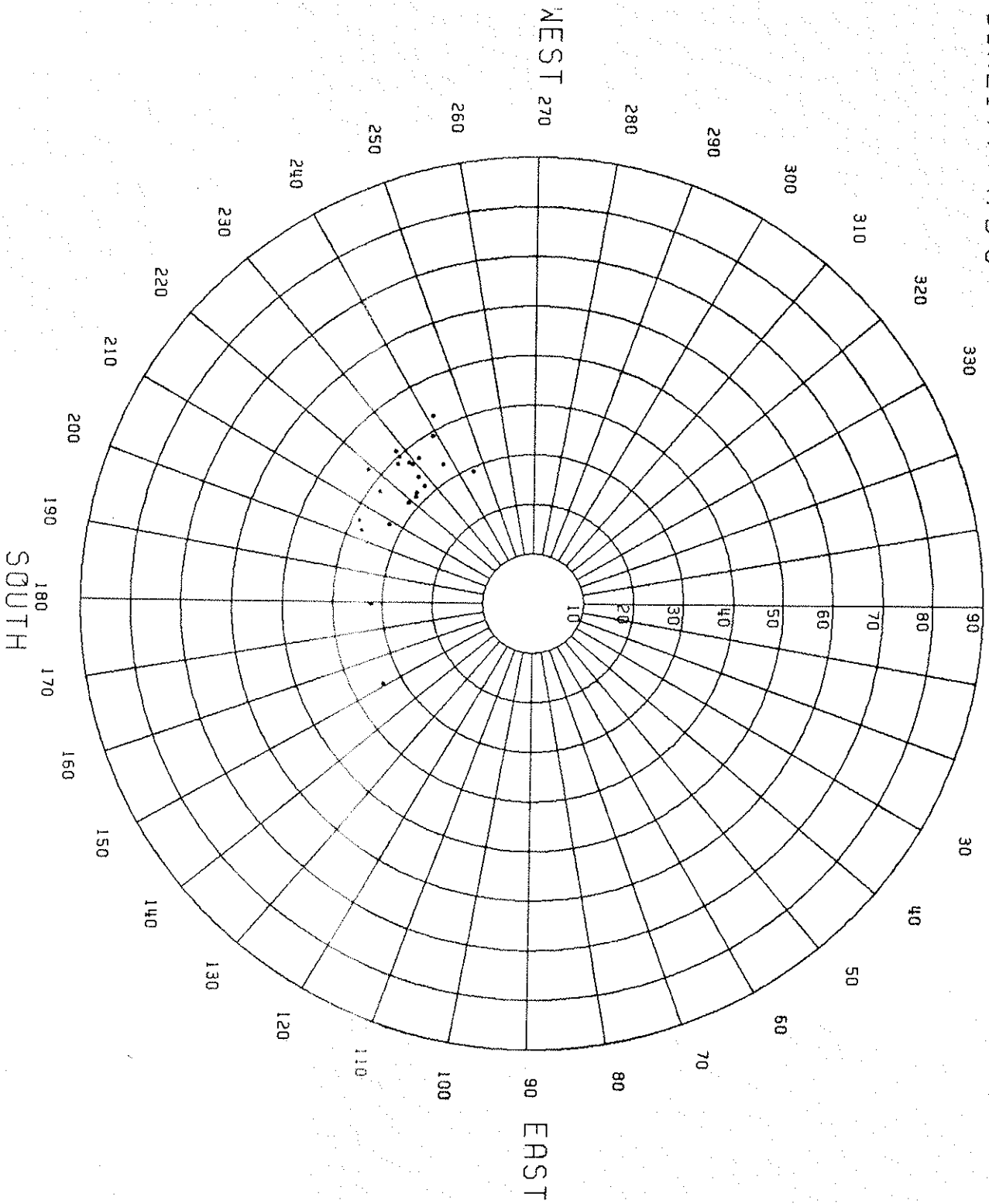
LONGVIEW FIBER #24-12 COLUMBIA CTY, OREG

DEPTHS 2000 2200

NORTH

QUALITY ABC

350 0 10 20

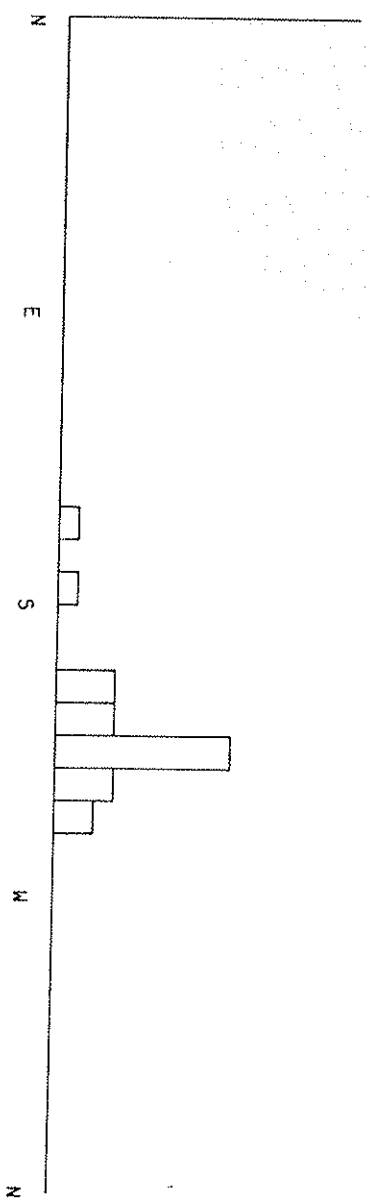


MEAN AZIMUTH 221

AVERAGE DIP ANGLE 36

NO. SAMPLES

5 10 15



AZIMUTH

REICHHOLD ENERGY

LONGVIEW FIBER #24-12 COLUMBIA CTY., OREG

DEPTHS 2200 2300

NORTH

QUALITY A B C

350 0 10

20

30

40

50

60

70

80

90 EAST

100

110

120

130

140

150

160

170

180

SOUTH

190

200

210

220

230

240

250

WEST 270

280

290

300

310

320

330

340

MEAN AZIMUTH 243

AVERAGE DIP ANGLE

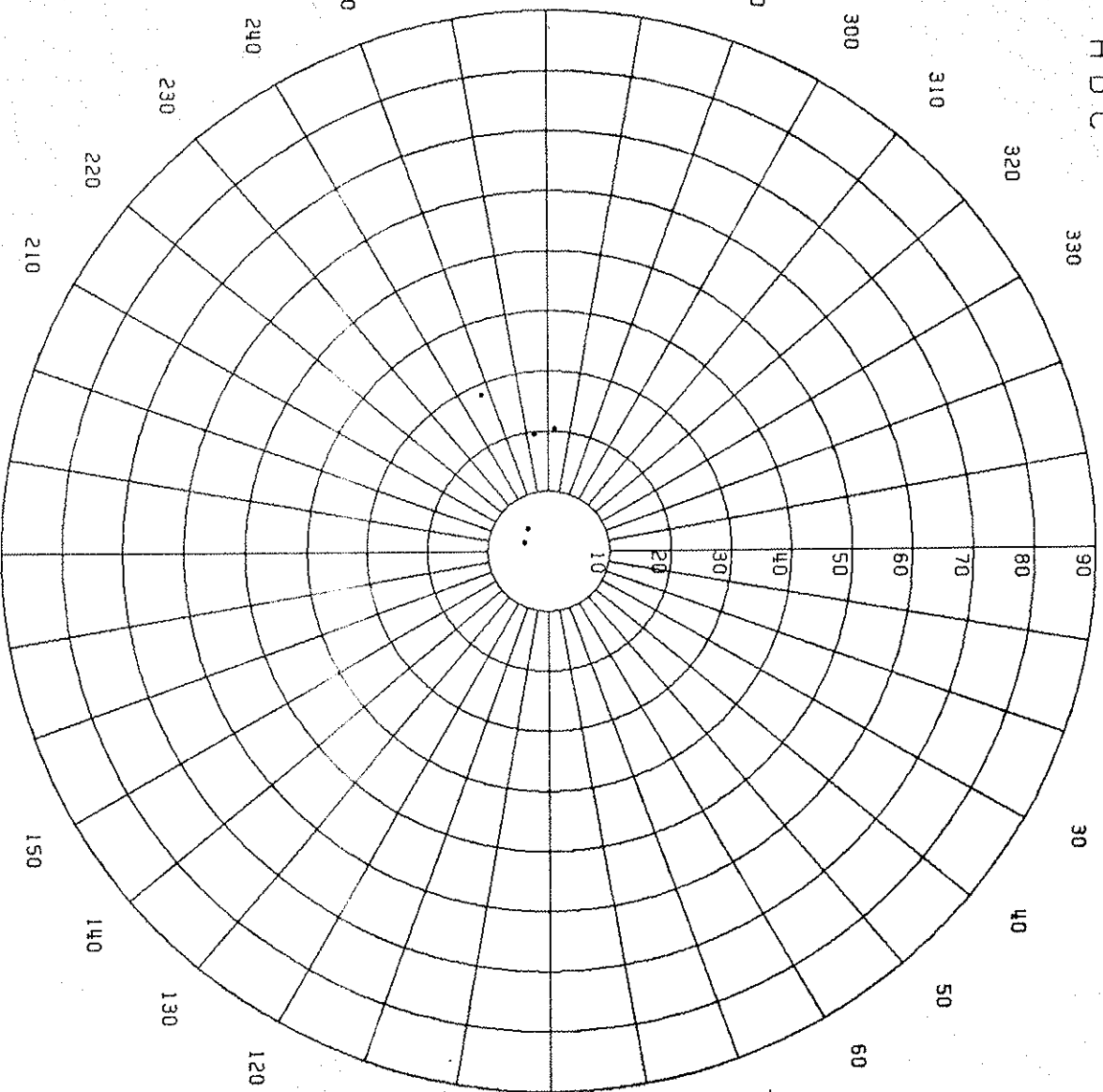
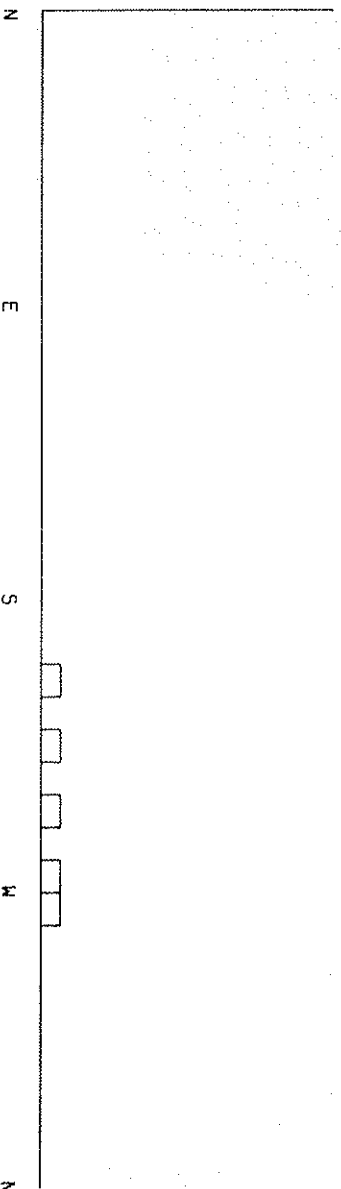
16

NO. SAMPLES

15

10

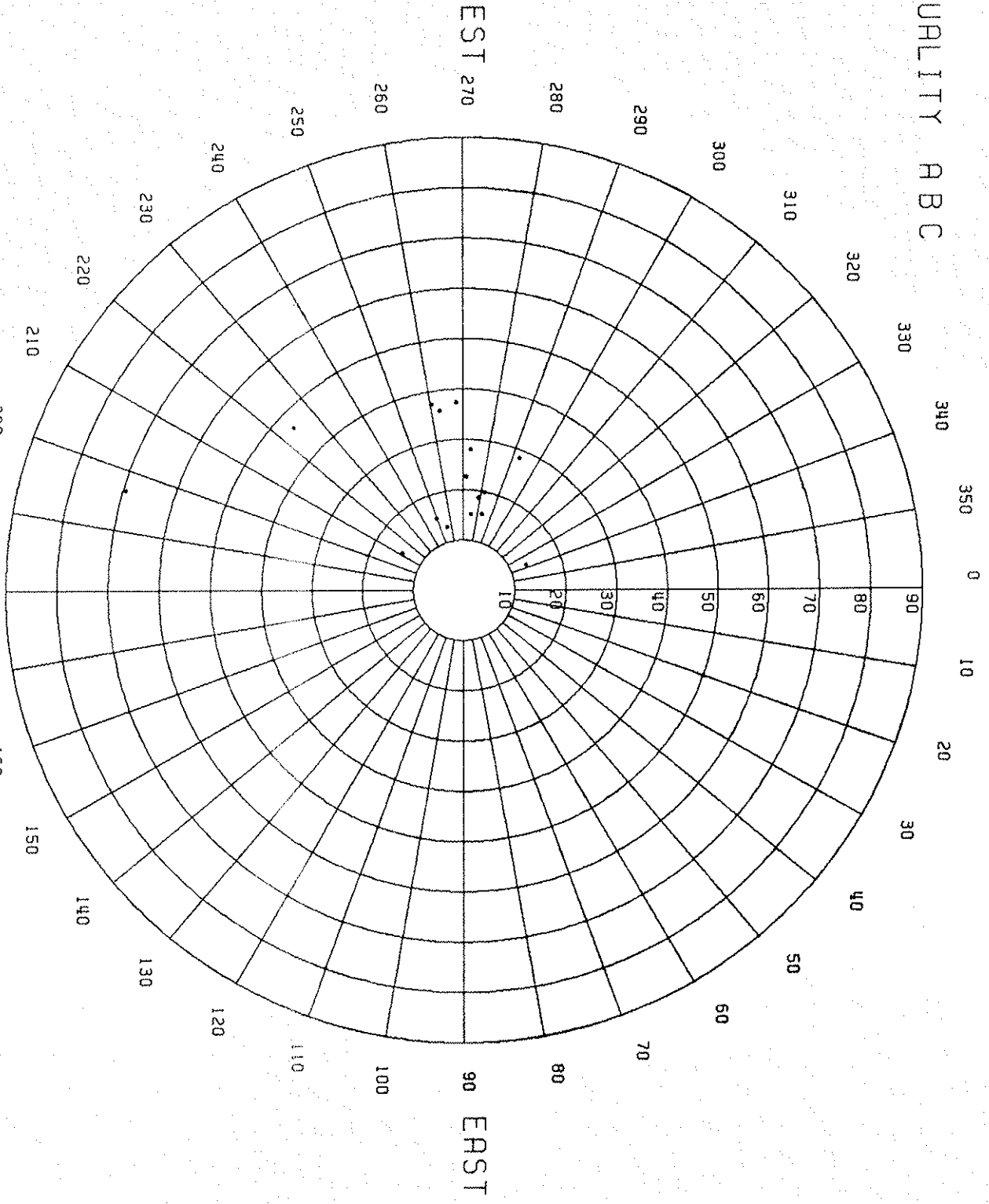
5



RICHHOLD ENERGY LONGVIEW FIBER #24-12 COLUMBIA CTY, OREG

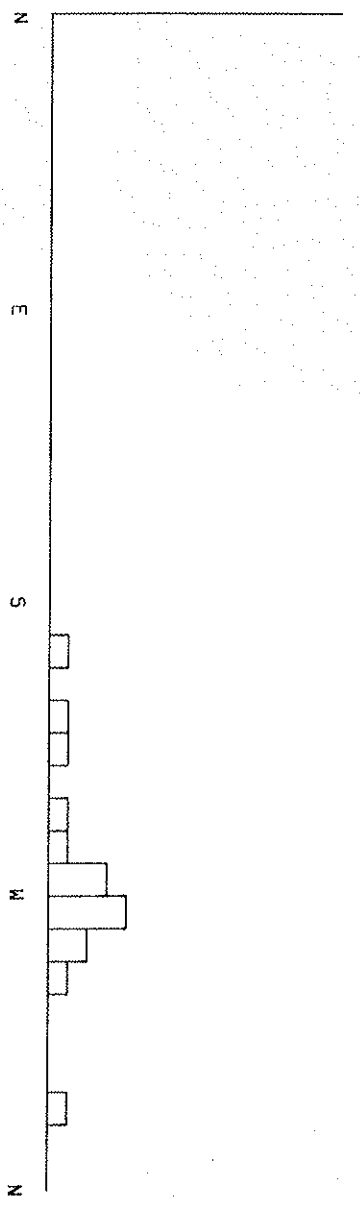
DEPTH 2300 2600 NORTH

QUALITY ABC



MEAN AZIMUTH 264 AVERAGE DIP ANGLE 27

NO. SAMPLES
15
10
5



AZIMUTH

REICHHOLD ENERGY

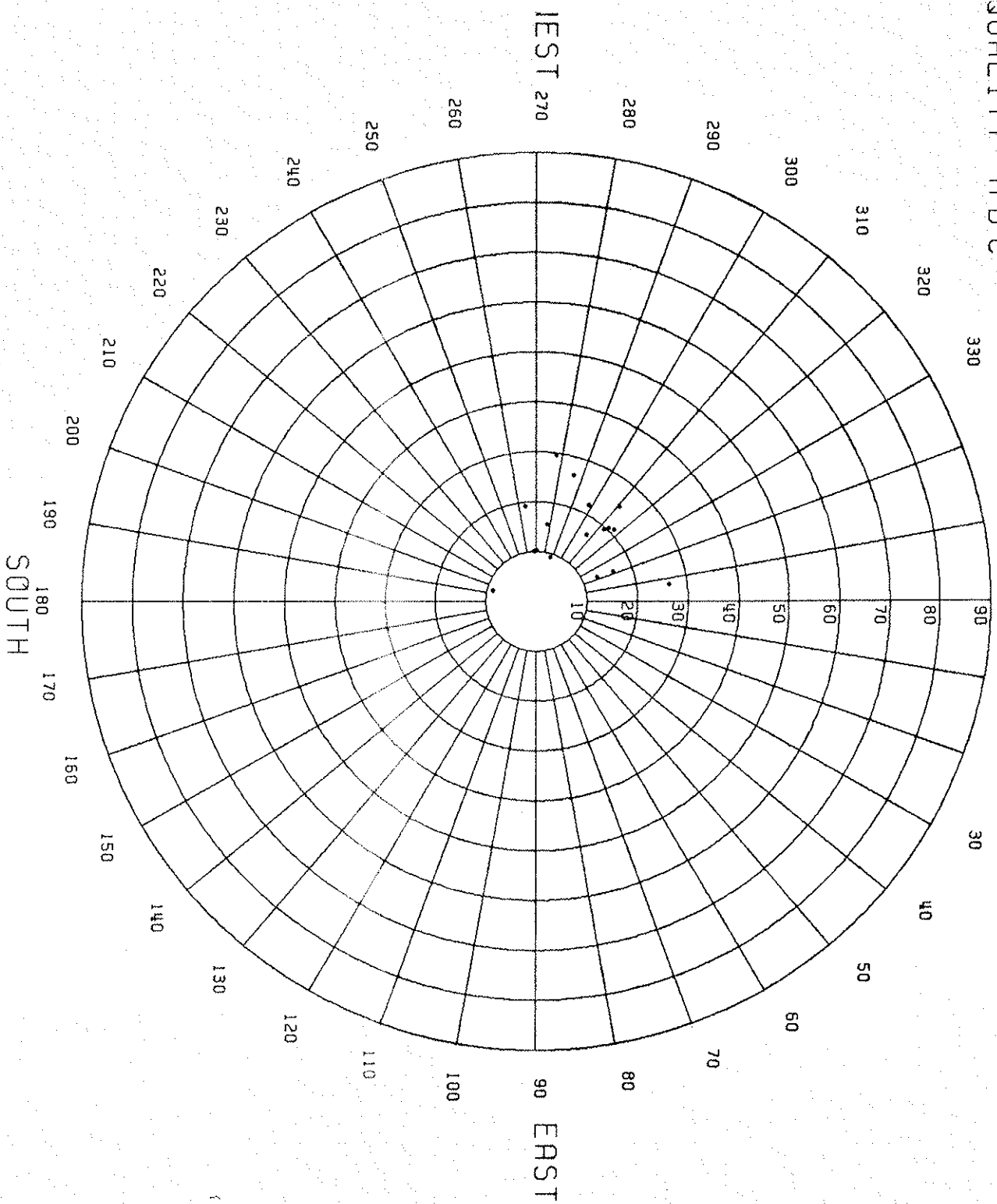
LONGVIEW FIBER #24-12 COLUMBIA CTY., OREG

DEPTHS 2600 2880

NORTH

QUALITY ABC

350 0 10 20 30 40 50 60 70 80 90

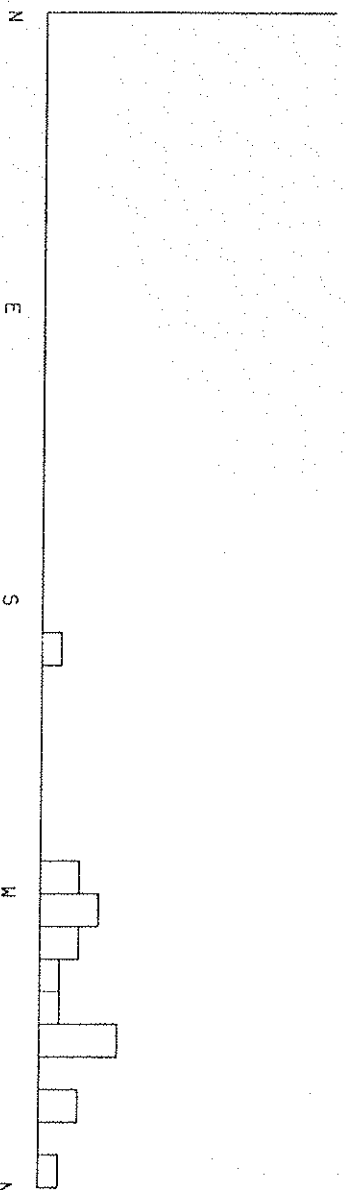


MEAN AZIMUTH 297

AVERAGE DIP ANGLE 18

NO. SAMPLES

5 10 15



AZIMUTH