COMPANY OROCO OIL & GAS COMPANY
WELL NO. 1 McBRIDE
FIELD WILDCAT
COUNTY MALHEUR
STATE OREGON

LEGEND

NB--New Bit
NCB--New Core Bit
NR--No Returns Available for Analysis
CO--Stopped Drilling to Circulate Returns

	FROM	TO
DEPTH LOGGED	200'	4458'
DATE LOGGED	12-3-56	1-11-57

LOGGING ENGINEERS

C. MOORE

LITHOLOGY
- ▨ SAND
- ☐ SHALE
- ▤ LIME
- ▭ sltst
- ▧

REMARKS

LITHOLOGY FROM GEOLOGIST'S REPORT
DEPTH CORRECTED TO STEEL LINE MEASURE

This report and analysis expressed represents the best efforts of Continental Laboratories, Inc., but due to equipment and technical limitations of this field application it can not be interpreted as quantitive, but only as a qualitative analysis. Continental Laboratories, Inc., assumes no responsibility and makes no representation as to the productivity, proper operation, or profitableness of any oil or gas show reported to the client.

LOCATION

SE NW SE Sec. 19 16S 46E

ELEVATION

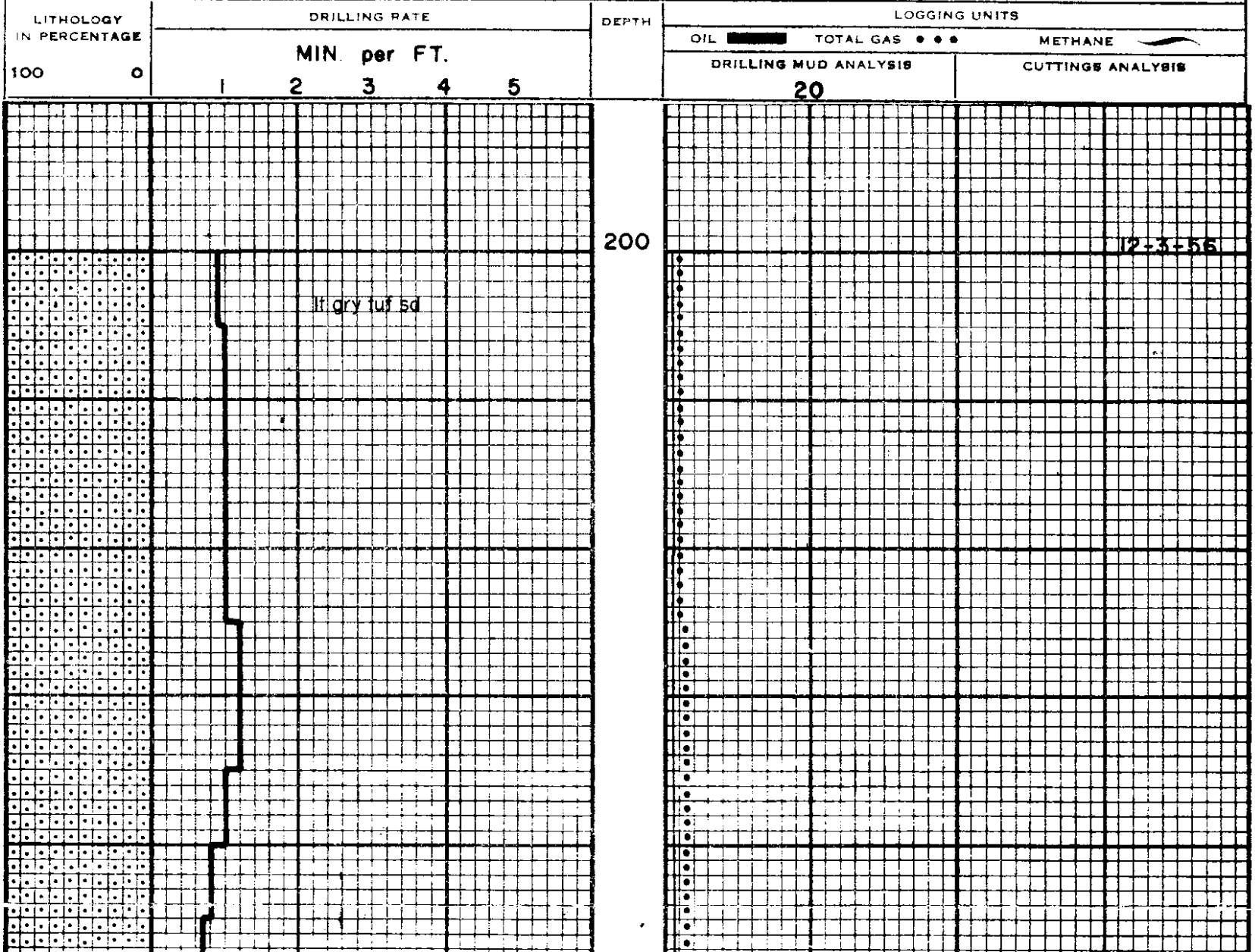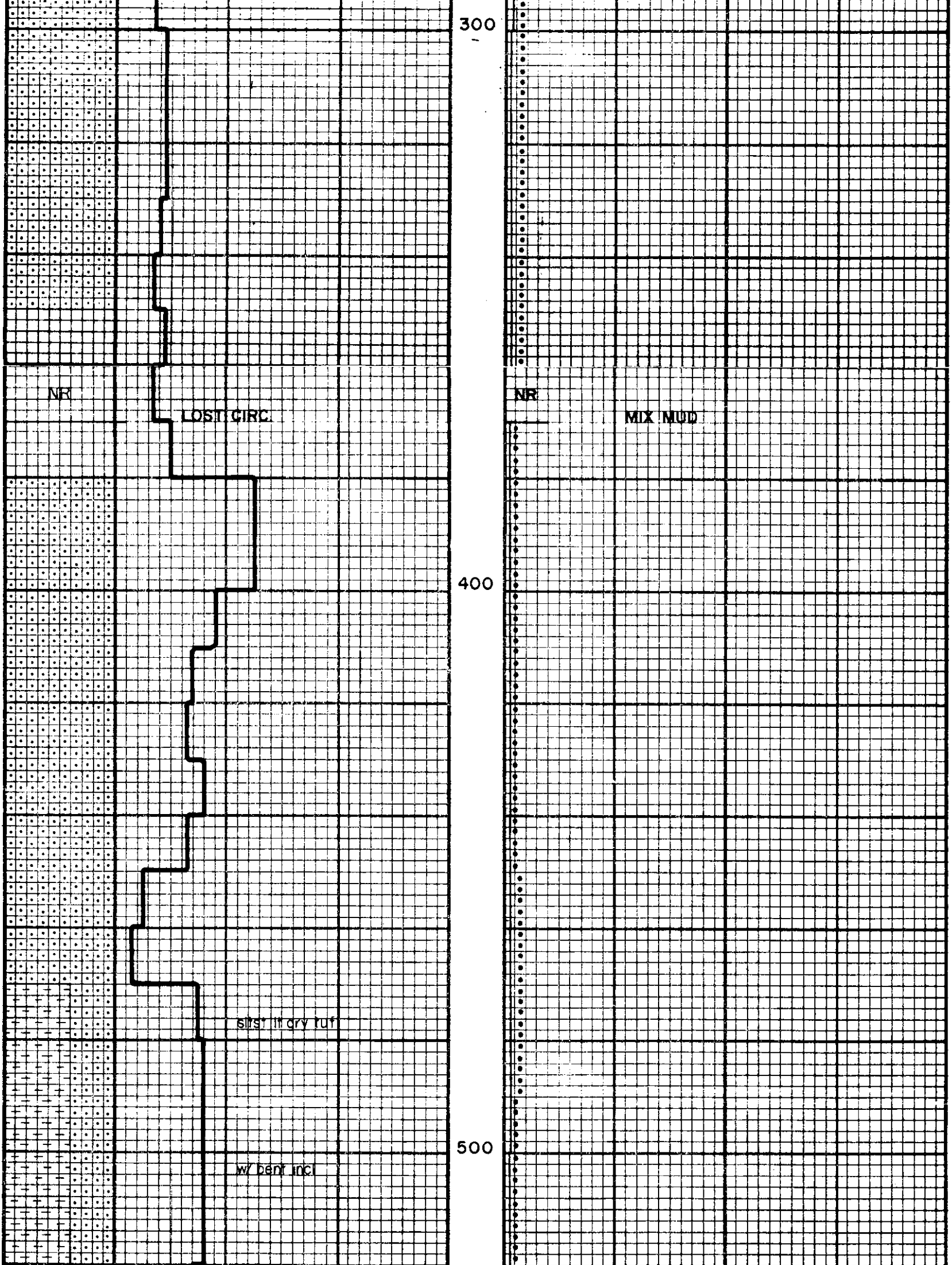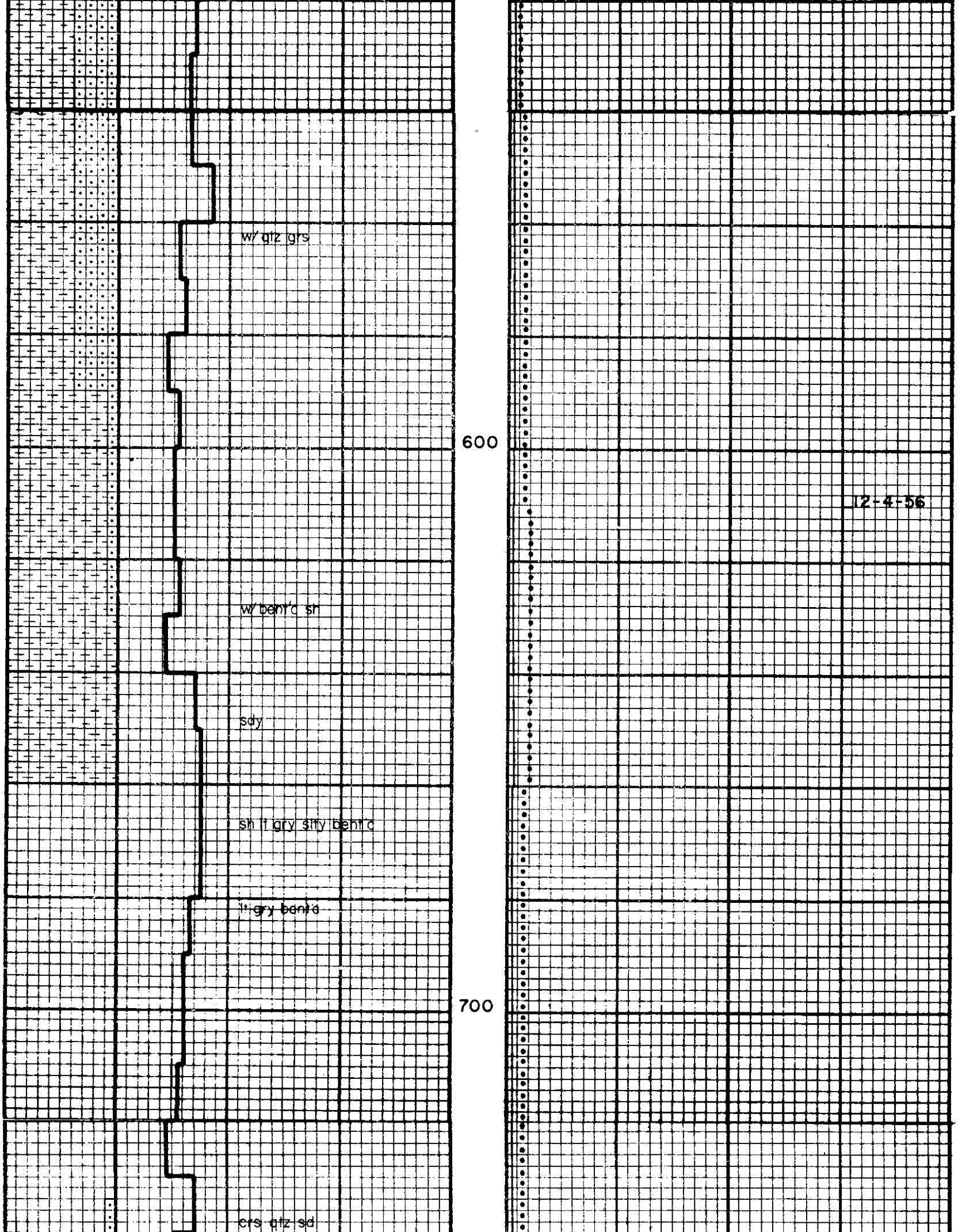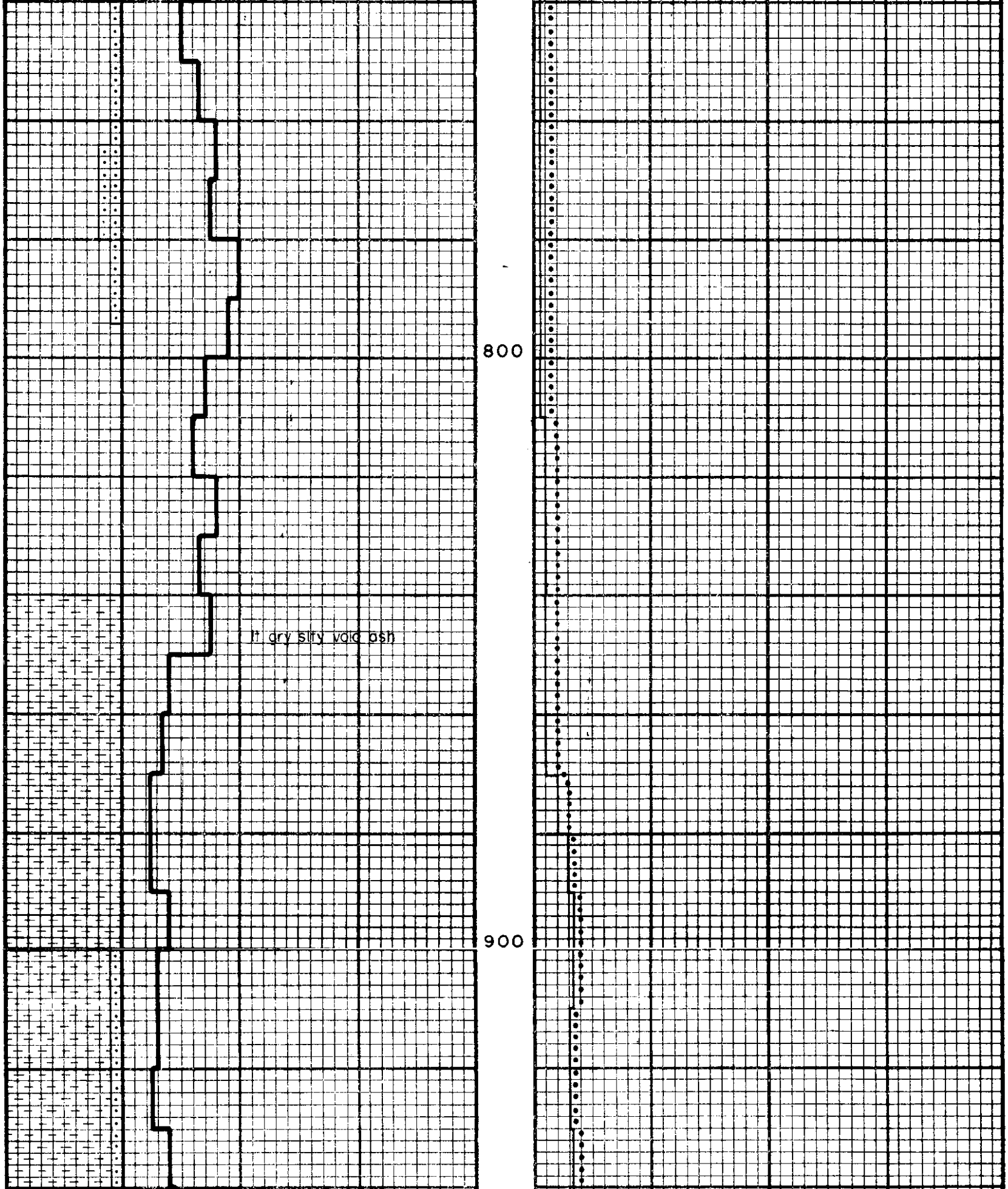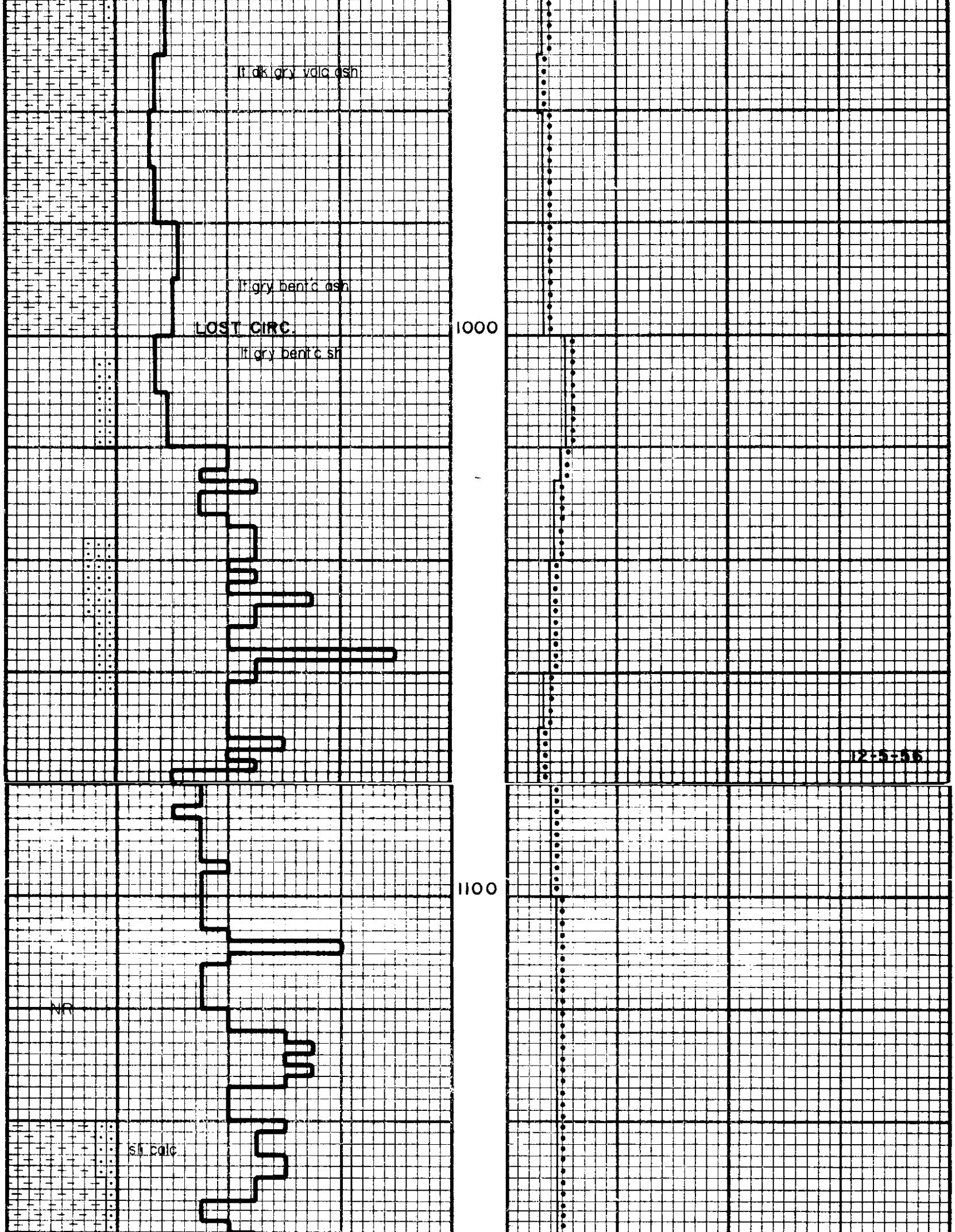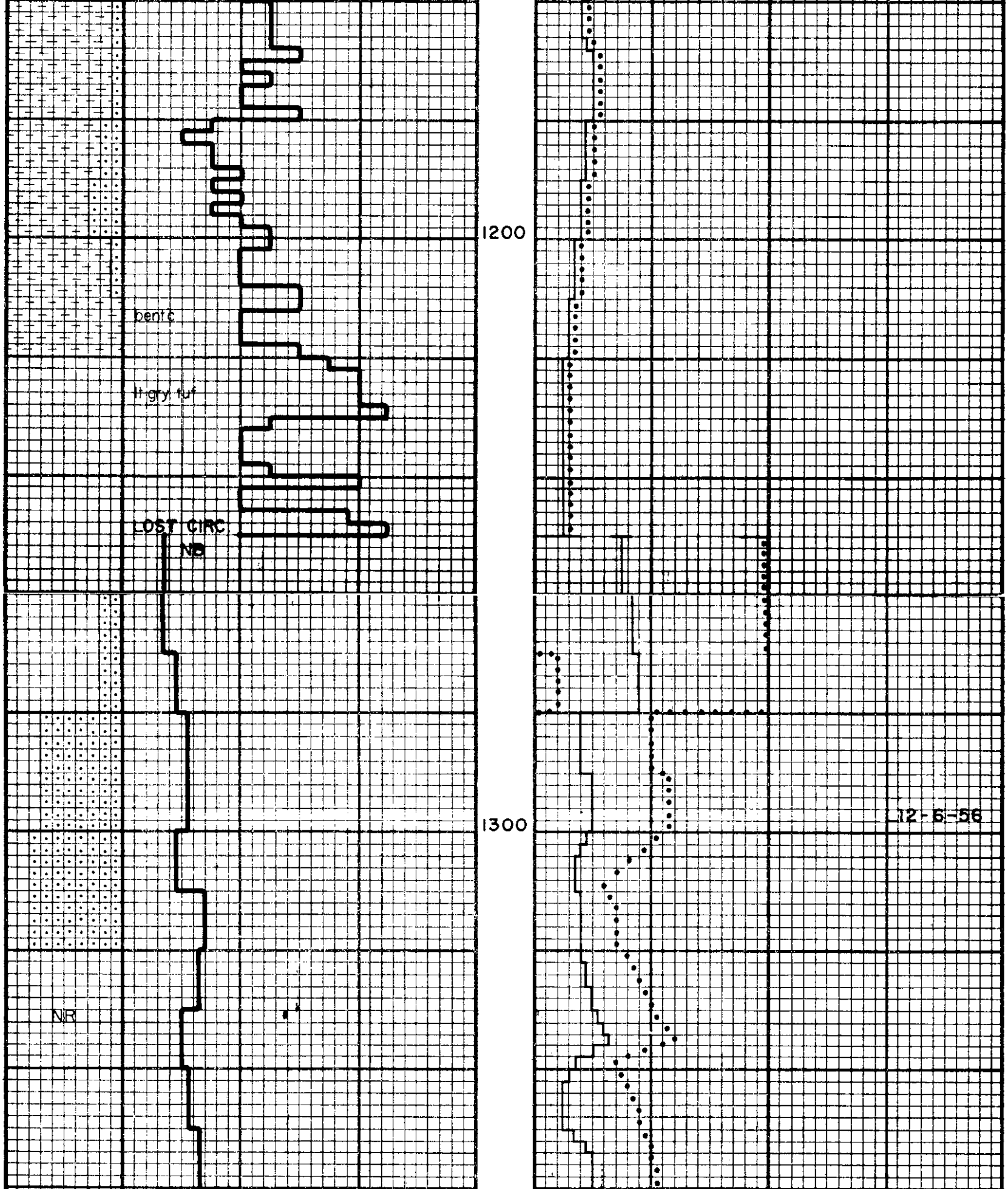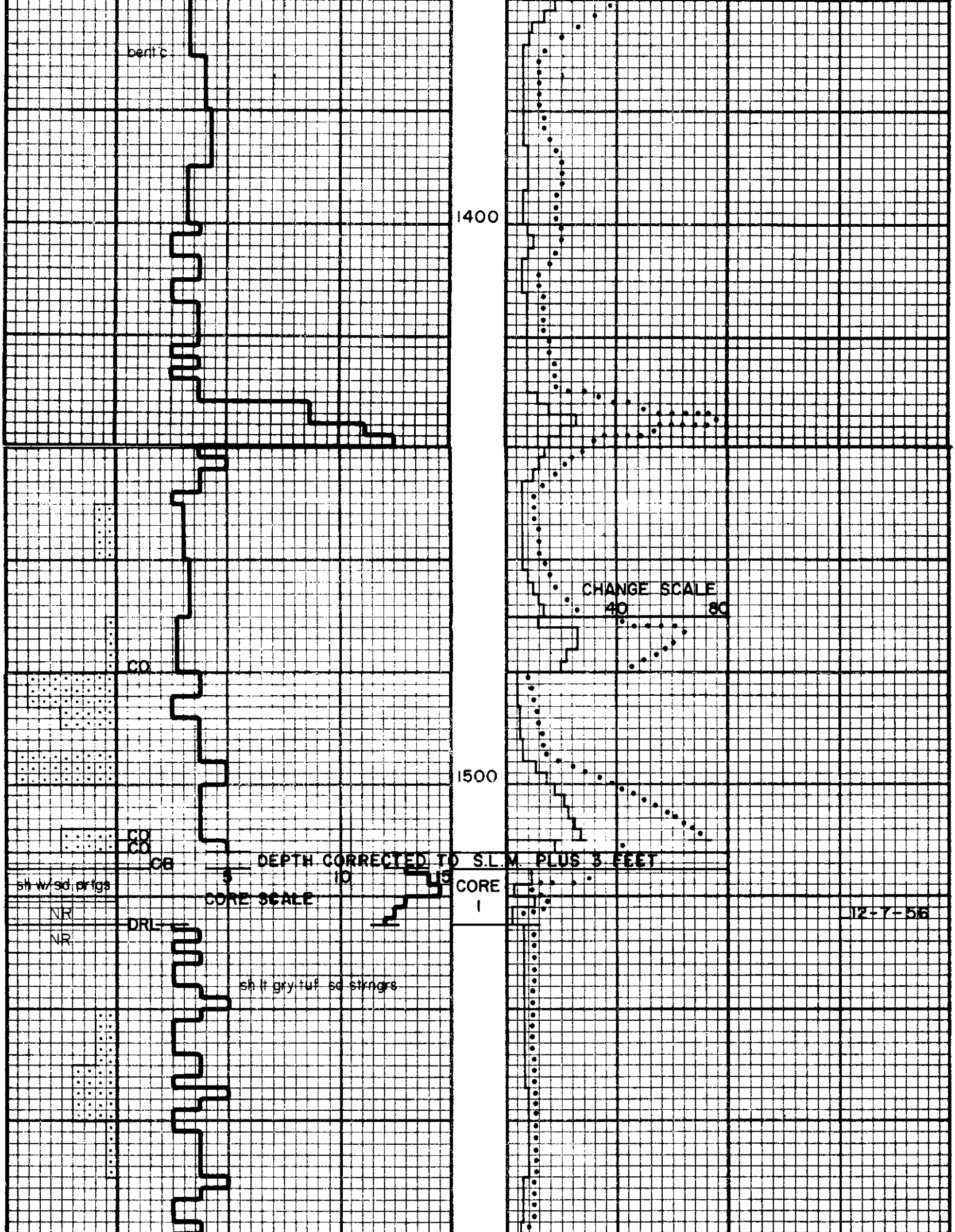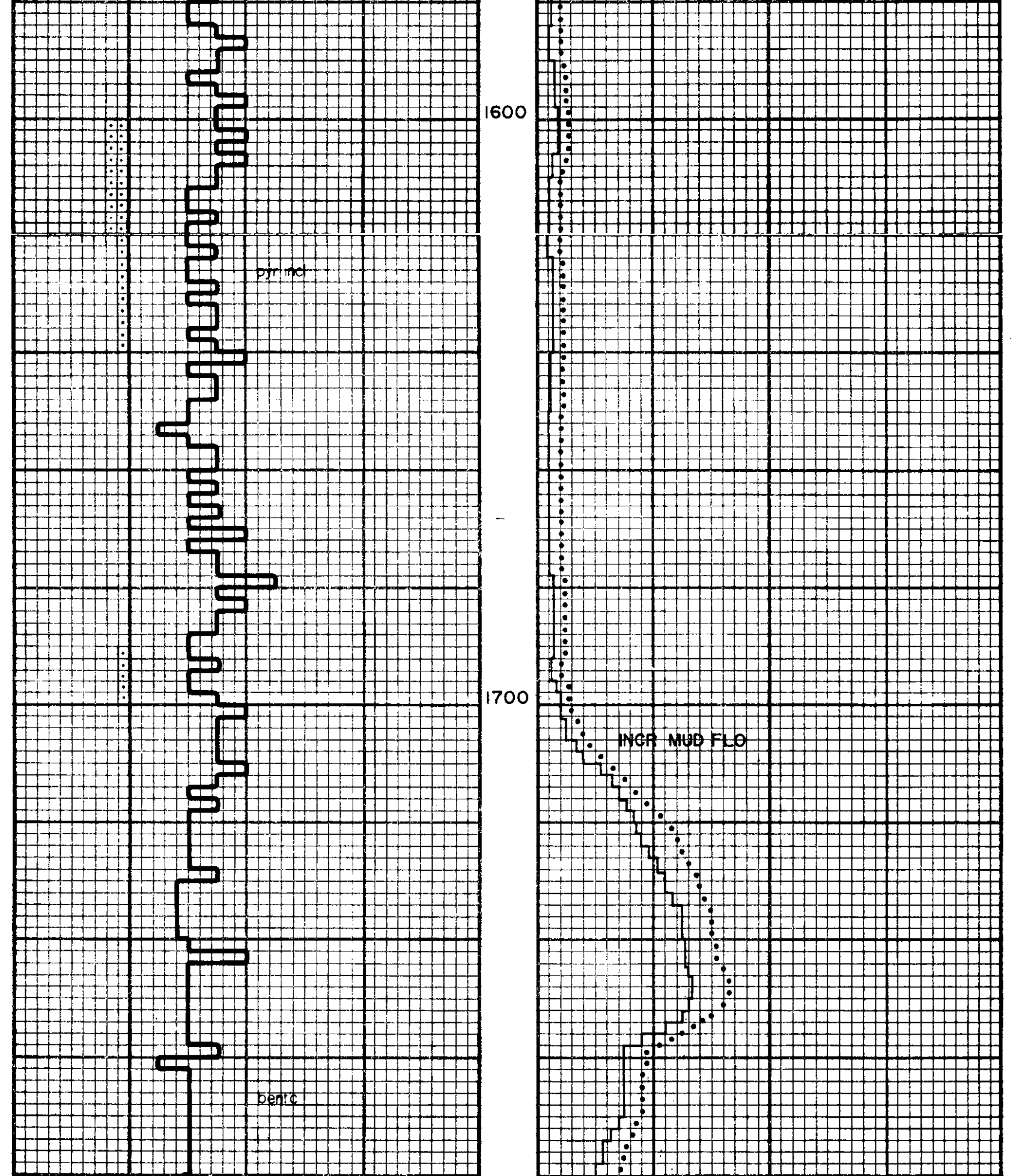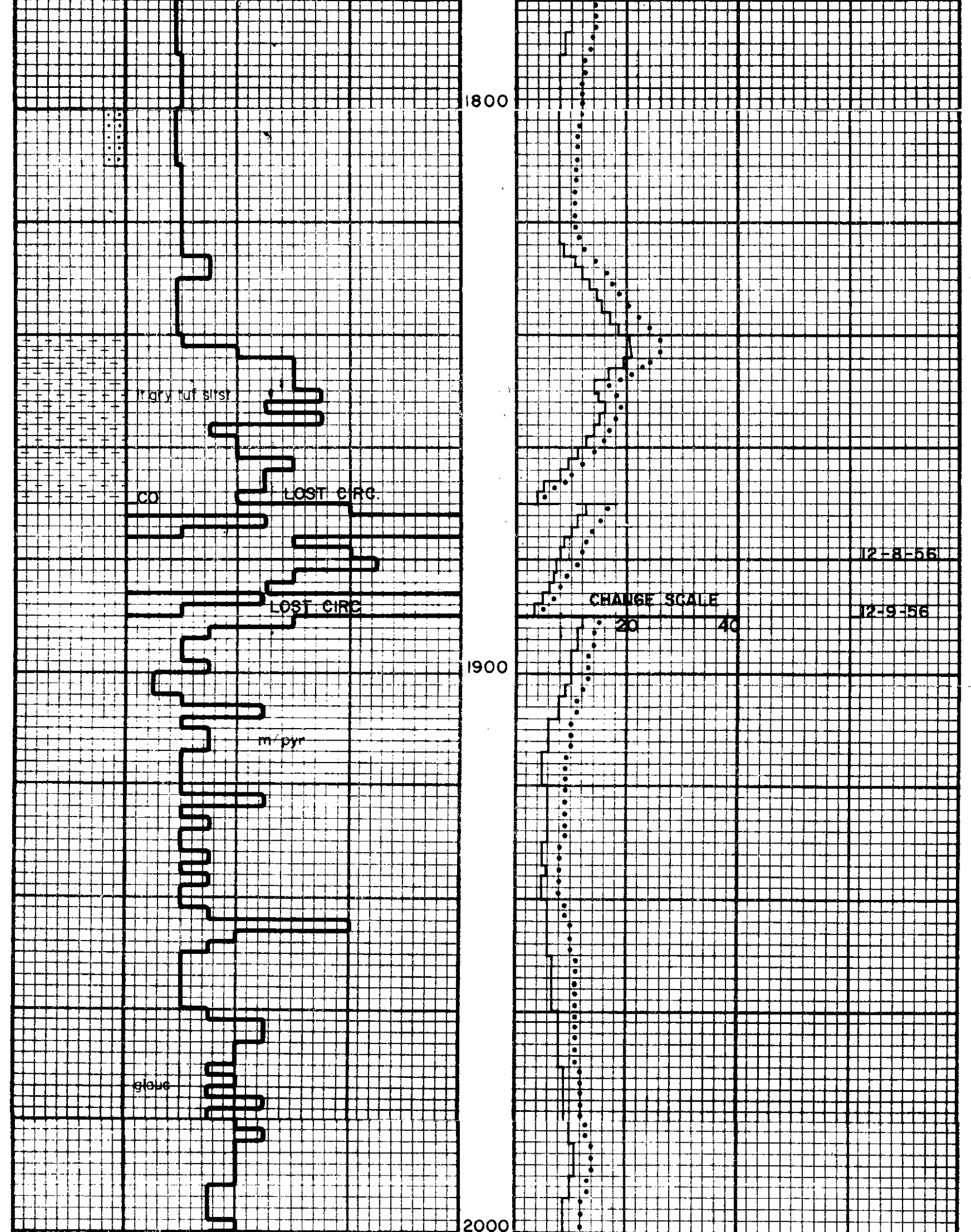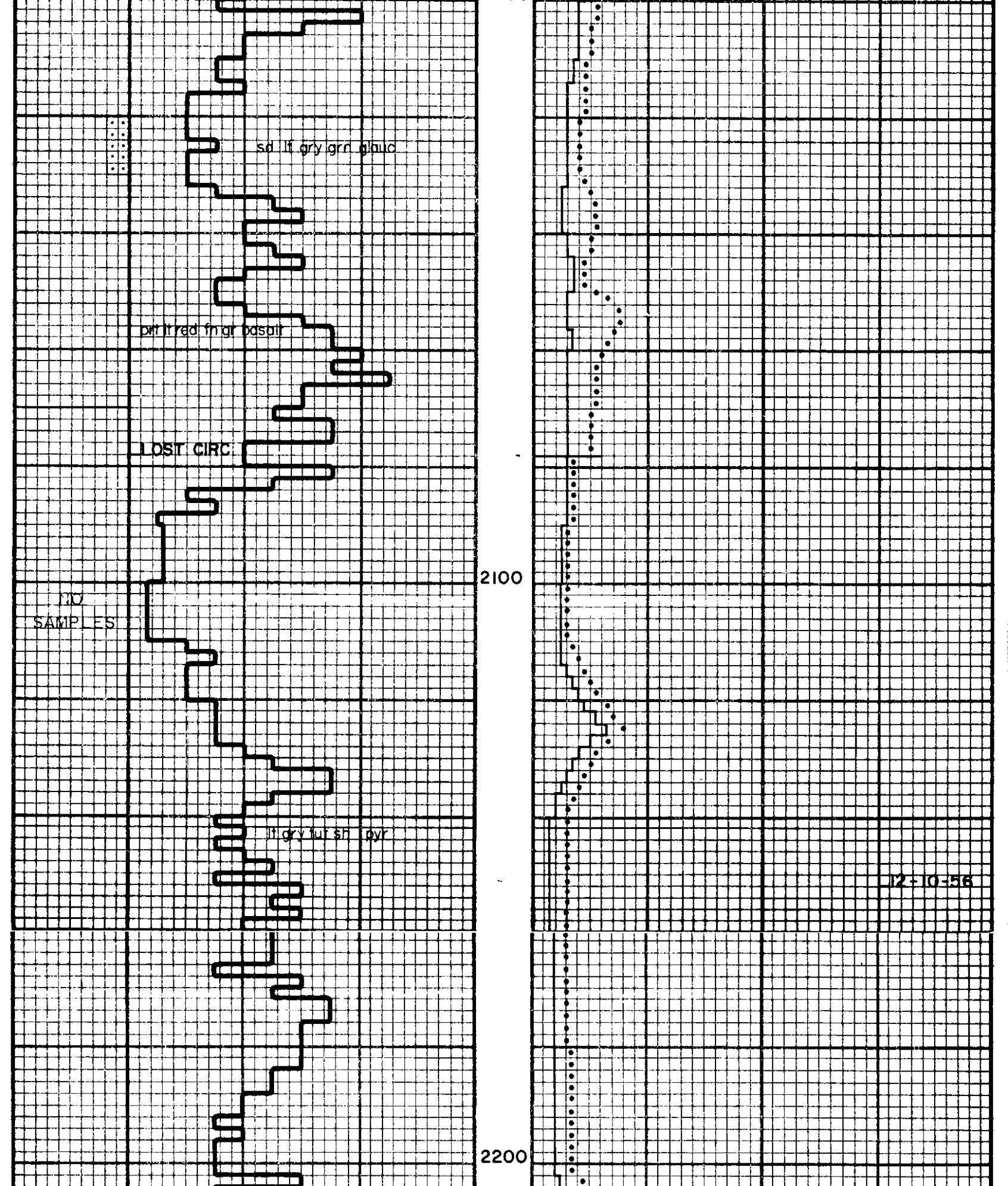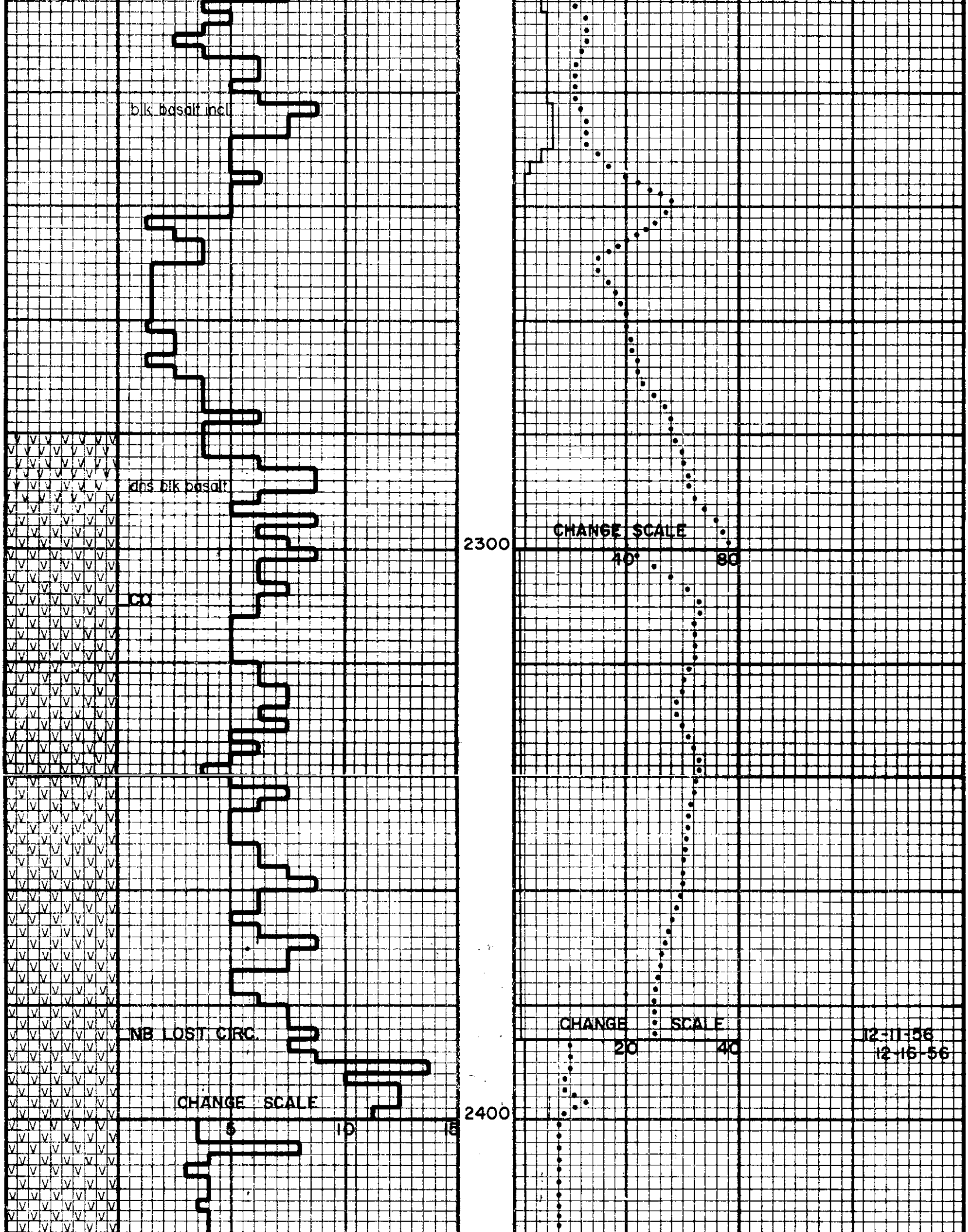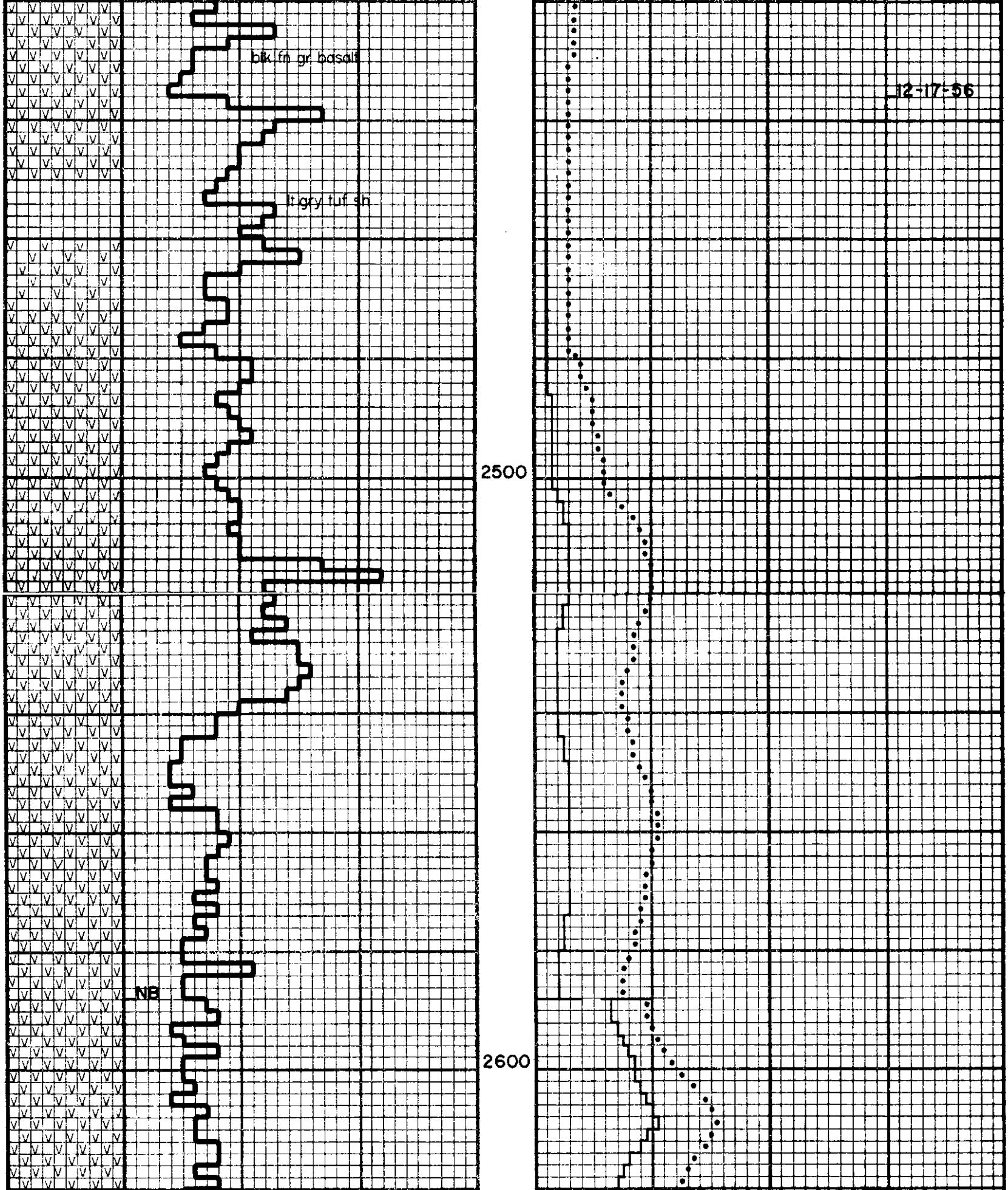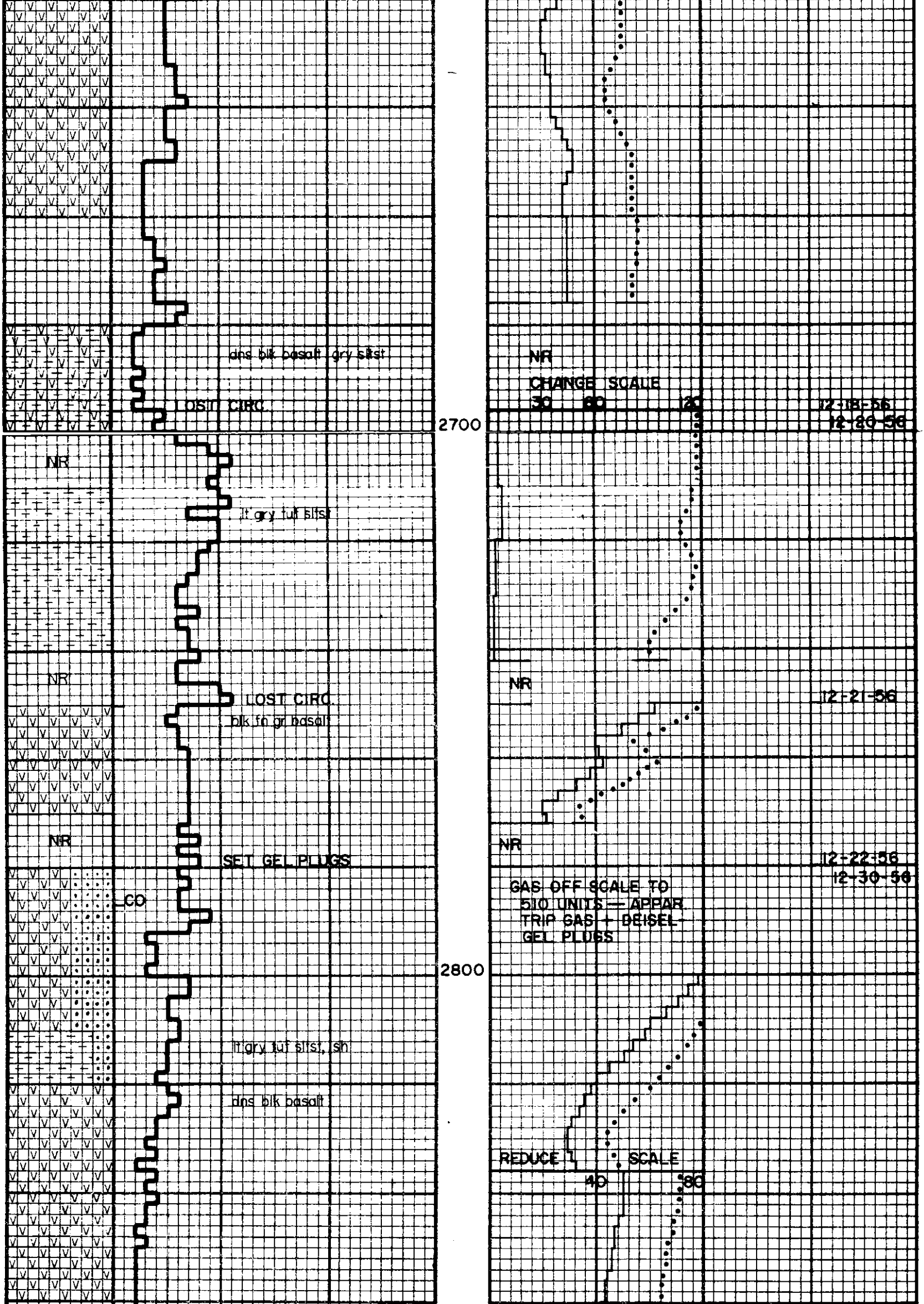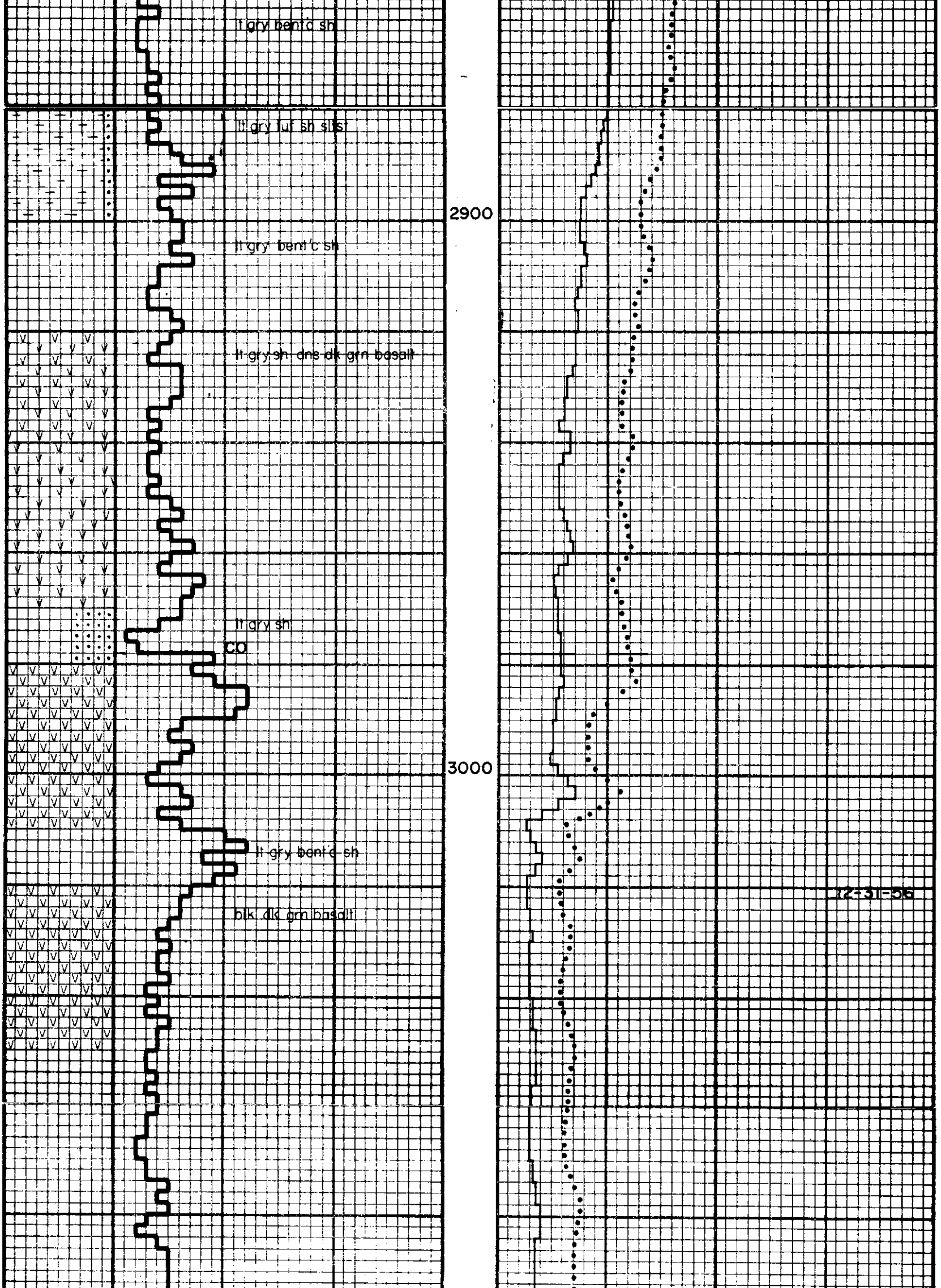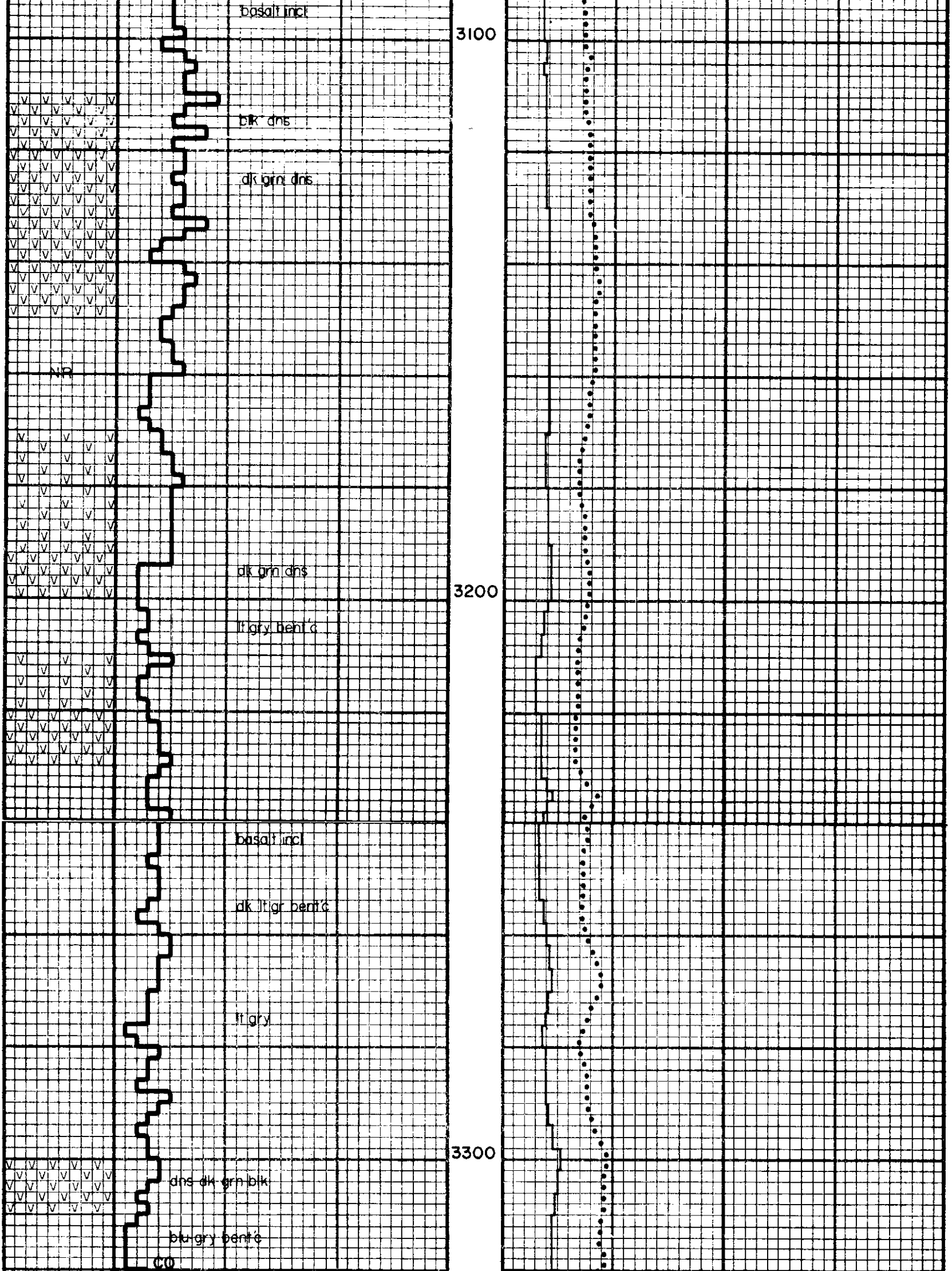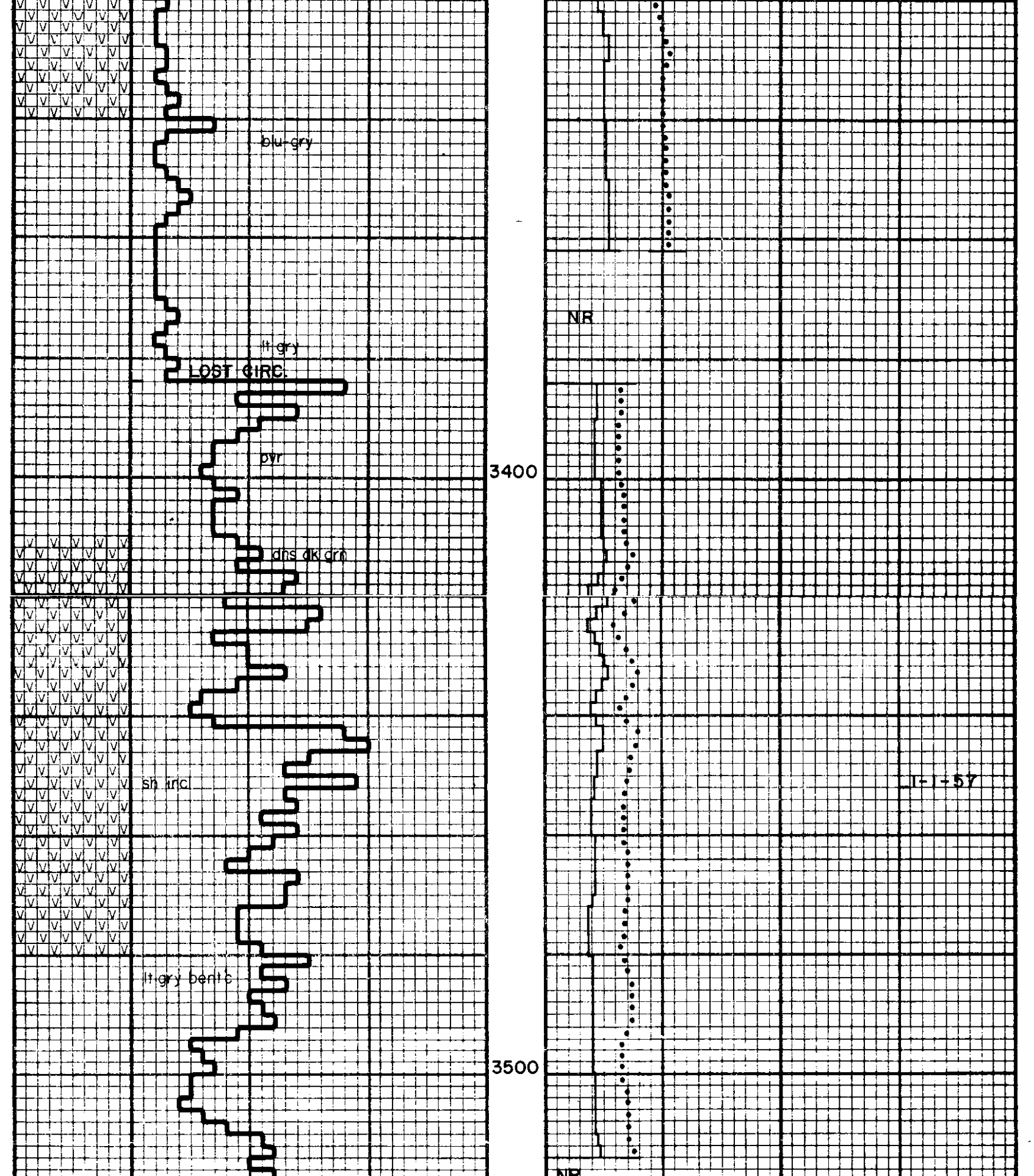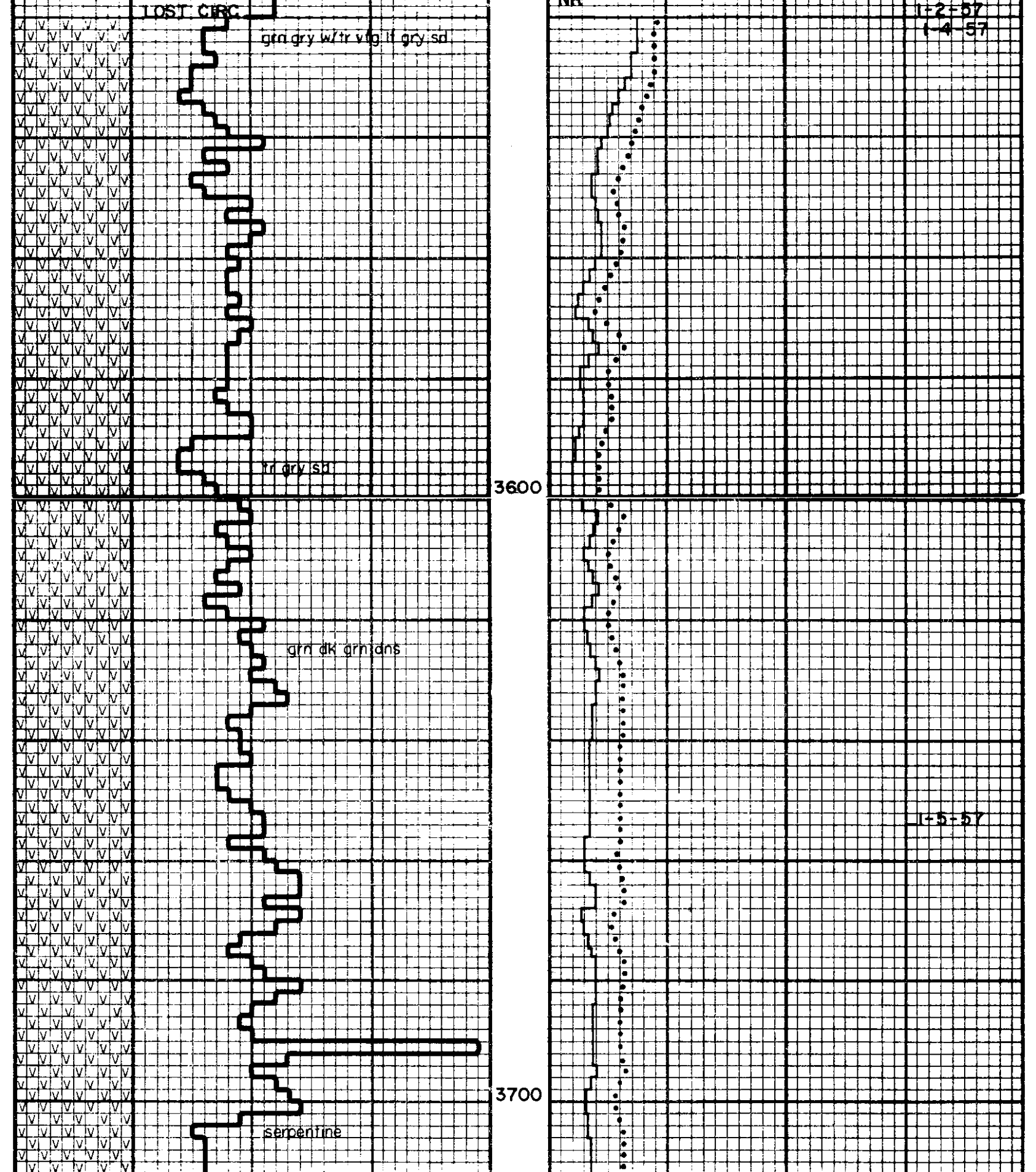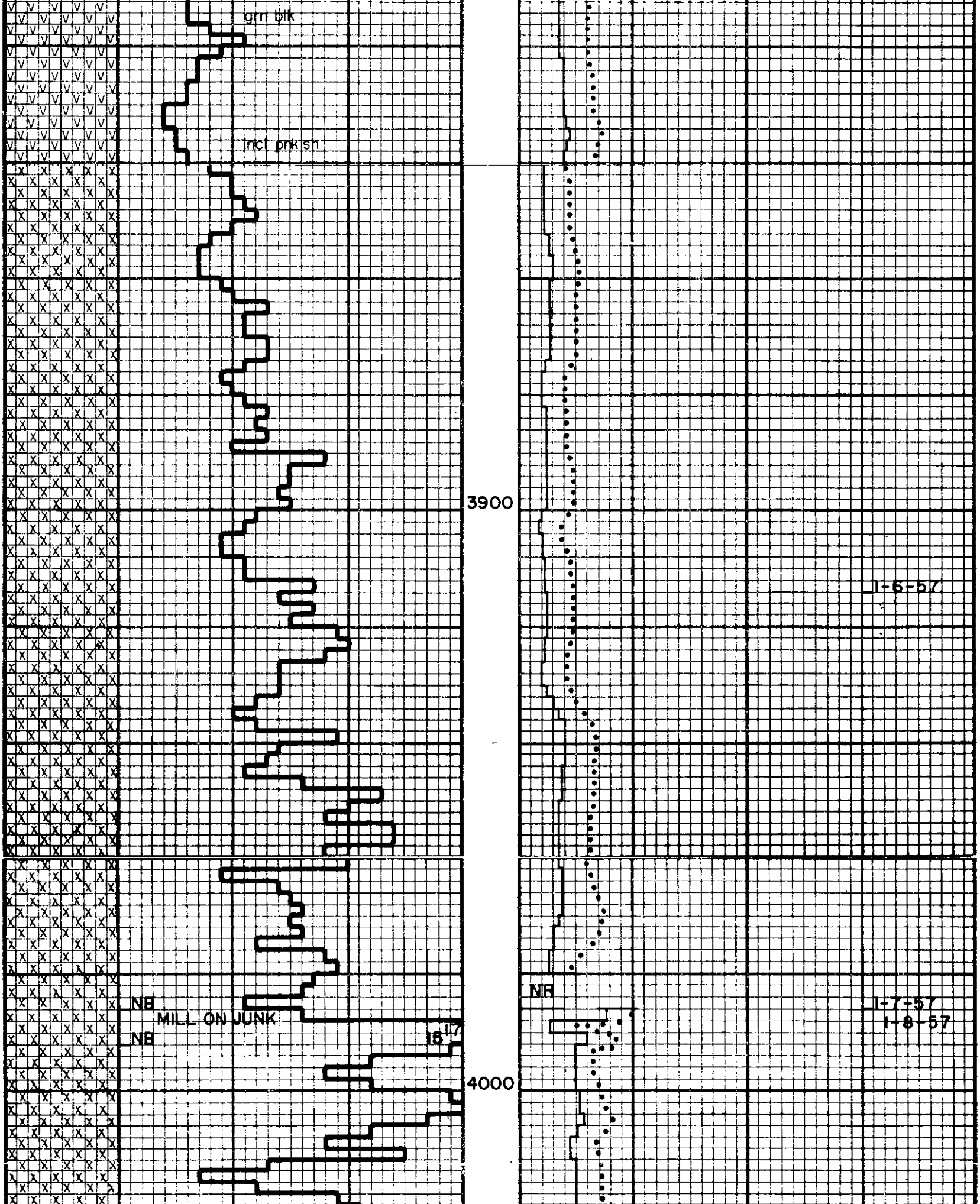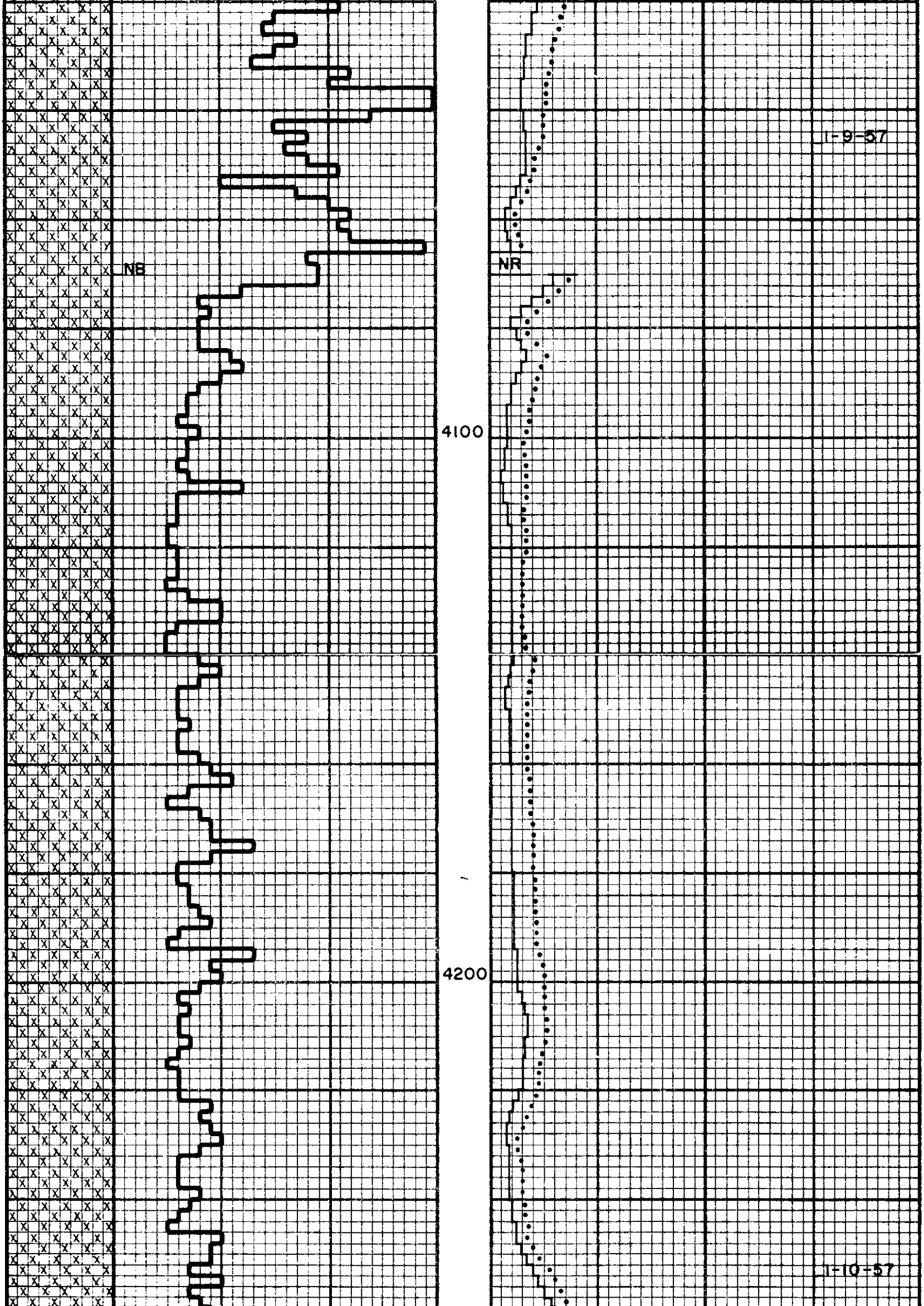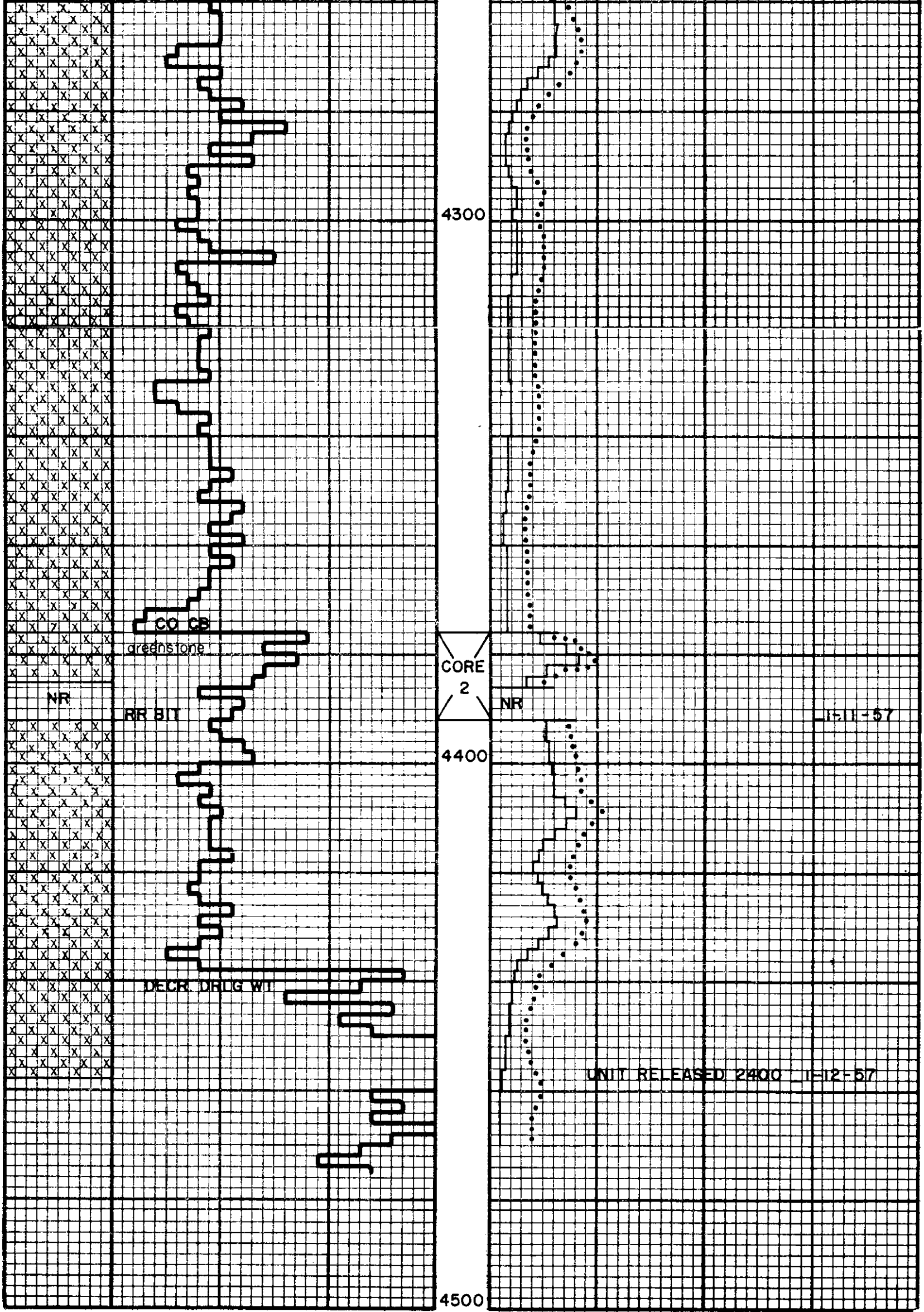2840' KB