Welex
5"=100'

DIP LOG CALCULATIONS

COMPANY REICHHOLD ENERGY CORPORATION
WELL N,N,G.-MERRILL NO.1
FIELD SALEM HILLS PROSPEC
COUNTY MARION STATE OREGO

COMPANY REICHHOLD ENERGY CORPORATION

WELL N.N.G.-MERRILL NO.1

FIELD SALEM HILLS PROSPECT

COUNTY MARION **STATE** OREGON

Location
2280' NORTH & 2899' WEST FROM
THE SOUTHEAST CORNER OF:
Sec. 24 Twp. 8S Rge. 4W

Other Services:
IEL
C/AVL

Permanent Datum G.L. Elev. 892
Log Measured From K.B. OR 14 Ft. Above Perm. Datum
Drilling Measured From K.B.

Elev.: K.B. 906
D.F.
G.L. 892

Date	10-12-75			
Run No.	ONE			
Depth - Driller	5280			
Depth - Welex	5280			
Btm. Log Inter.	5280			
Top Log Inter.	609			
Casing - Driller	9 5/8 @ 608	@	@	@
Casing - Welex	609			
Bit Size	8 3/4			
Type Fluid in Hole	LIGNOSULF CLAY BASE			
Dens. | Visc.	85.5 | 40	|	|	|
pH | Fluid Loss	10.4 | 5.7 ml	| ml	| ml	| ml
Source of Sample	CIRCULATED			
R_m @ Meas. Temp.	1.18 @ 112 °F	@ °F	@ °F	@ °F
R_{mf} @ Meas. Temp.	1.00 @ 76 °F	@ °F	@ °F	@ °F
R_{mc} @ Meas. Temp.	2.20 @ 60 °F	@ °F	@ °F	@ °F
Source R_{mf} R_{mc}	MEASURED	|	|	|
R_m @ BHT	1.10 @ 120 °F	@ °F	@ °F	@ °F
Time Since Circ.	3 HRS.			
Max. Rec. Temp.	120°F @ BHT.	°F @	°F @	°F @
Equip. | Location	8586 | WOODLAND	|	|	|
Recorded By	MR. FRANKLIN & MR. KENNEDY			
Witnessed By	MR. McBURNIE			

Fold Here

Service Ticket No. 120282 Remarks:

Change in Mud Type or Additional Samples

Date | Sample No.	|	|
Depth - Driller		
Type Fluid in Hole		
Dens. | Visc.	|	|
pH | Fluid Loss	| ml	|
Source of Sample		
R_m @ Meas. Temp.	@ °F	@ °F
R_{mf} @ Meas. Temp.	@ °F	@ °F
R_{mc} @ Meas. Temp.	@ °F	@ °F
Source: R_{mf} | R_{mc}	|	|
R_m @ BHT	1.10 @ 120 °F	@ °F
R_{mf} @ BHT	0.63 @ 120 °F	@ °F
R_{mc} @ BHT	1.10 @ 120 °F	@ °F

Run No.	1	I	3	4
Tool Type	DIP	DIP		
Tool Number	13100	13101		
Pad Type	SOLID	SOLID		
Correlated By				
Computed By				

Remarks:

Welex does not guarantee the accuracy of any interpretation of log data, conversion of log data to physical rock parameters, or recommendations which may be given by Welex personnel or which may appear on the log or in any other form. Any user of such data, interpretations, conversions, or recommendations agrees that Welex is not responsible, except where due to gross negligence or wilful misconduct, for any loss, damages, or expenses from the use thereof.

Magnetic Declination NORTH 21° EAST

TABLE OF CONSTANTS FOR DETERMINING VERTICAL DIFFERENCE AT VARIOUS DIP ANGLES

DIP ANGLES Degrees	CONSTANT	DIP ANGLES Degrees	CONSTANT	DIP ANGLES Degrees	CONSTANT	DIP ANGLES Degrees	CONSTANT
1	.0175	11	.194	21	.384	35	.700
2	.035	12	.213	22	.404	40	.839
3	.052	13	.231	23	.425	45	1.000
4	.070	14	.249	24	.445	50	1.192
5	.088	15	.268	25	.466	55	1.428
6	.105	16	.287	26	.487	60	1.732
7	.123	17	.306	27	.509	65	2.144
8	.141	18	.325	28	.531	70	2.748
9	.158	19	.344	29	.554	75	3.732
10	.176	20	.364	30	.577	80	5.671

Vertical difference in feet is obtained by multiplying the constant for any given dip angle by the horizontal distance in feet.

Example: Dip angle 10°, Horizontal distance 440 ft.
Vertical difference = .176 x 440 = 77.44

GRAPHIC PRESENTATION

TRUE DIP ANGLE AND AZIMUTH

CORRELATION INTERVAL AND QUALITY

A
B
C
D

DRIFT AND ORIENTATION OF TOOL

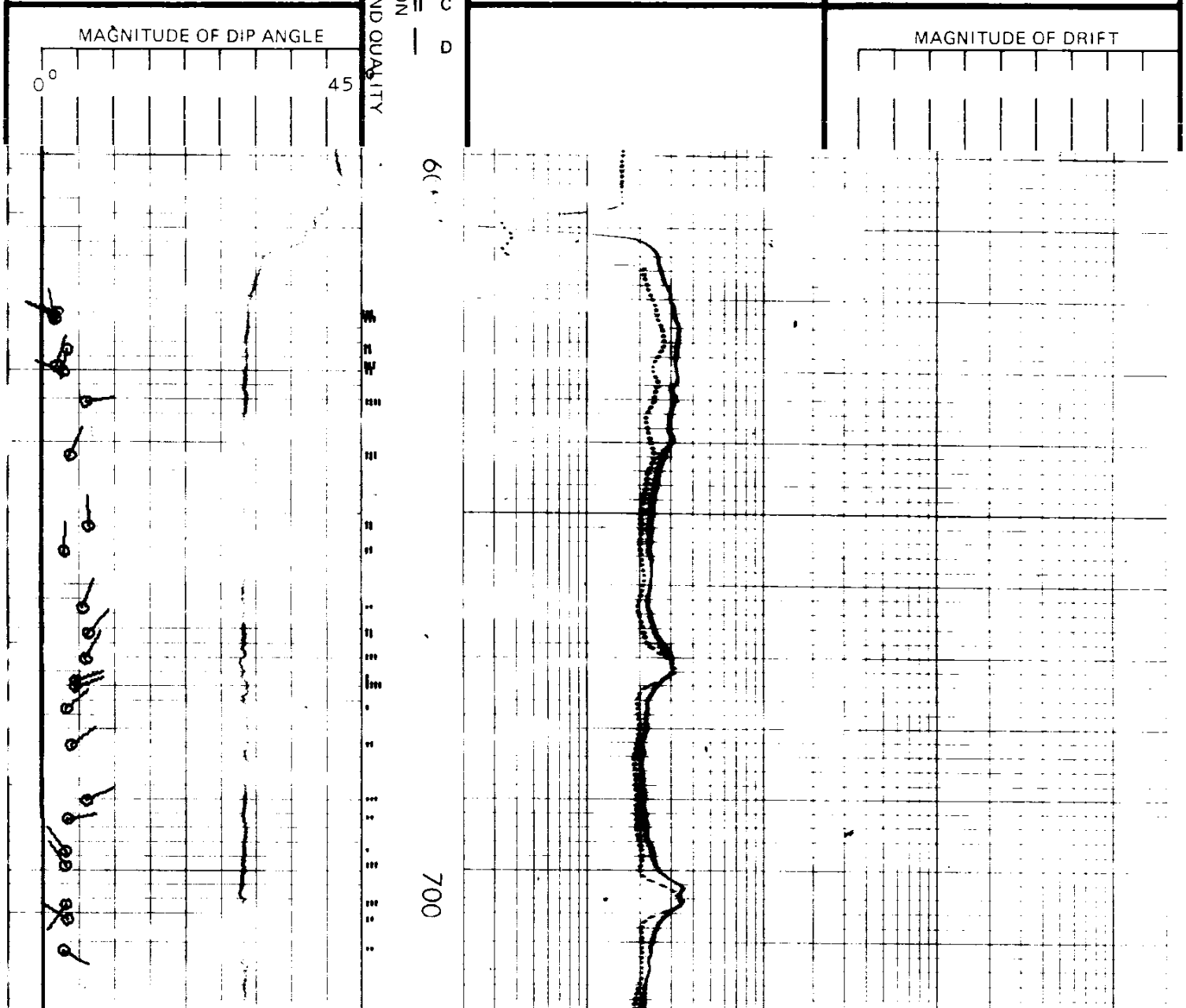

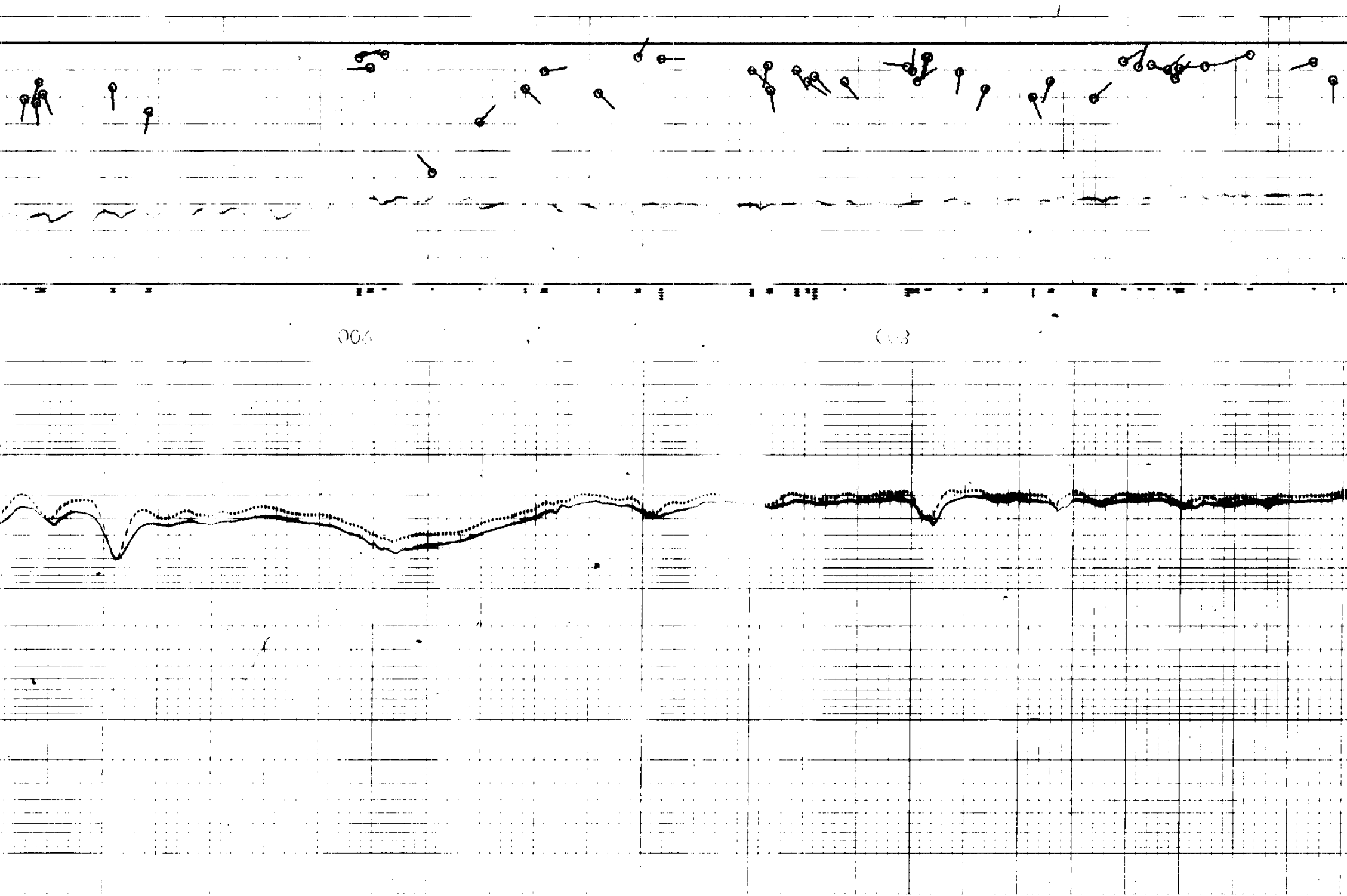

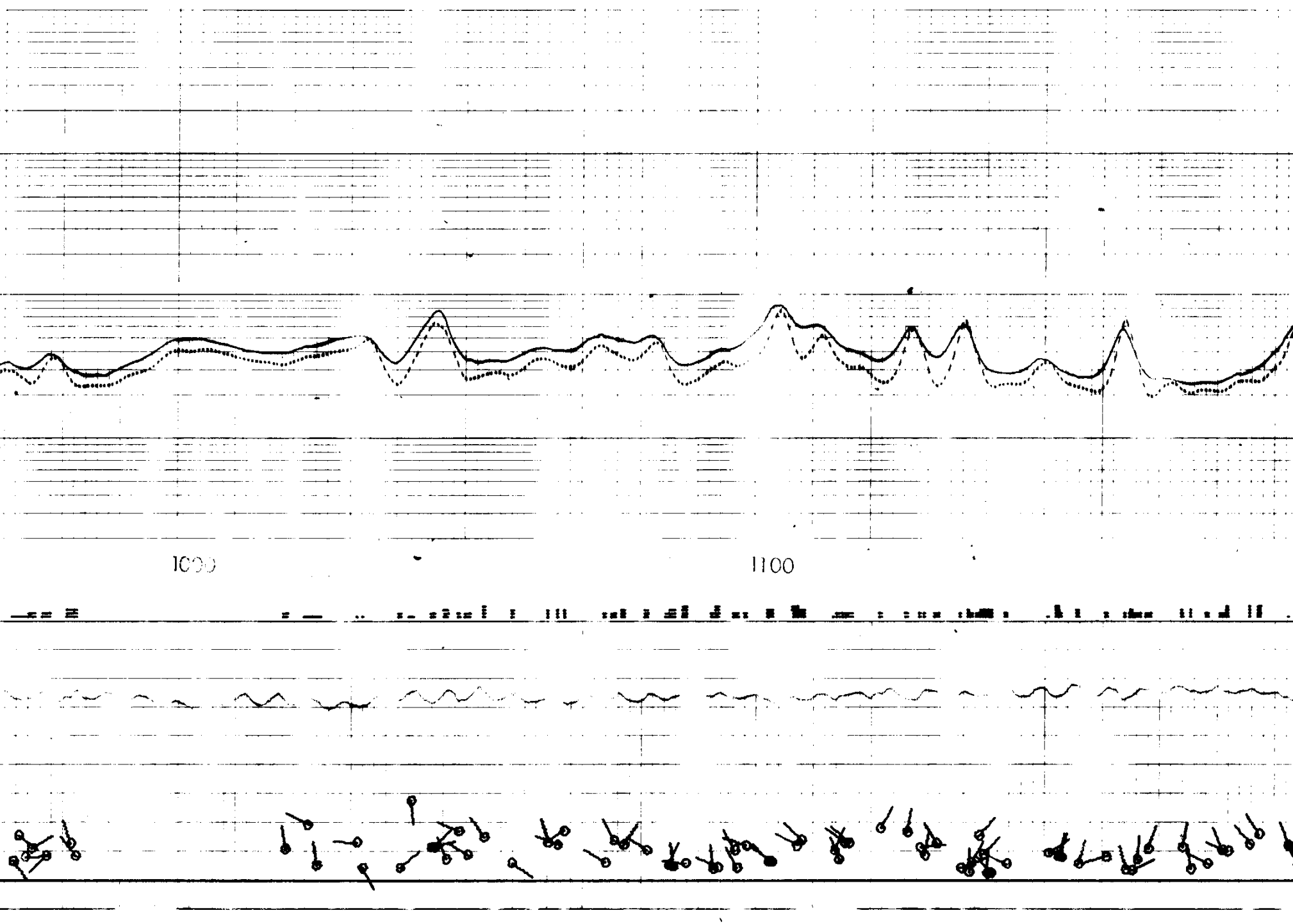

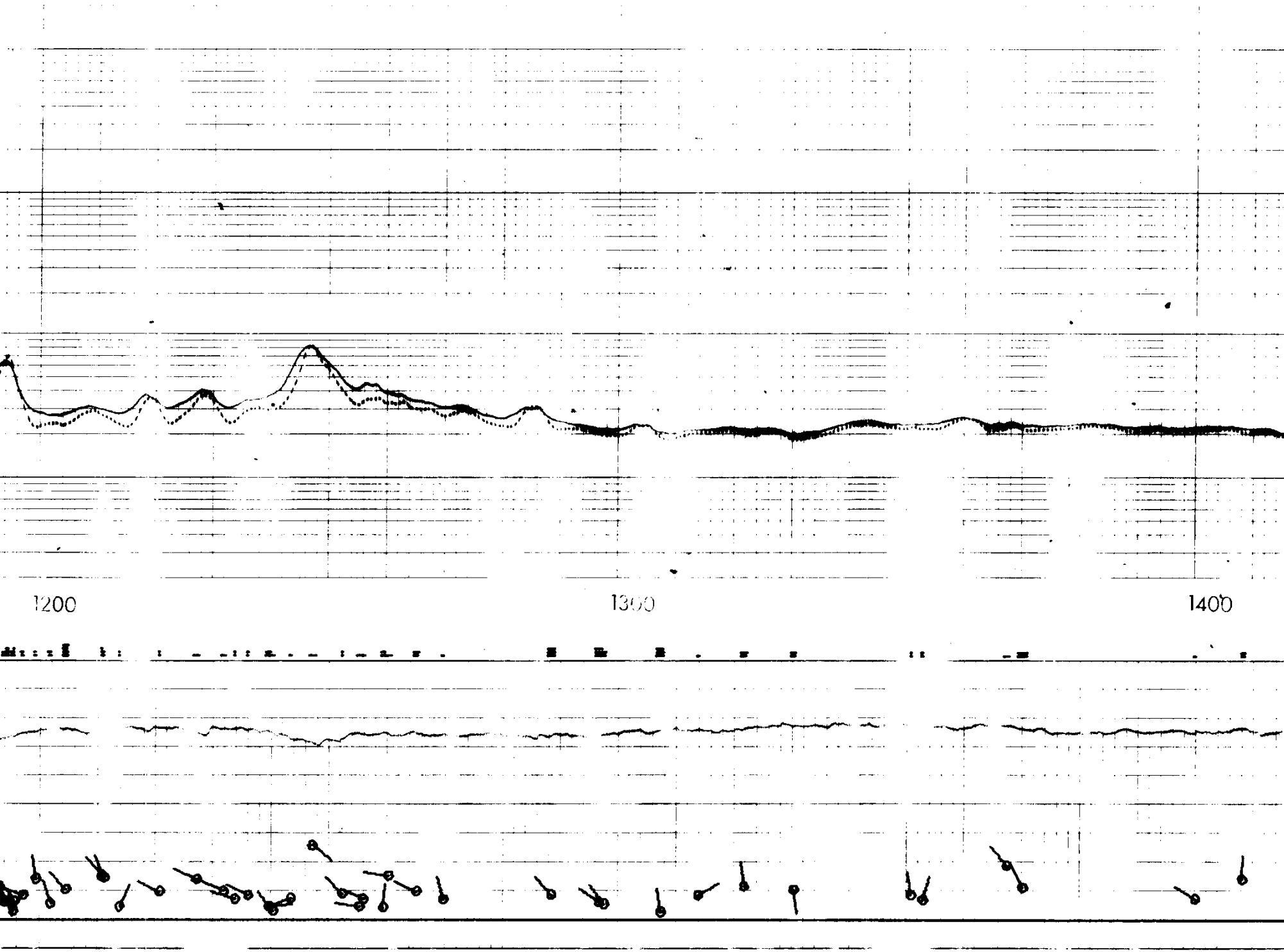

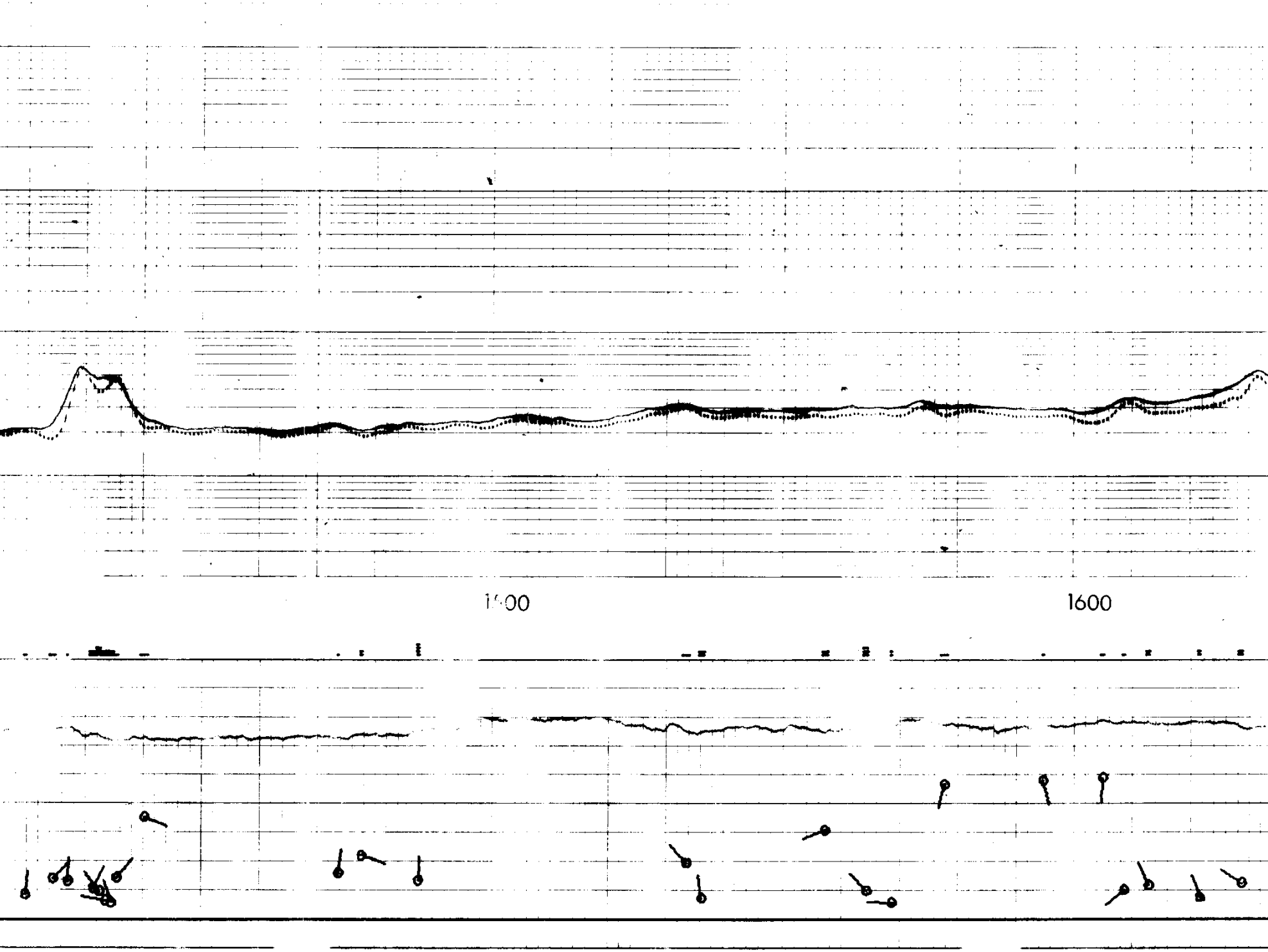

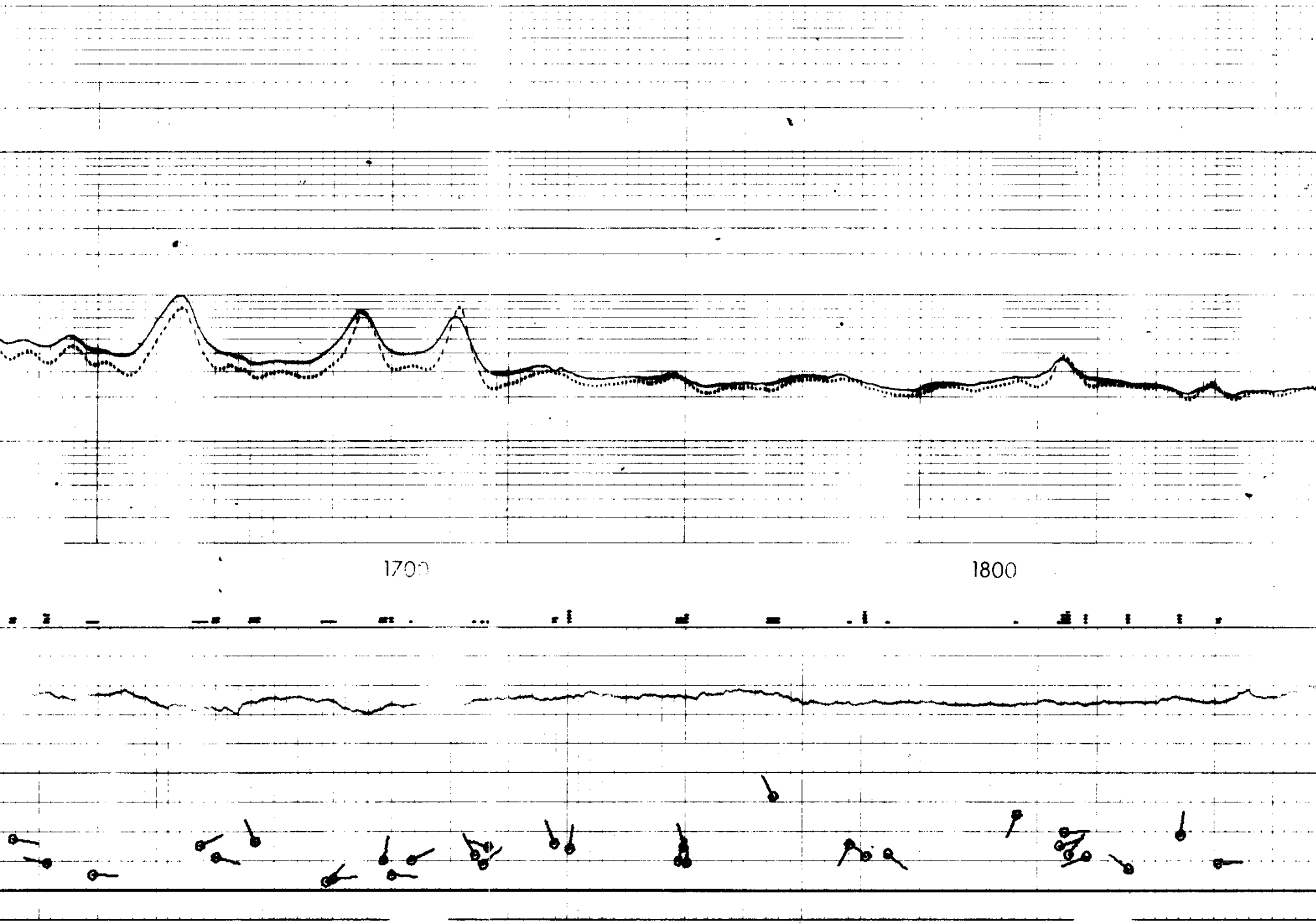

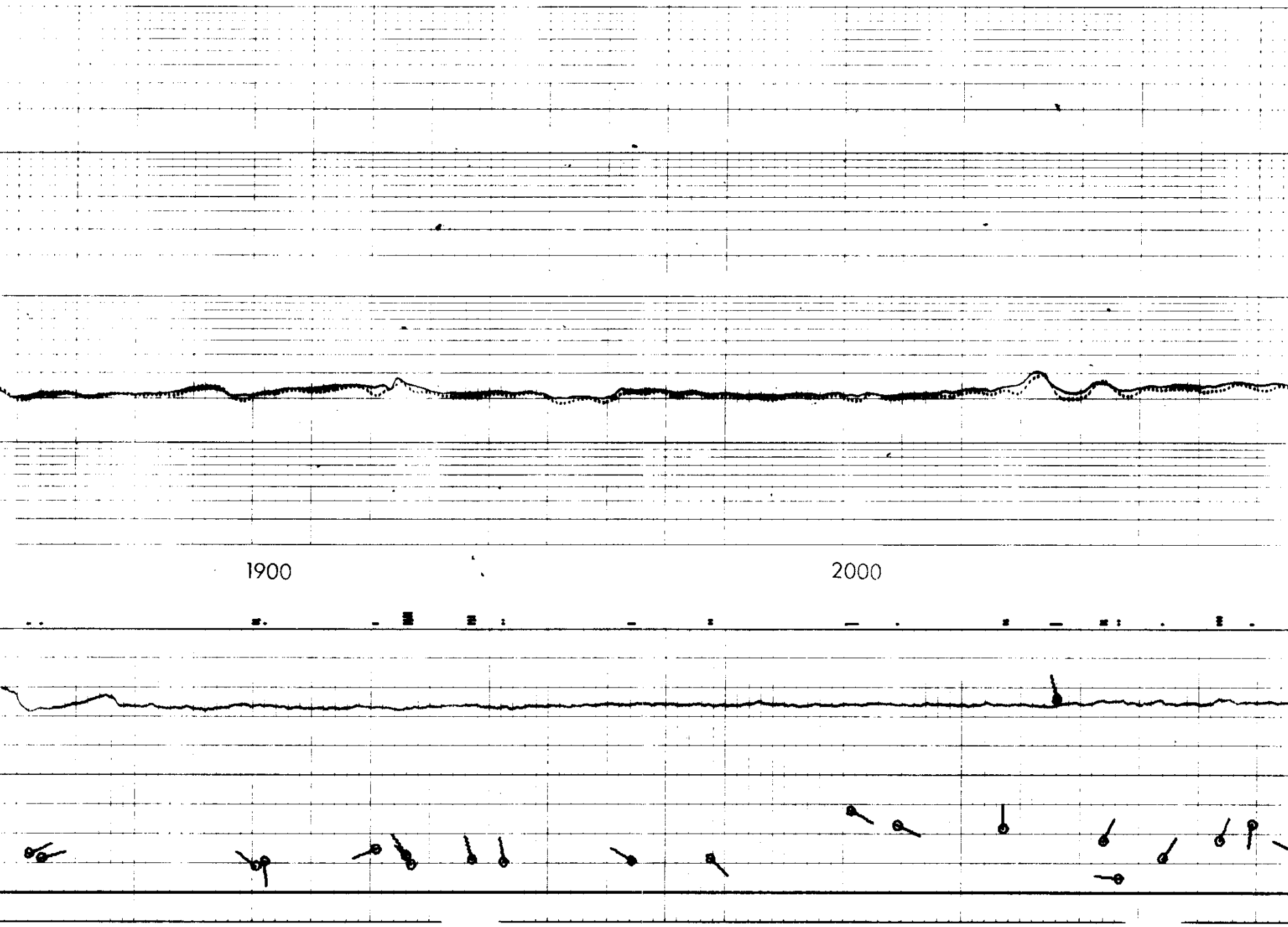

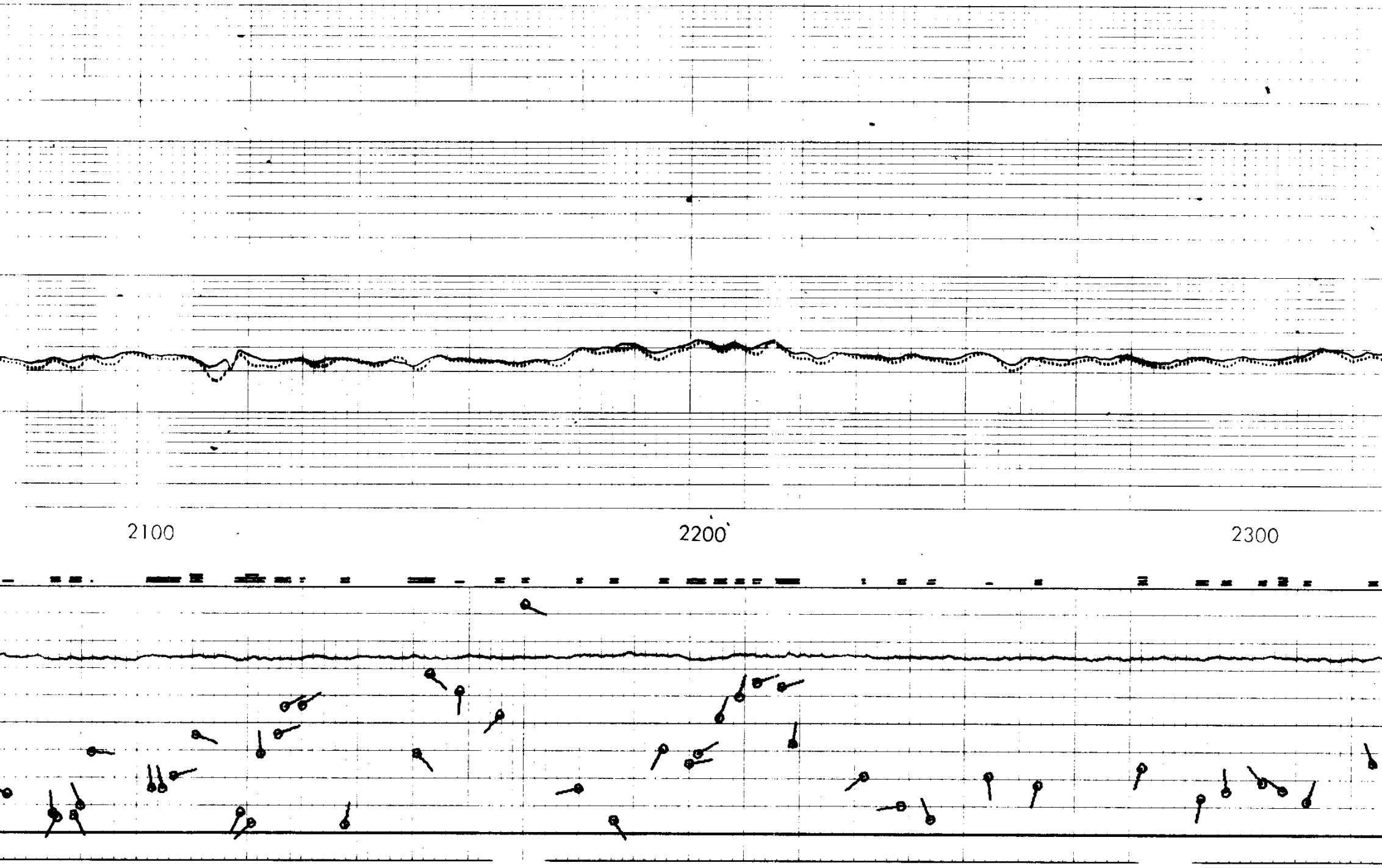

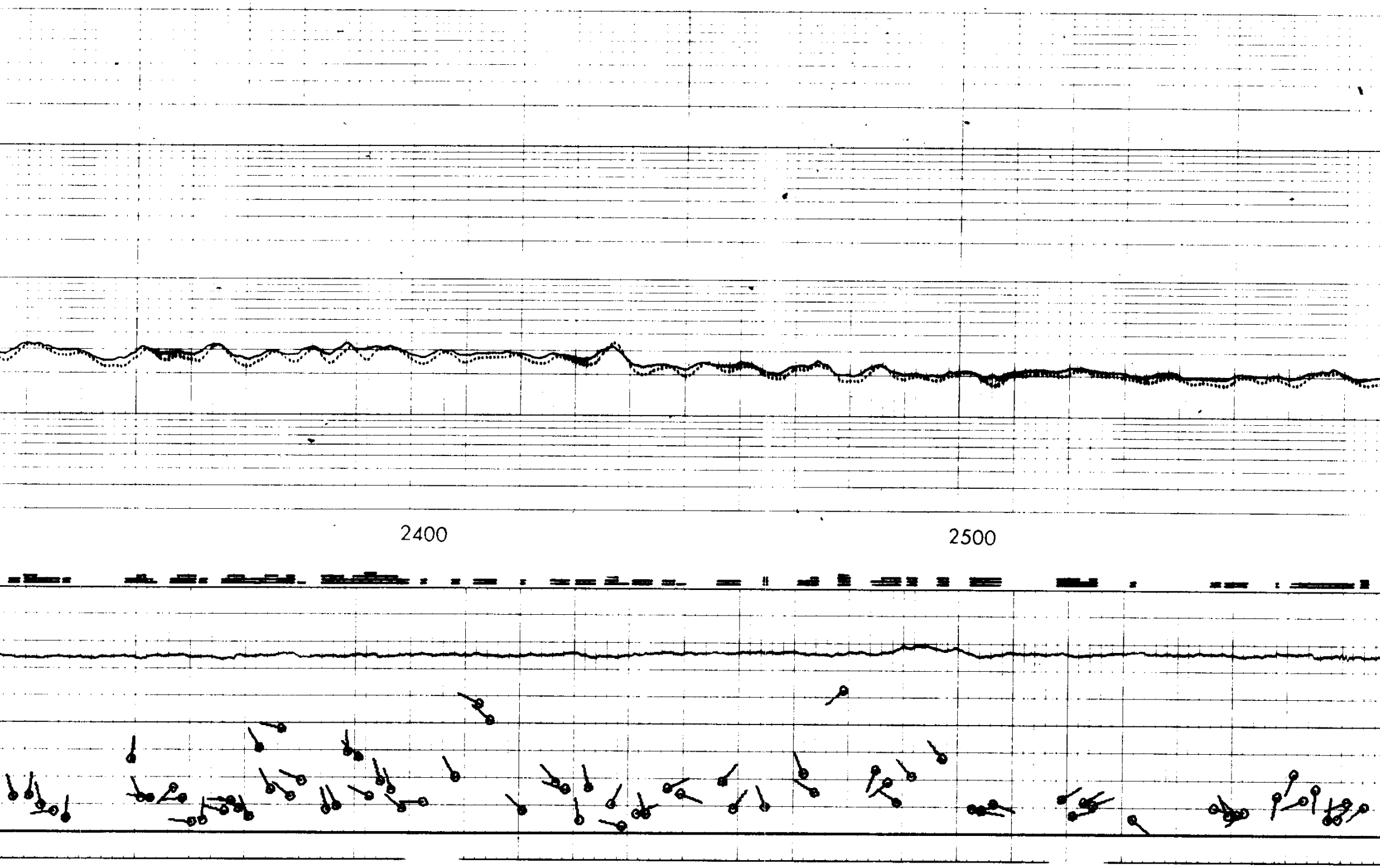

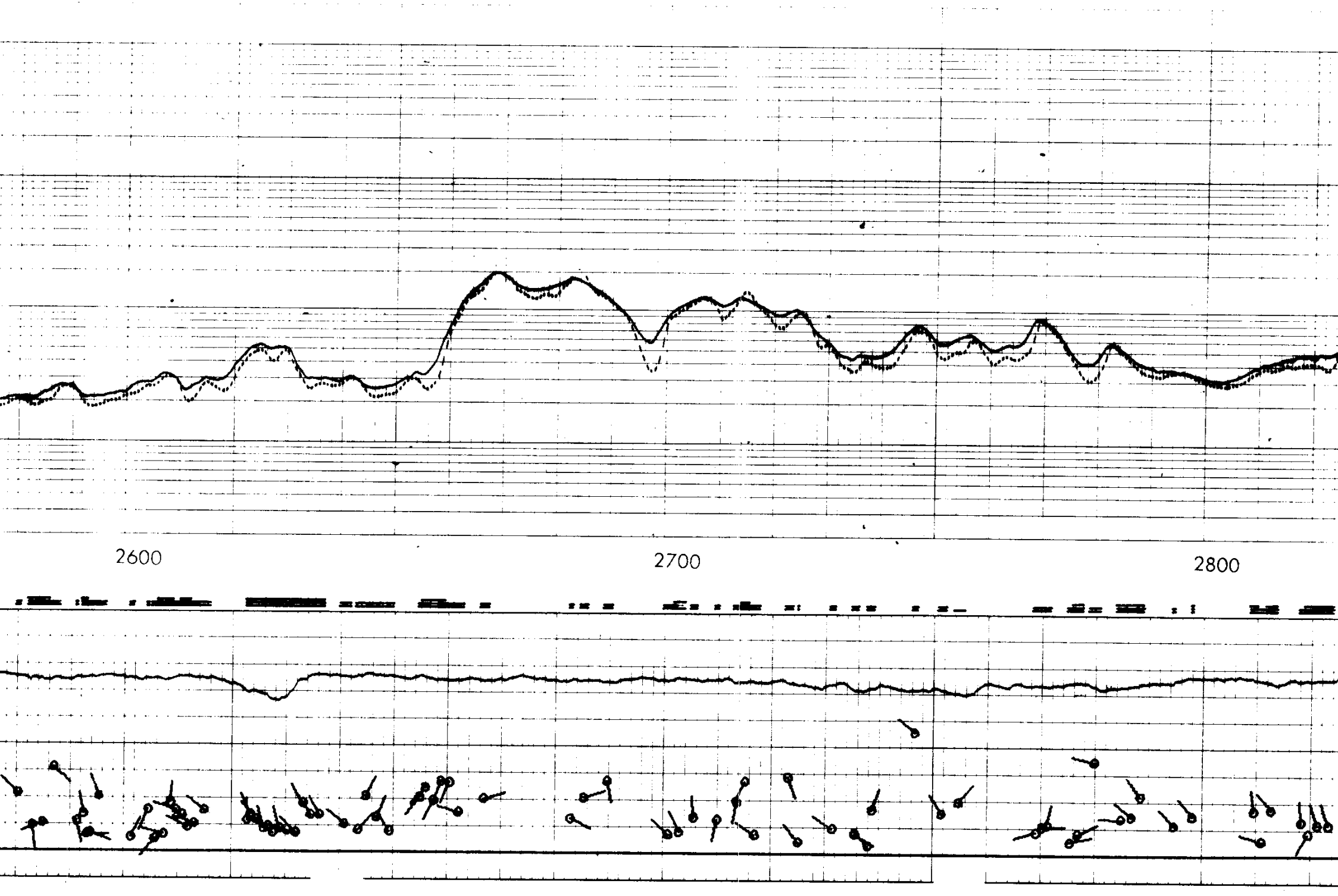

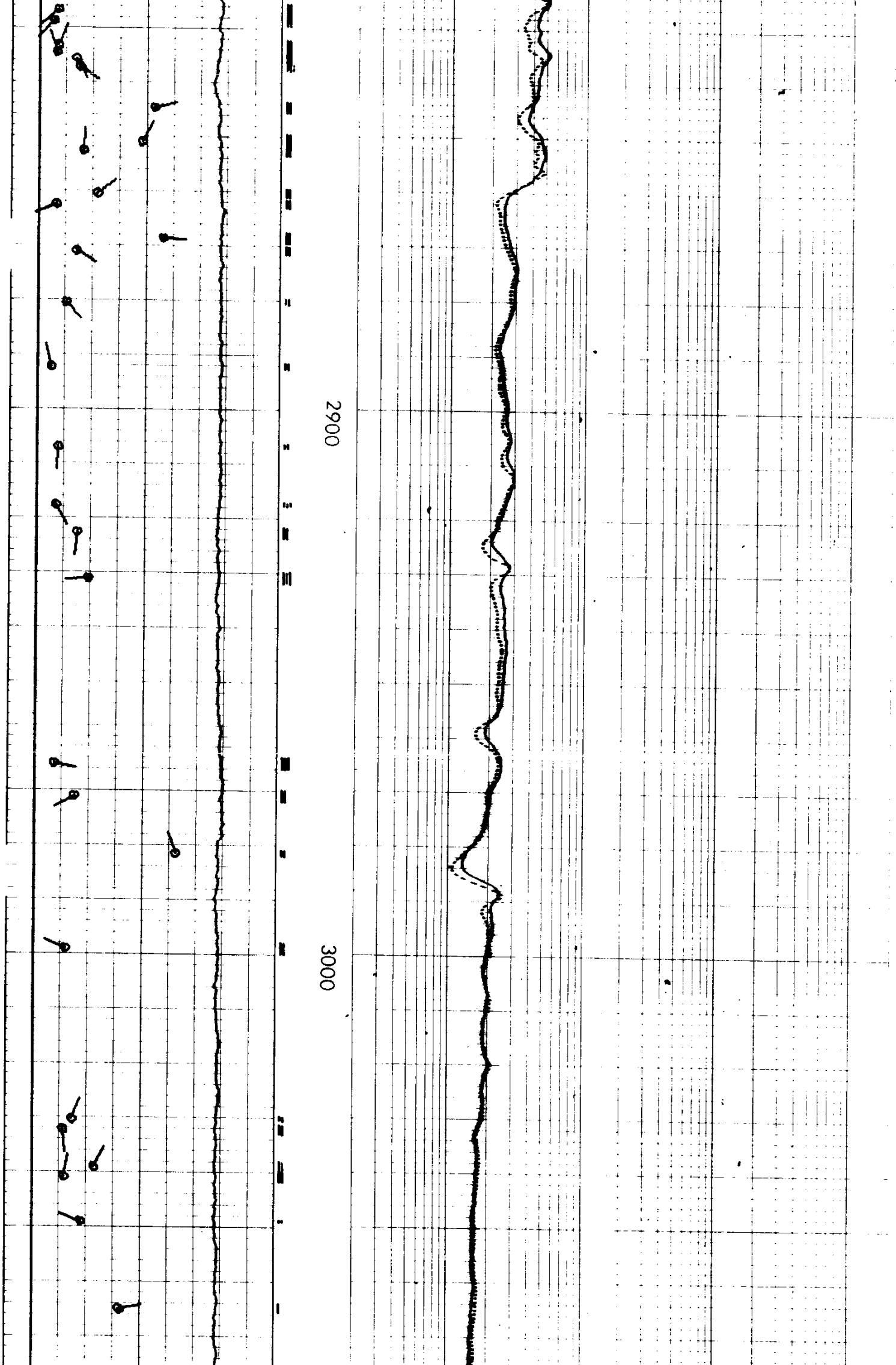

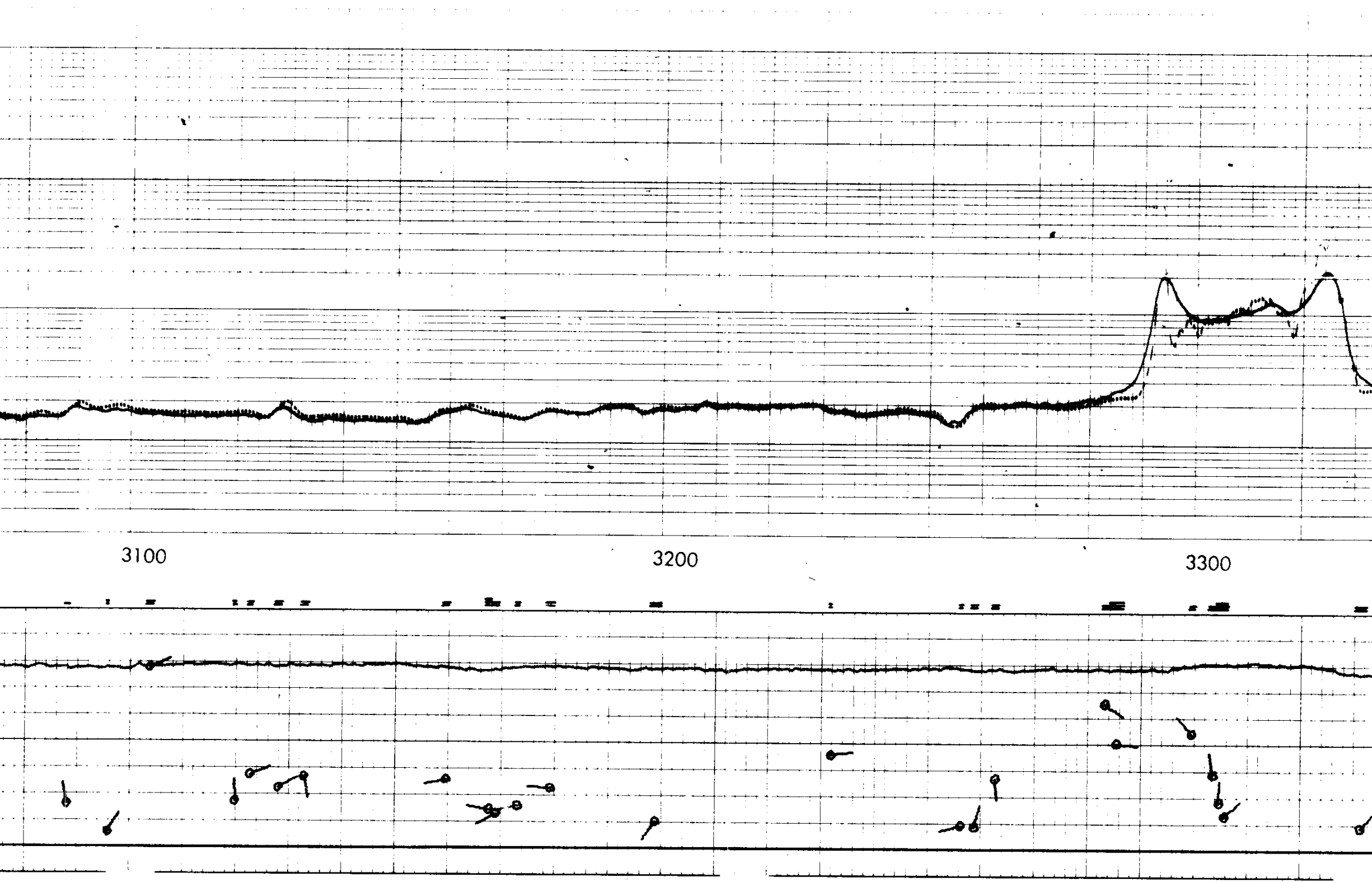

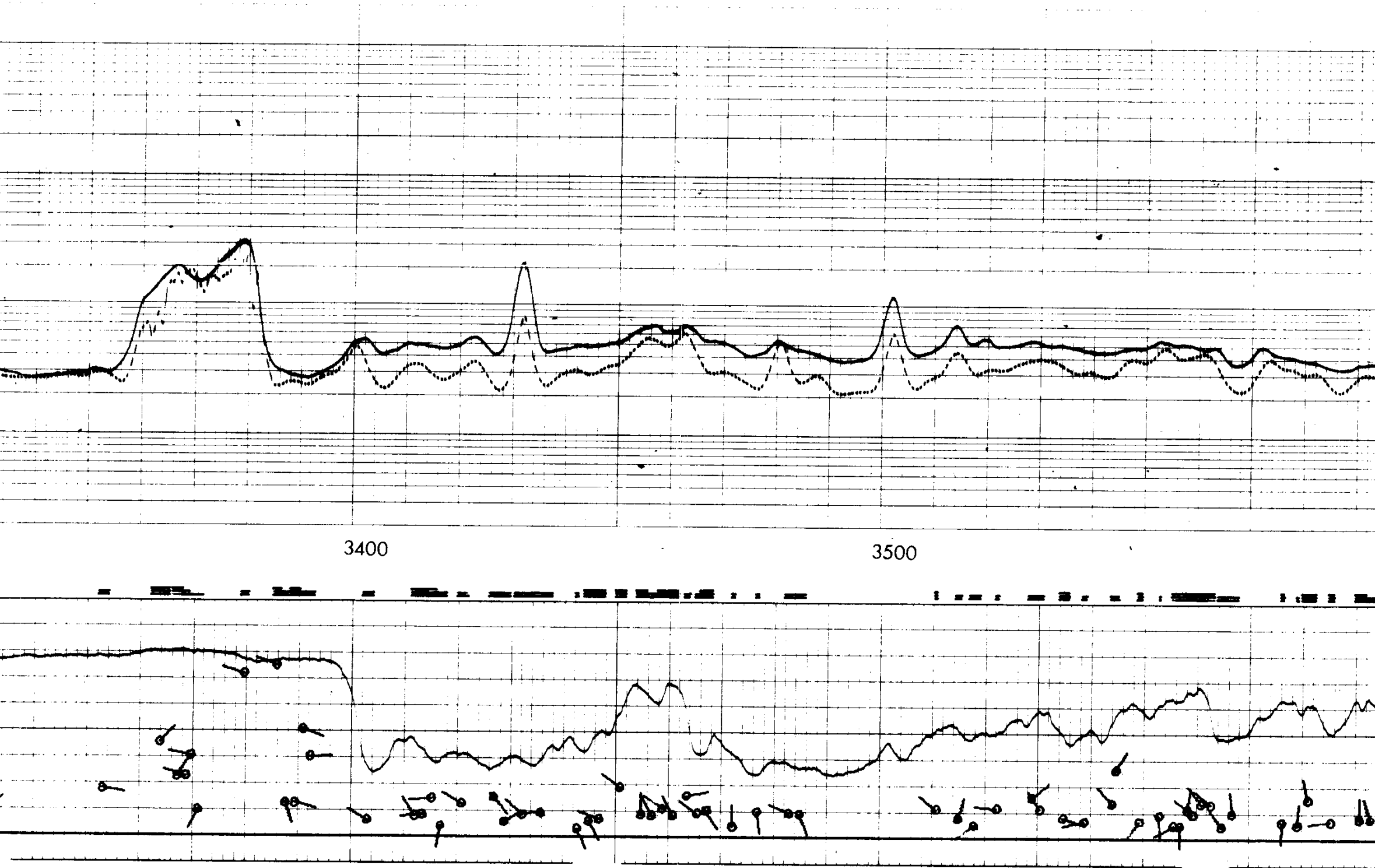

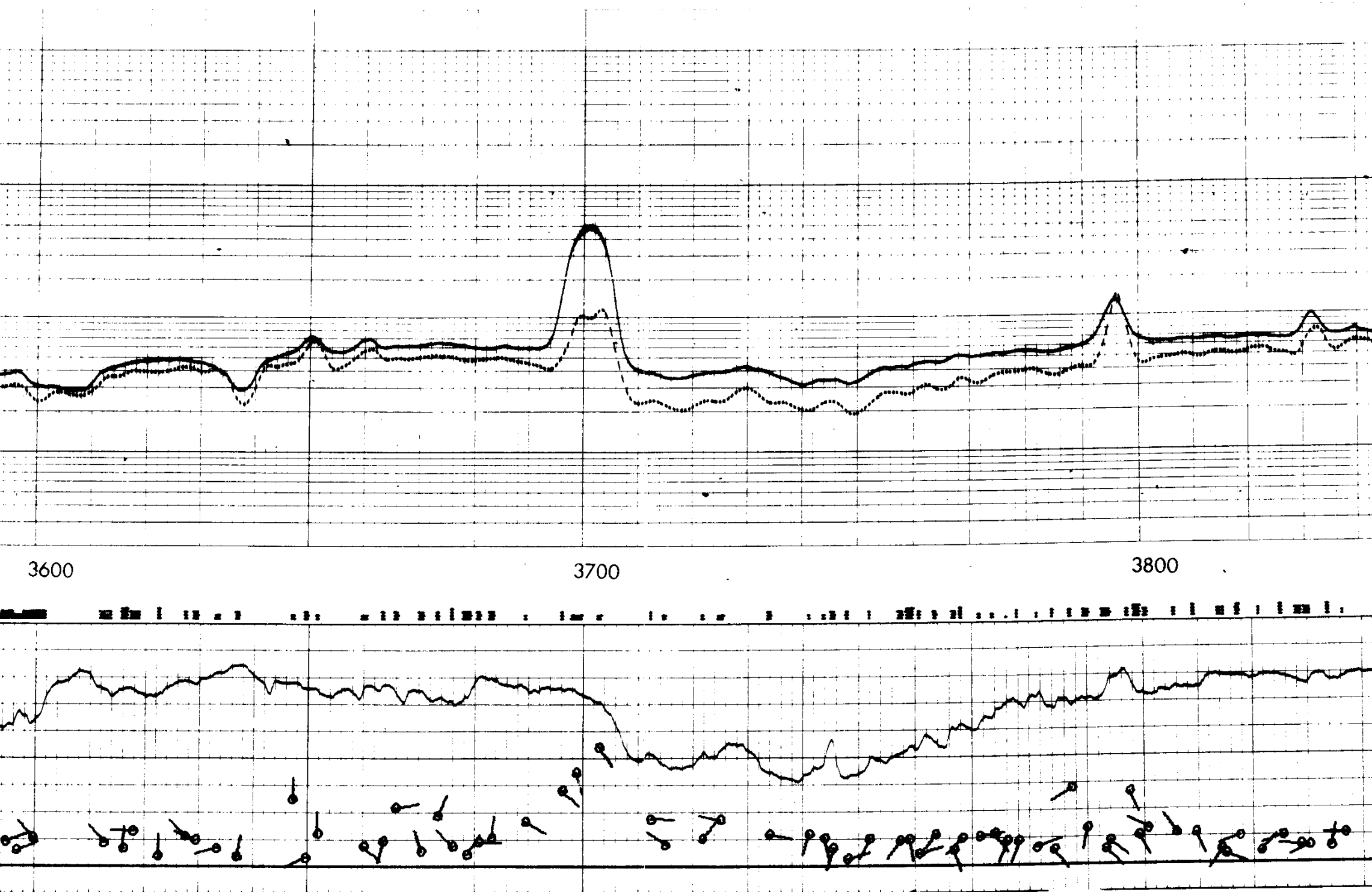

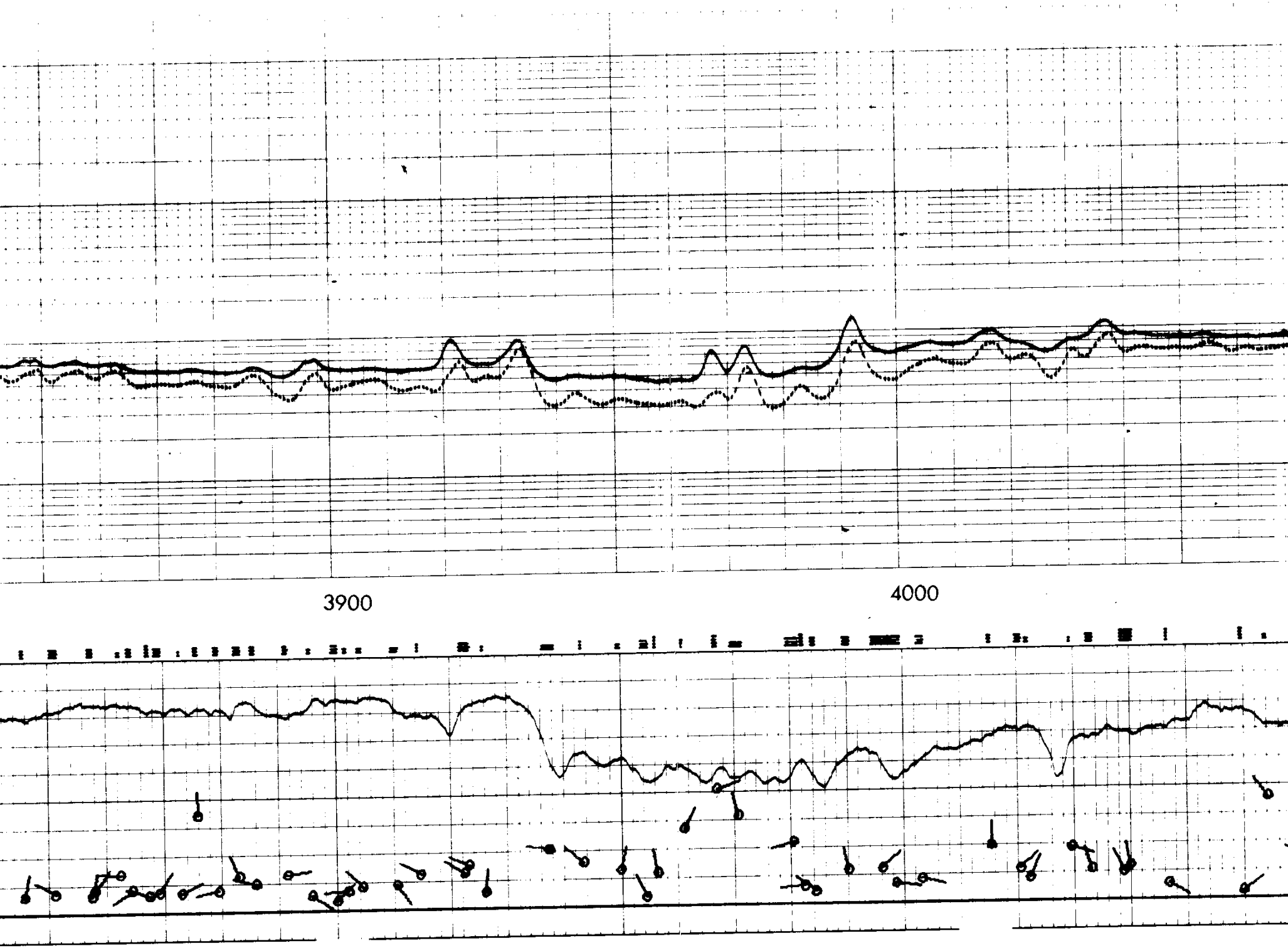

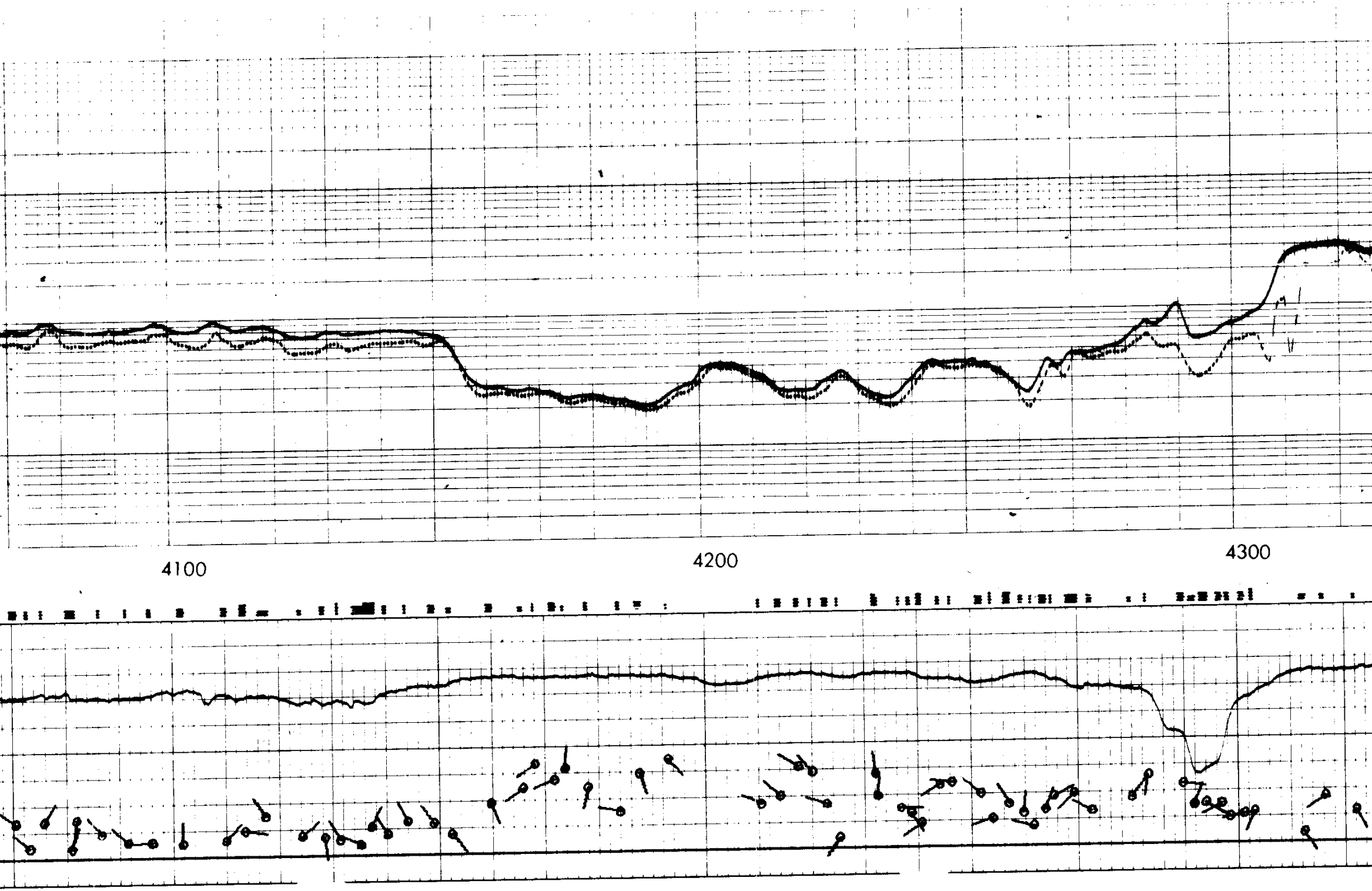

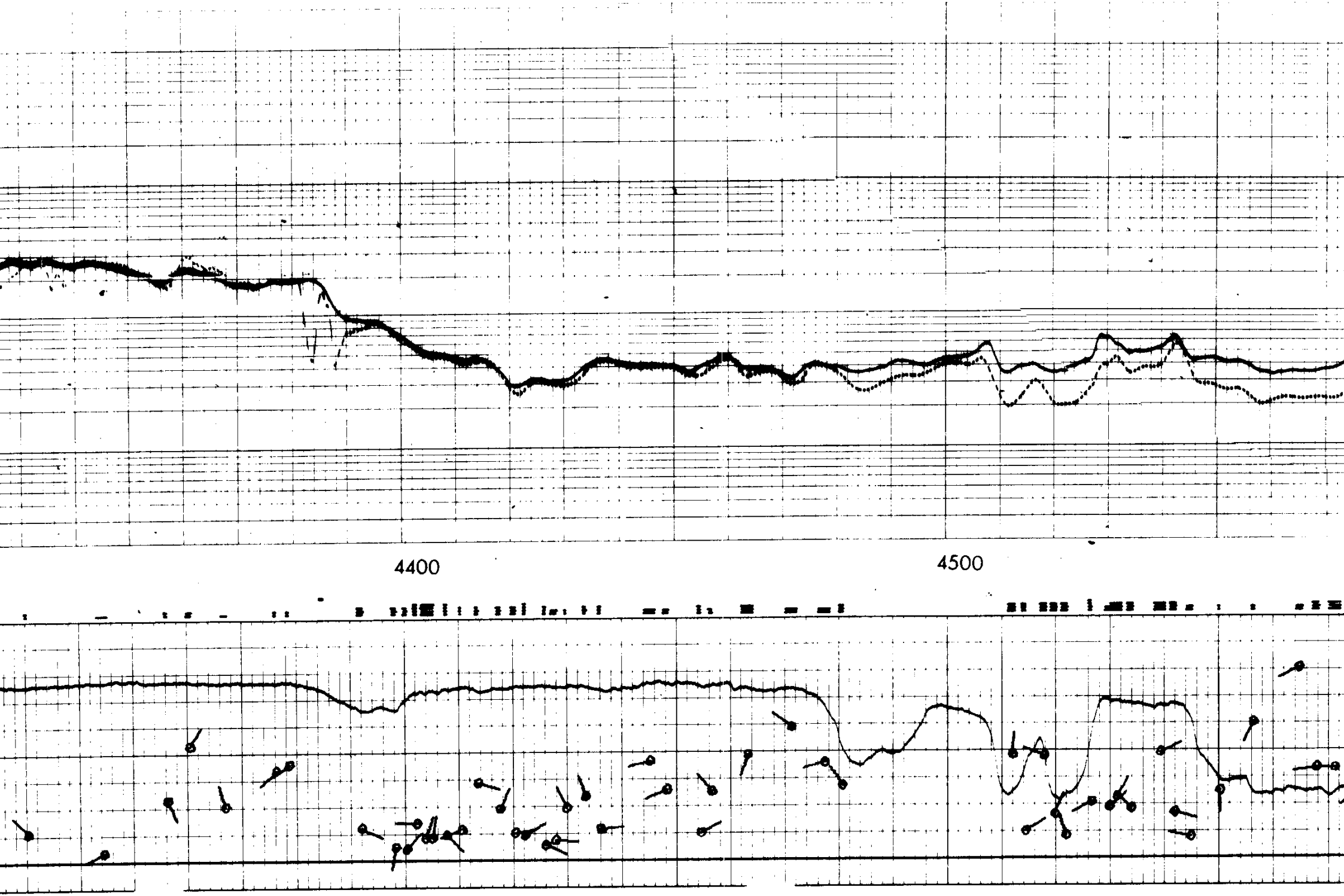

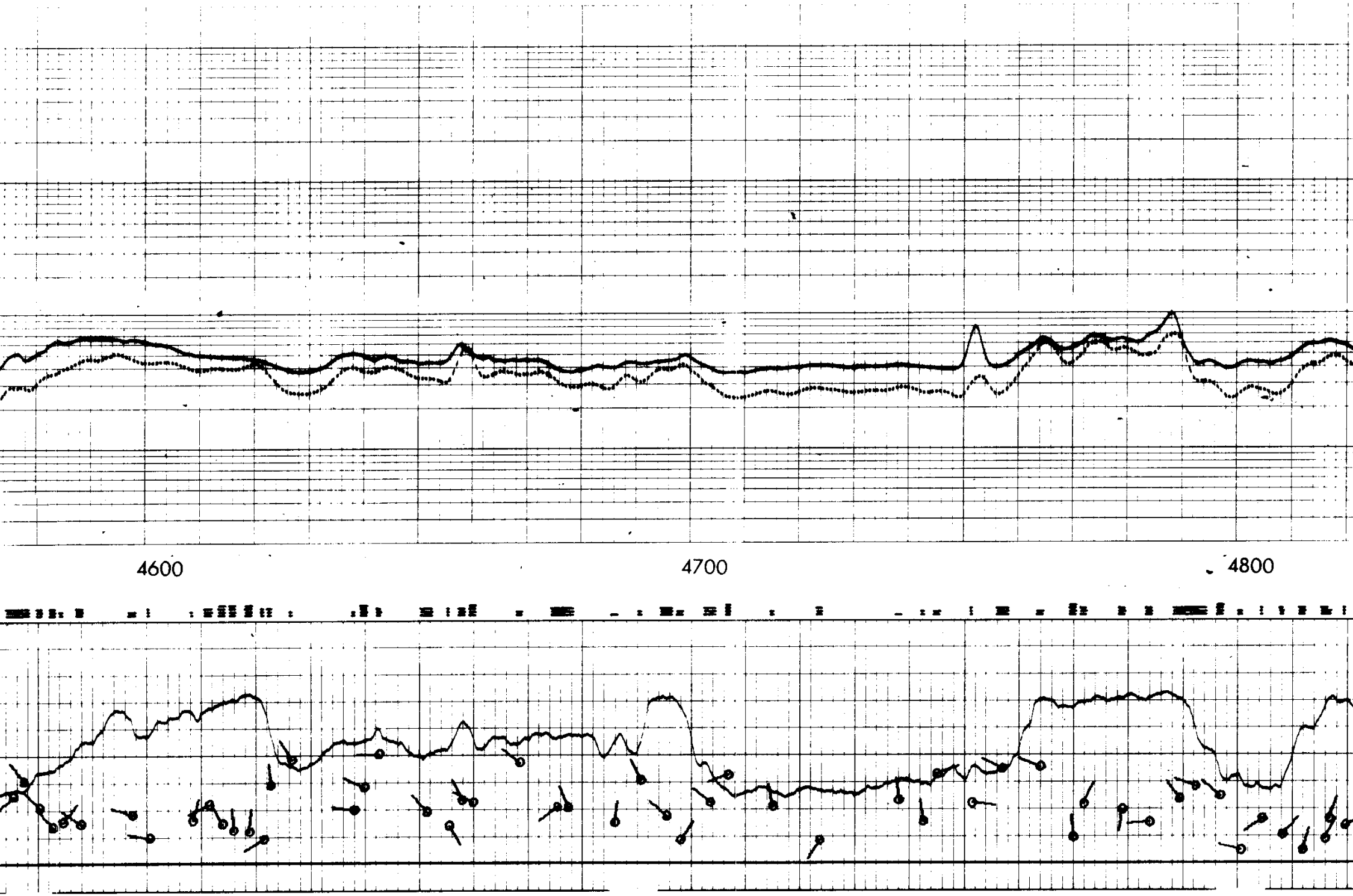

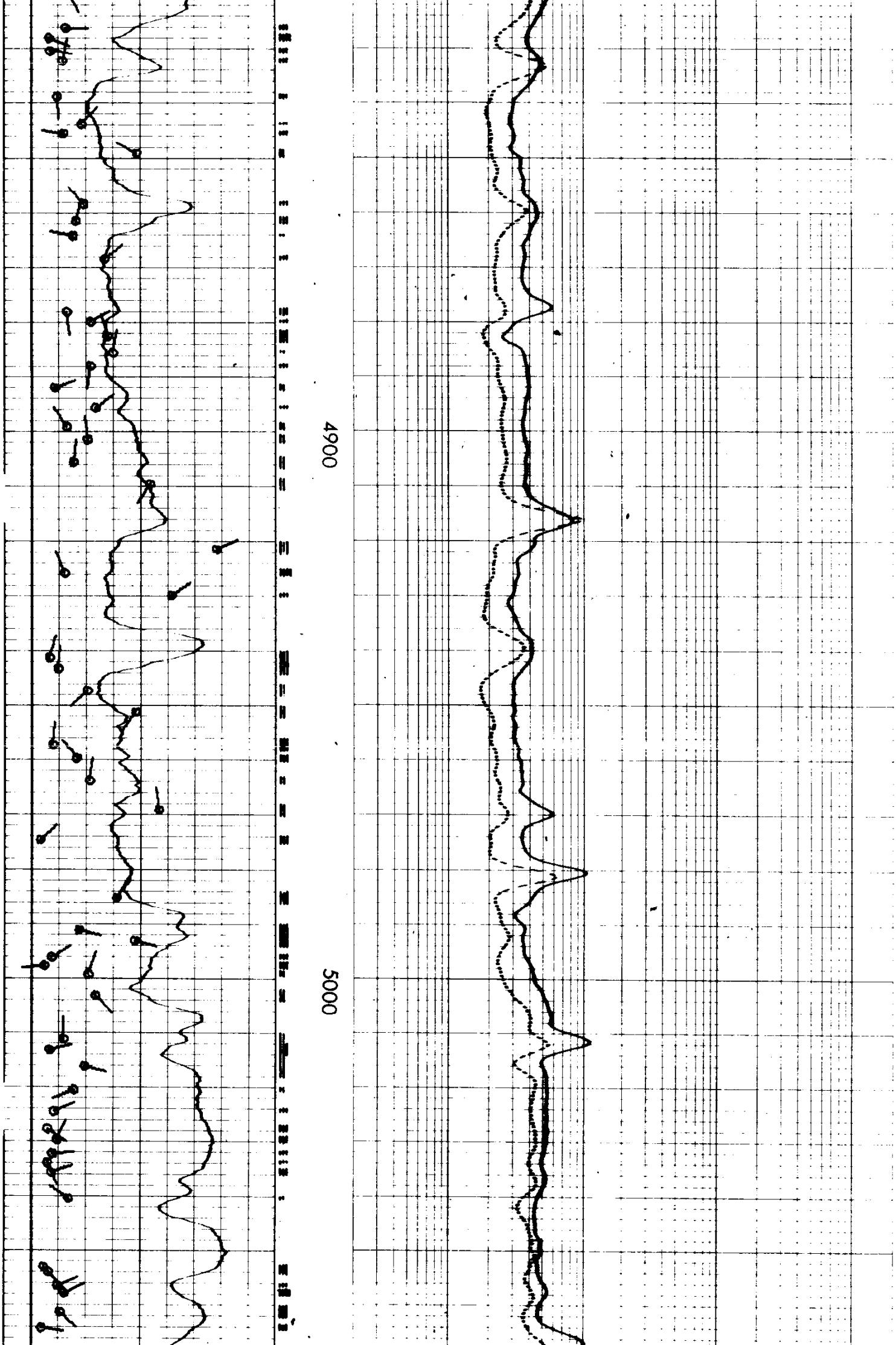

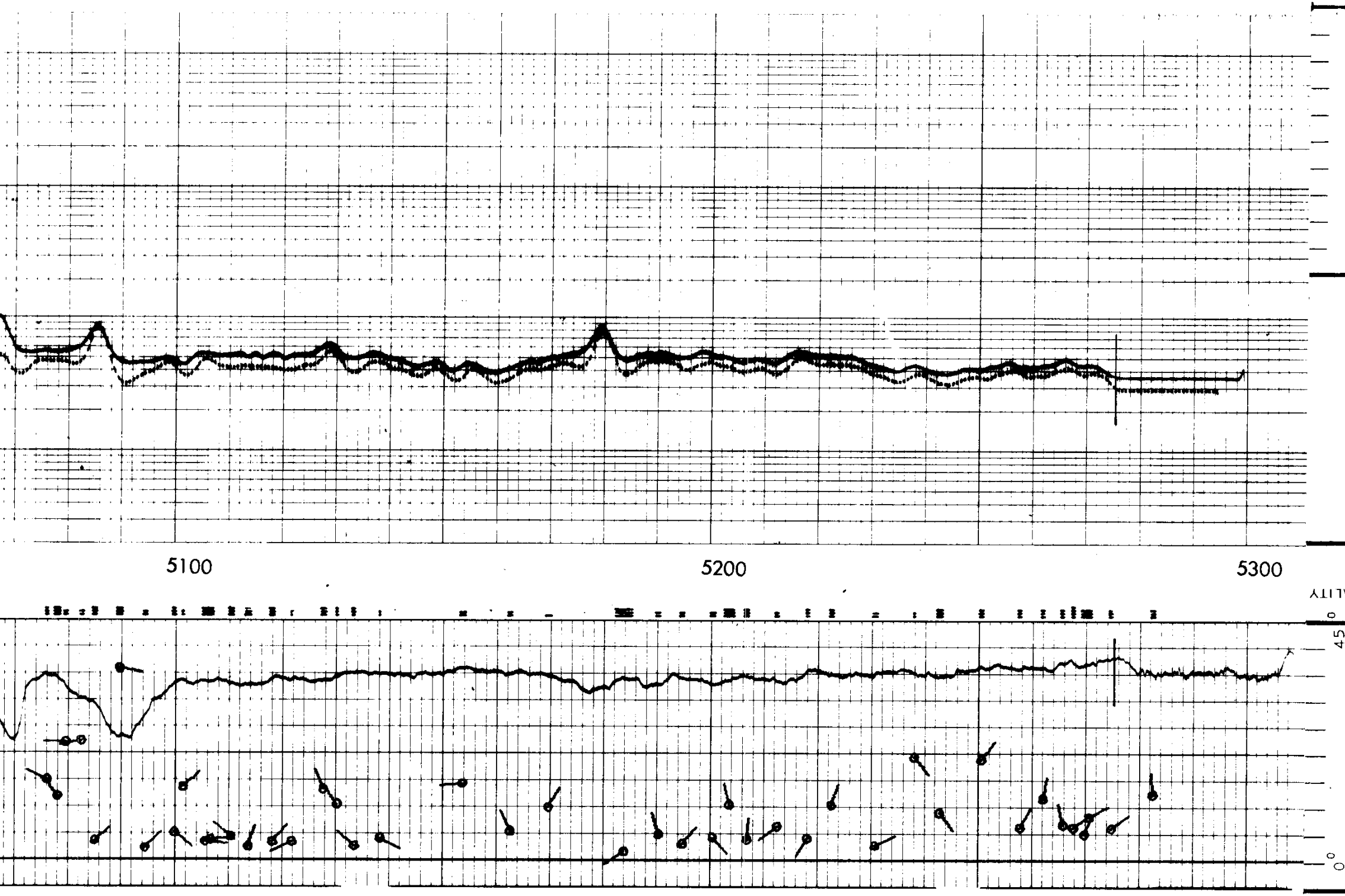

MAGNITUDE OF DIP ANGLE	CORRELATION INTERVAL AND QUA D C B A		MAGNITUDE OF DRIFT
TRUE DIP ANGLE AND AZIMUTH			**DRIFT AND ORIENTATION OF TOOL**

REICHHOLD ENERGY CORPORATION
N.N.G.-MERRILL NO.1
SALEM HILLS PROSPECT
MARION COUNTY, OREGON

T.D. LOGGED	5280
T.D. DRILLER	5280
T.D. WELEX	5280