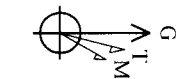




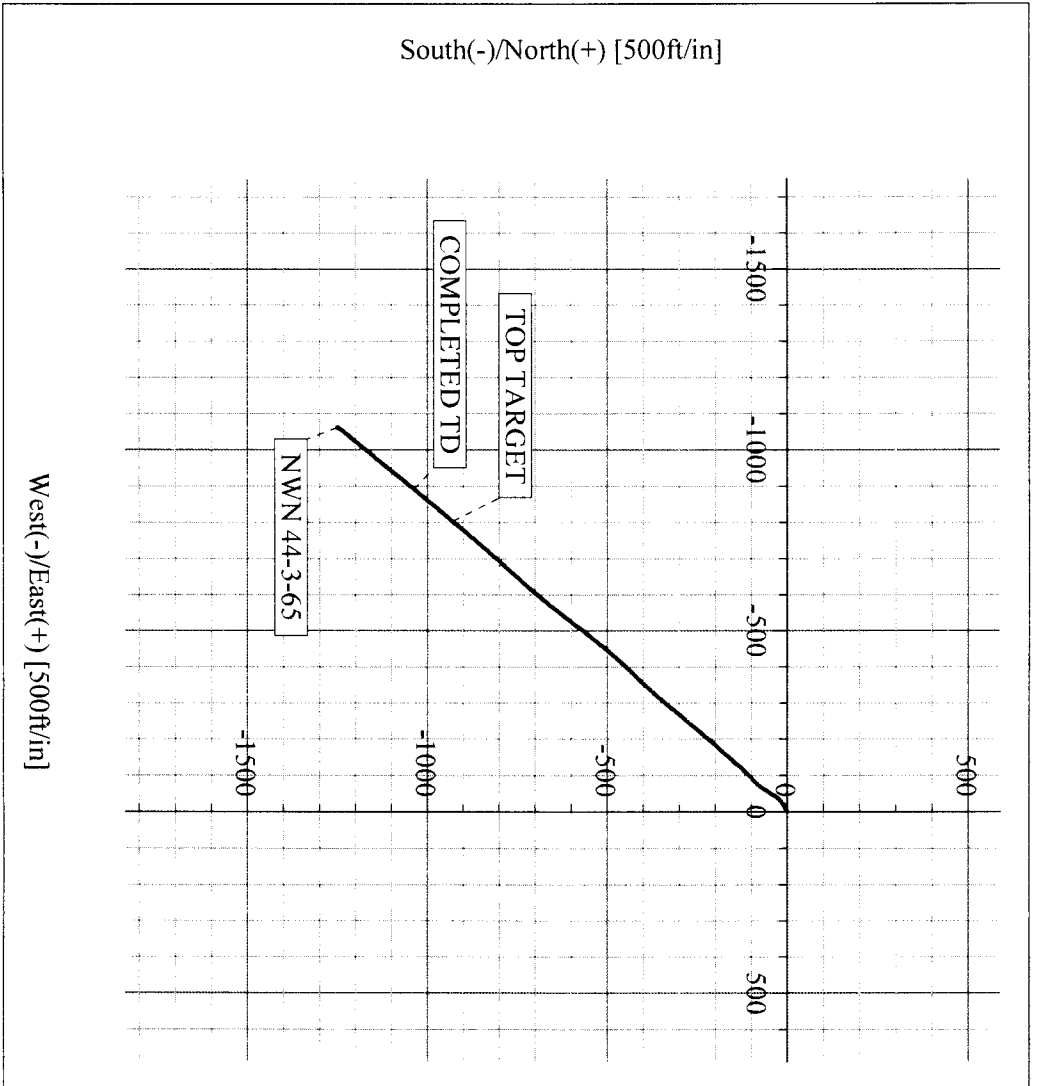
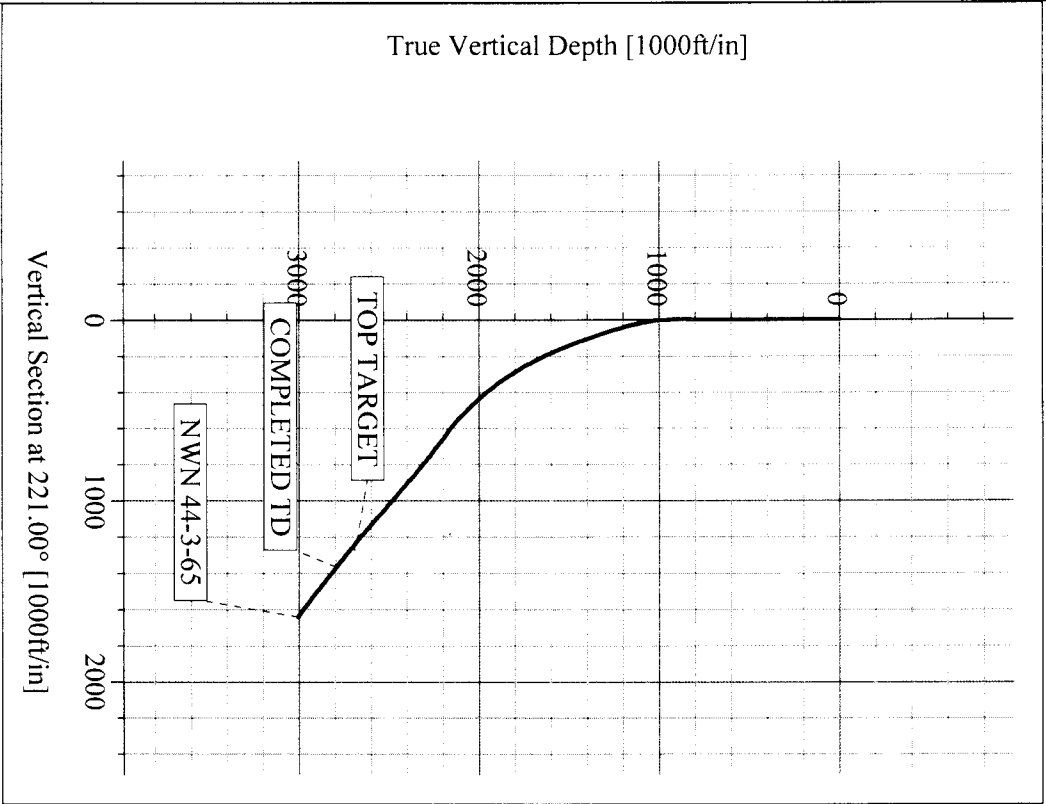
FINAL PLOT

Field: MIST
 Site: REICHOILD
 Well: NWN 44-3-65
 Wellpath: NWN 44-3-65 SUR
 Survey: NWN 44-3-65

Ref. Datum: YONKE RG 1
 V. Section Angle: 221.00°
 Origin +N/-S: 0.00
 Origin +E/-W: 0.00
 Starting From TVD: 0.00



WELLPATH DETAILS
 NWN 44-3-65 SUR
 YONKE RG 1
 1190.00ft
 Azimuths to Grid North
 True North: 1.97°
 Magnetic North: 19.10°
 Magnetic Field
 Strength: 53694nT
 Dip Angle: 67.86°
 Date: 2/19/2007
 Model: igrf2005



THIS SURVEY IS CORRECT TO THE BEST OF MY KNOWLEDGE AND IS SUPPORTED BY ACTUAL FIELD DATA.

Chandler M. Smith.....COMPANY REPRESENTATIVE



Scientific Drilling
 West Coast Operations