OCS-P-0112 No. 1

COUNTY OFFSHORE
FIELD or LOCATION COOS BAY AREA
WELL OCS-P-0112 NO. 1
COMPANY PAN AMERICAN

SCHLUMBERGER

PROXIMITY MICROLOG (WITH CALIPER)

COMPANY PAN AMERICAN PETROLEUM CORPORATION
TERMINATED
WELL OCS-P-0112 NO. 1
FIELD OFFSHORE COOS BAY AREA
COUNTY OFFSHORE STATE OREGON

GEOLOGICAL SURVEY
RECEIVED
SEP 18 1967
LOS ANGELES

LOCATION
SEE REMARKS
Sec. Twp. Rge.

Other Services:
PML (BSL, I-ES, CDM, FDC)

Permanent Datum: OCEAN FLOOR, Elev.
Log Measured From RT, 424 Ft. Above Perm. Datum
Drilling Measured From RT

Elev.: K.B.
D.F.
G.L.

Date	4-22-67	5-9-67		
Run No.	ONE	TWO		
Depth—Driller	5430	6146		
Depth—Logger	5440	6147		
Btm. Log Interval	5439	6146		
Top Log Interval	2500	5439		
Casing—Driller	11 3/4 @ 2333	9 5/8 @ 5198	@	@
Casing—Logger	------	5207		
Bit Size	8 3/4"	8 3/4"		
Type Fluid in Hole	FRESH LIGNO THIN	FRESH LIGNO THIN		
Dens. | Visc.	86 | 54	98 | 57		
pH | Fluid Loss	9.5 | 2.4 ml	10 | 2.6 ml	ml	ml
Source of Sample	CIRCULATED	CIRCULATED		
R_m @ Meas. Temp.	1.19 @ 71 °F	1.24 @ 71 °F	@ °F	@ °F
R_{mf} @ Meas. Temp.	1.01 @ 74 °F	1.11 @ 72 °F	@ °F	@ °F
R_{mc} @ Meas. Temp.	1.47 @ 74 °F	1.51 @ 72 °F	@ °F	@ °F
Source: R_{mf} | R_{mc}	M | M	M | M		
R_m @ BHT	.66 @ 127 °F	.68 @ 135 °F	@ °F	@ °F
Time Since Circ.	3 HOURS	10 HOURS		
Max. Rec. Temp.	127 °F	135 °F	°F	°F
Equip. | Location	OSU-C84 | SACTO	C-84 | SACTO		
Recorded By	CREEL	CREEL		
Witnessed By	(LIVINGSTONE - THOMAS)	(DUEY - THOMAS)		

FOLD HERE

REMARKS

Changes in Mud Type or Additional Samples		
Date | Sample No.		
Depth—Driller		
Type Fluid in Hole		
Dens. | Visc.		
ph | Fluid Loss	ml	
Source of Sample		
R_m @ Meas. Temp.	@ °F	@ °F
R_{mf} @ Meas. Temp.	@ °F	@ °F
R_{mc} @ Meas. Temp.	@ °F	@ °F
Source: R_{mf} | R_{mc}		
R_m @ BHT	@ °F	@ °F
R_{mf} @ BHT	@ °F	@ °F
R_{mc} @ BHT	@ °F	@ °F

Scale Changes

Type Log	Depth	Scale Up Hole	Scale Down Hole

Equipment Data

Run No.	Tool Type	Tool Position	Other

REMARKS. 300' NORTH OF SOUTH LINE.
2370' EAST OF WEST LINE OF BLOCK
39N - 69W.
LAMBERT COORDINATES X=910,000
Y=602,220

Equip. Used: PANEL No. MPP-A- 17
SONDE No. MPS-A- 6
CART. NO. MPC-A- 23

RESISTIVITY
OHMS - M 2/M

DEPTHS

RESISTIVITY
ohms — m²/m

MICRO INV. 1"X1"
10 0

MICRO NORMAL 2"
10 0

PROXIMITY
1 10 100 1000

MICROCALIPER
Hole Diameter in Inches

NOTE: RECORDED 5439 - 4850. HAD TO PULL OUT OF HOLE FAST DUE TO GAS CUT MUD - BLEW DIAPHRAM IN TOOL COMING OUT. SECTION 4100 - 3600, 3475 - 3200, 2875 - 2500 LOGGED WITH MUD INSIDE TOOL.

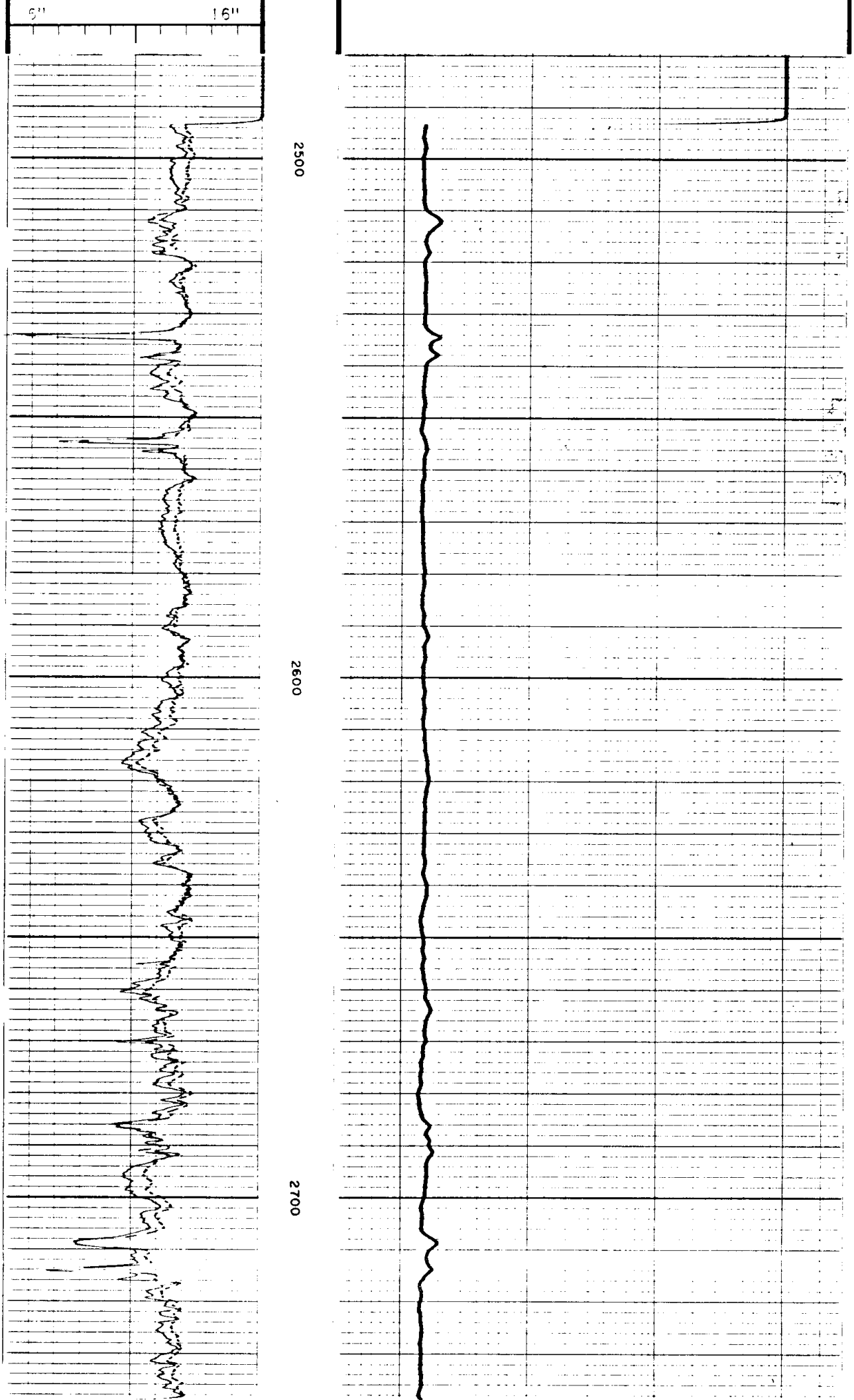

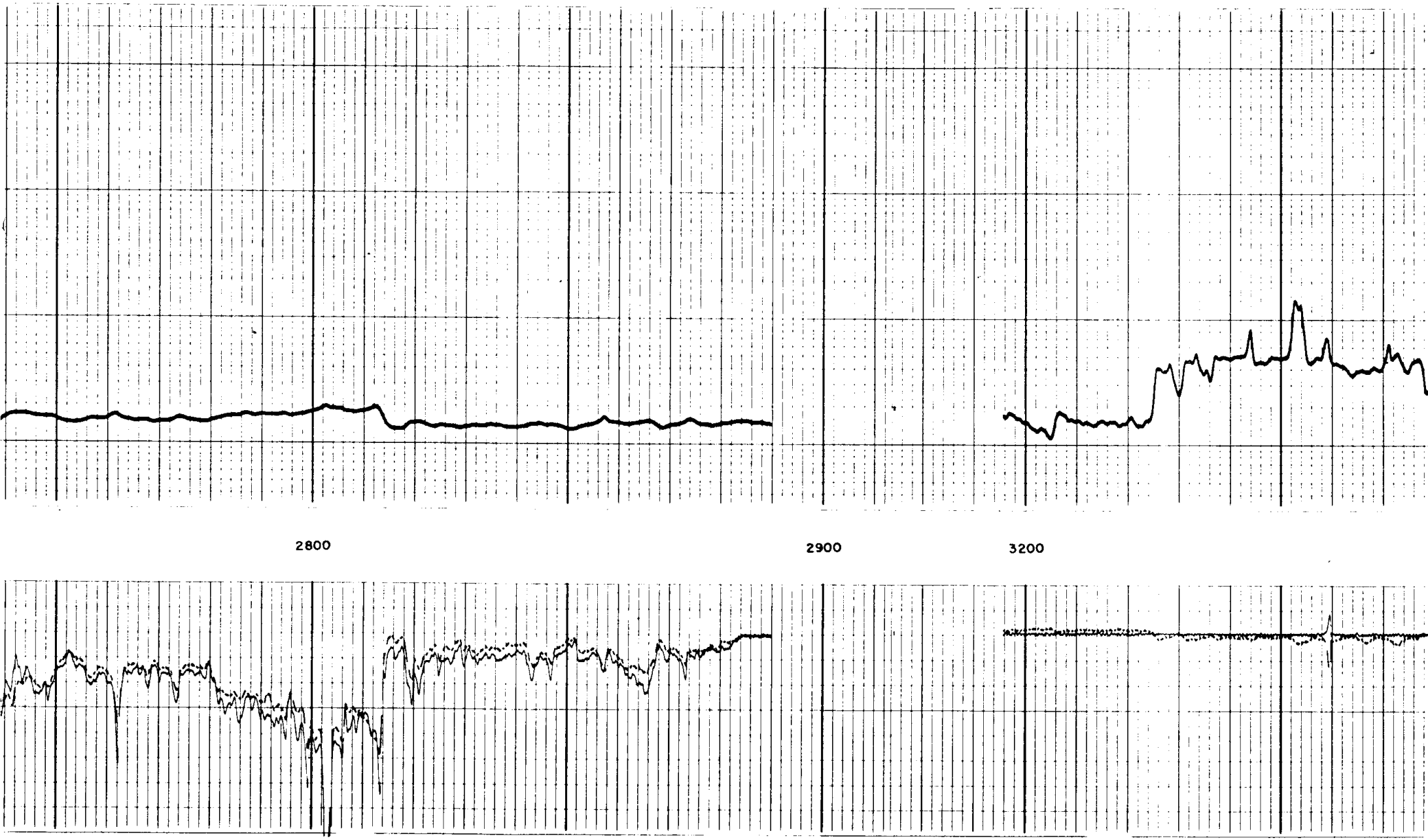

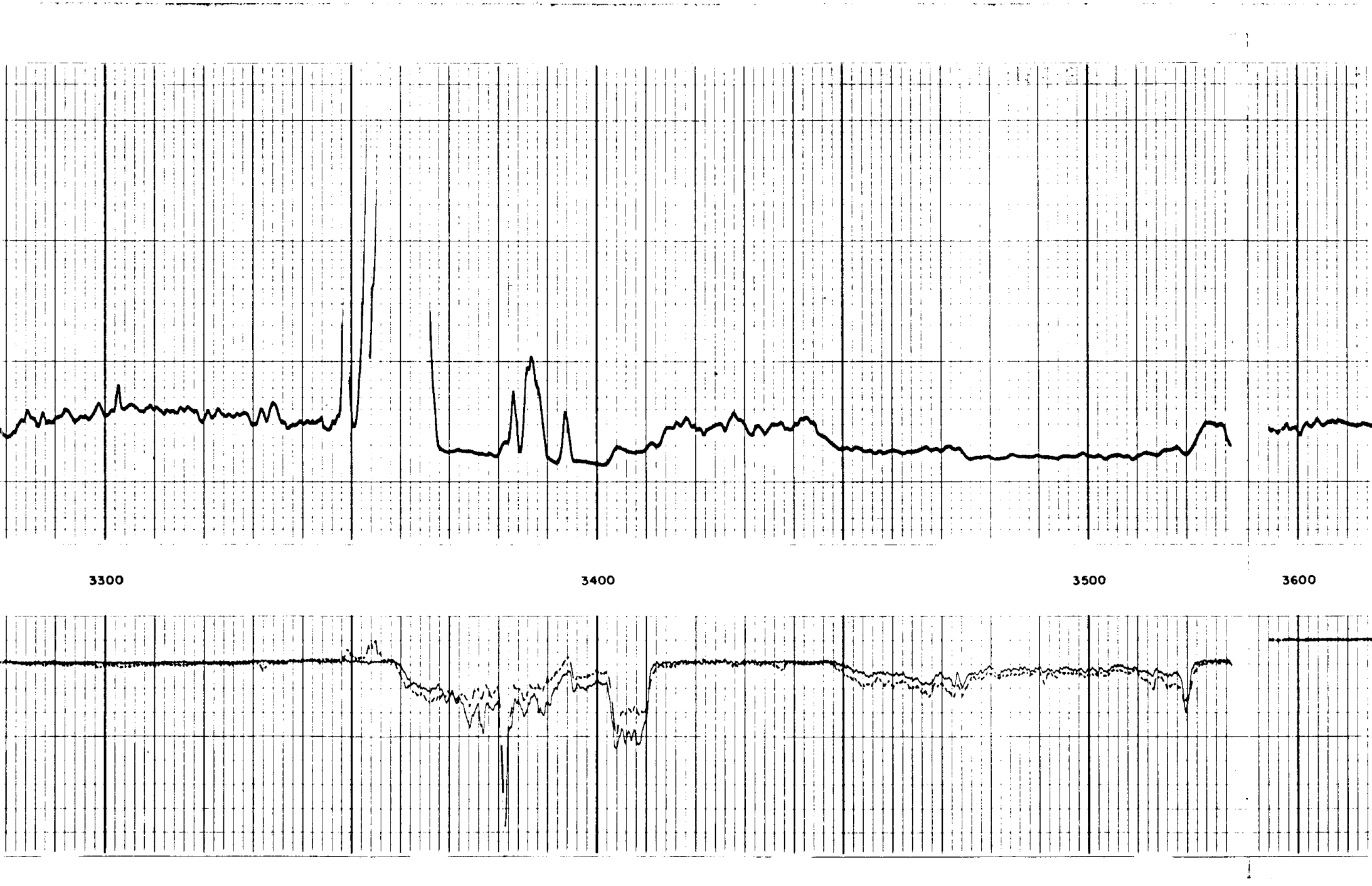

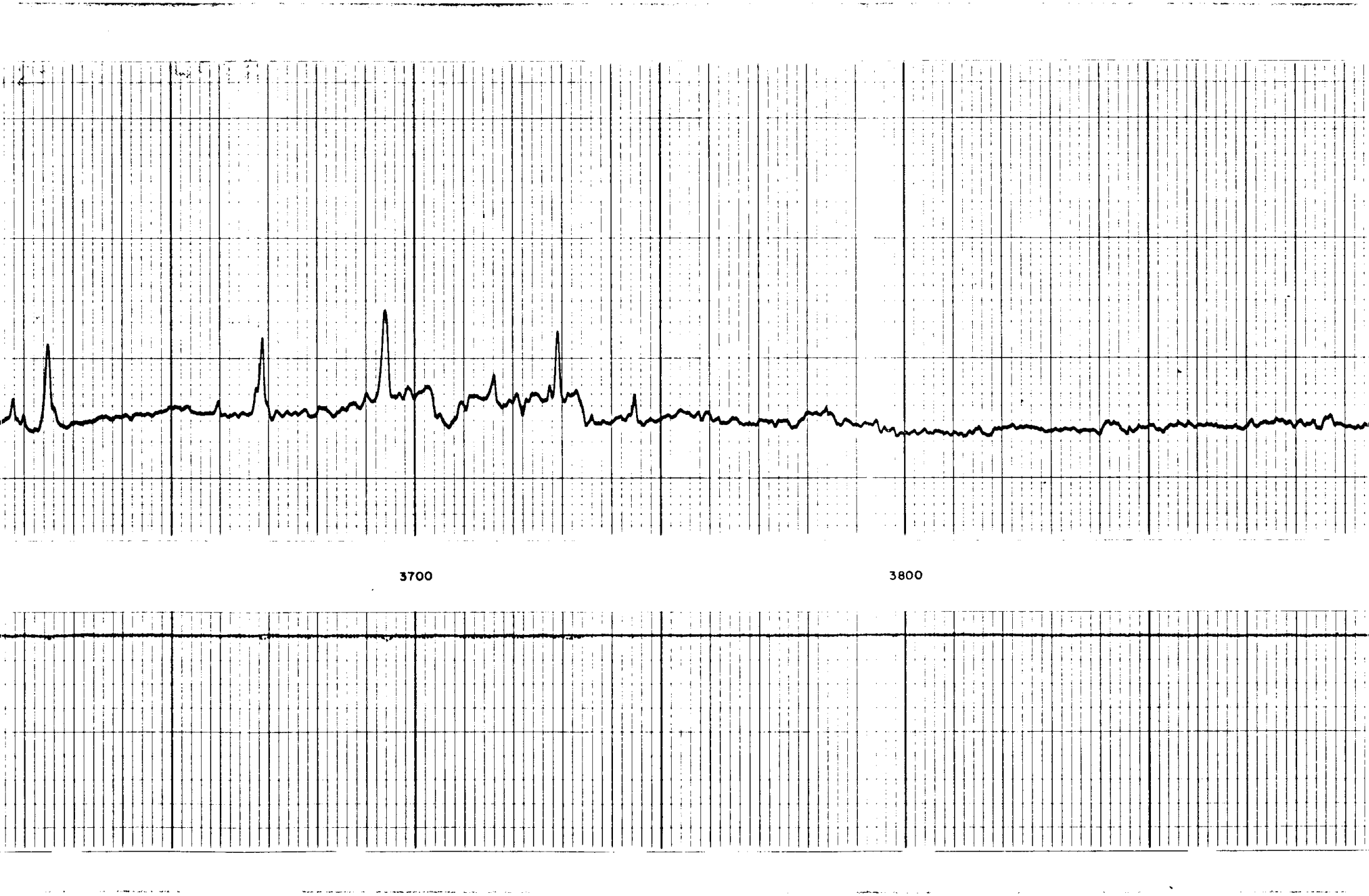

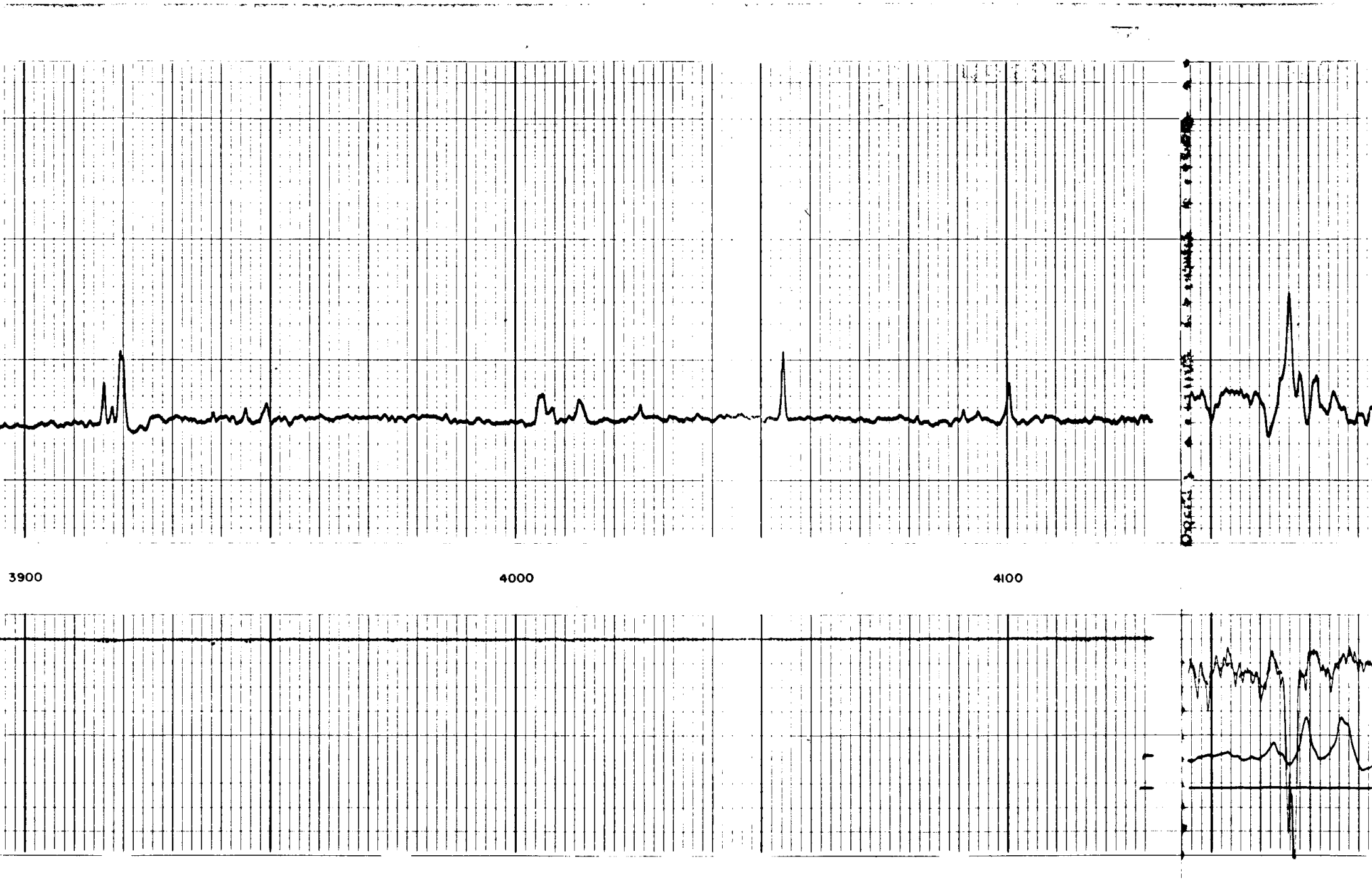

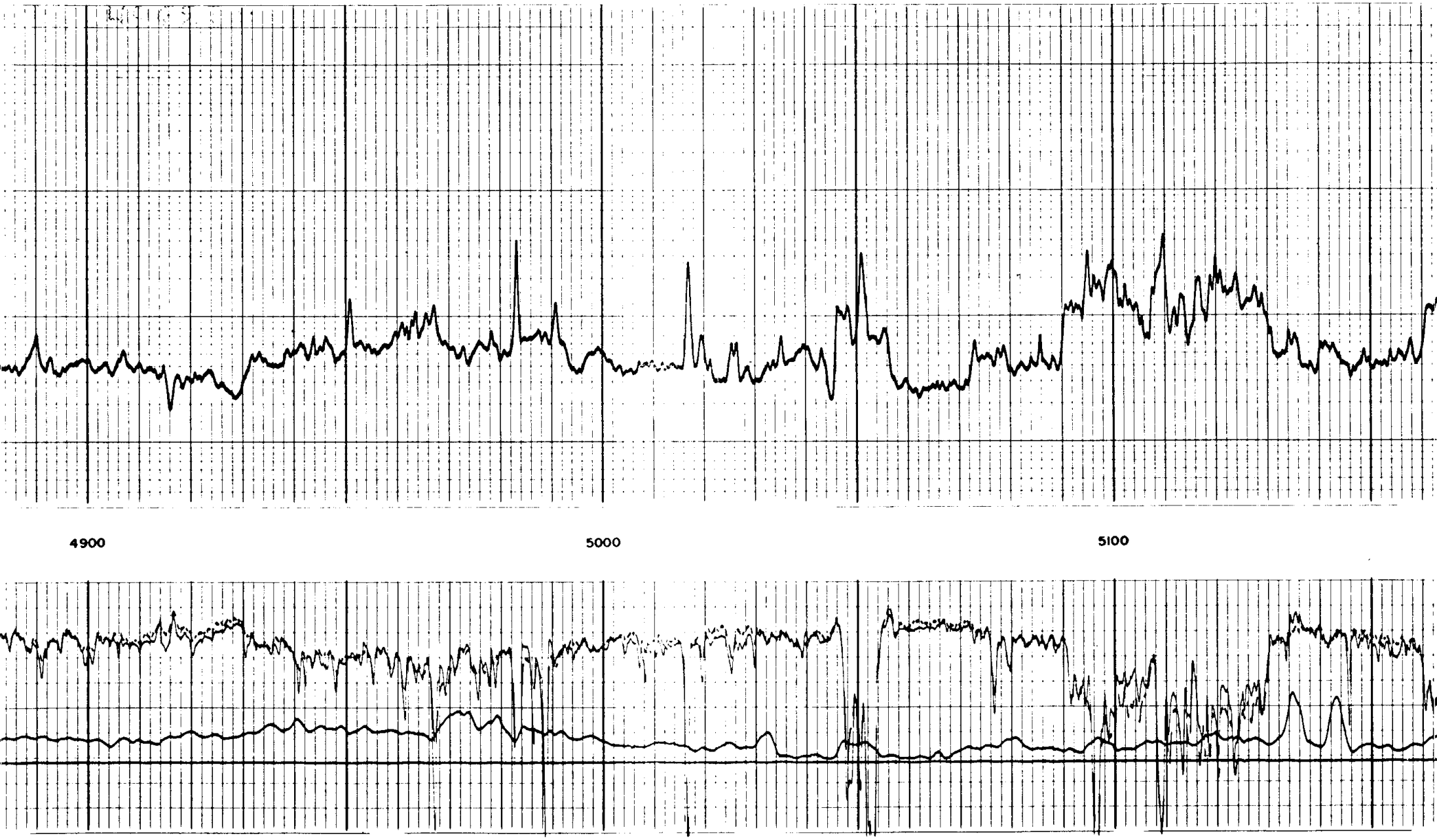

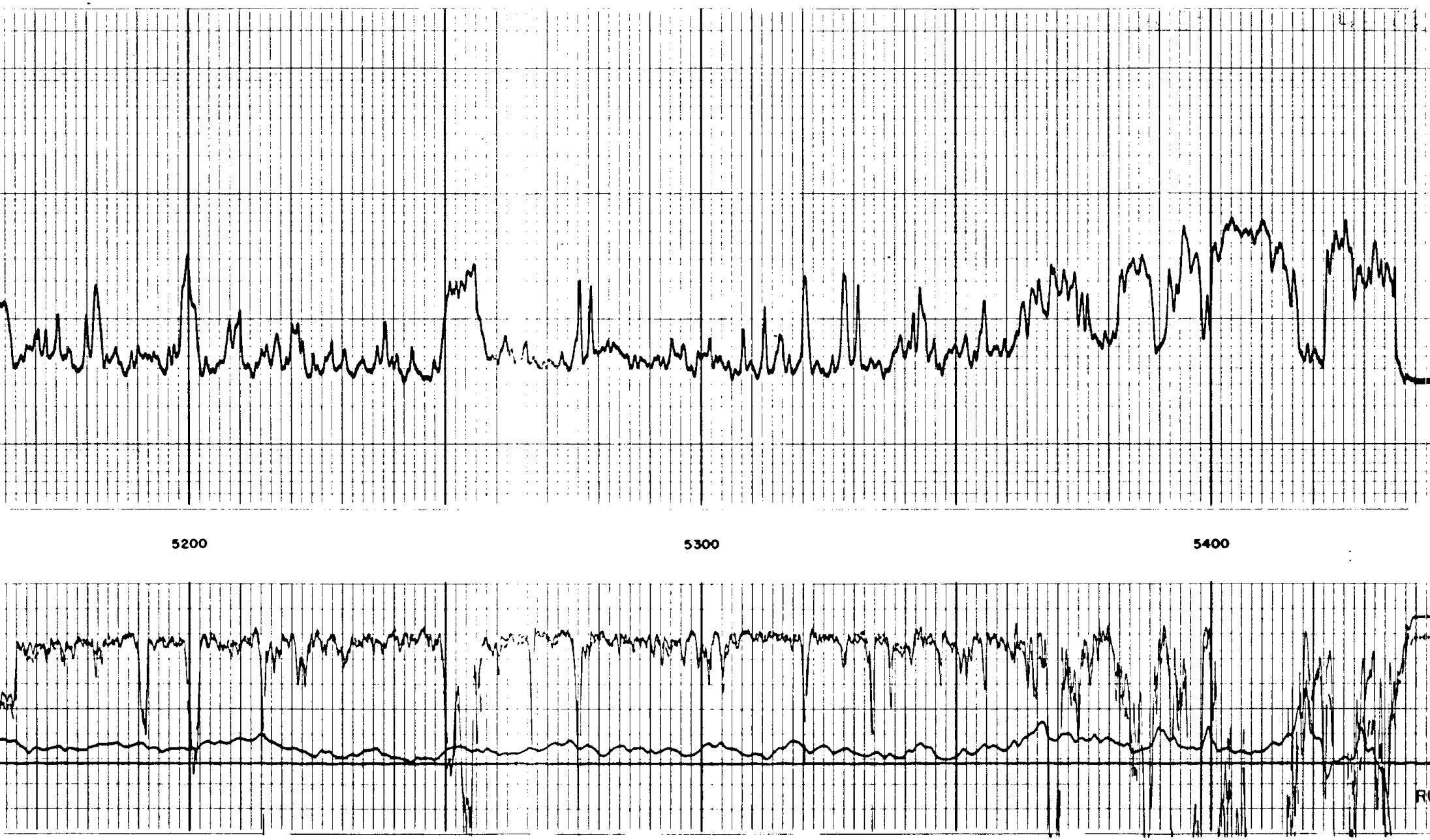

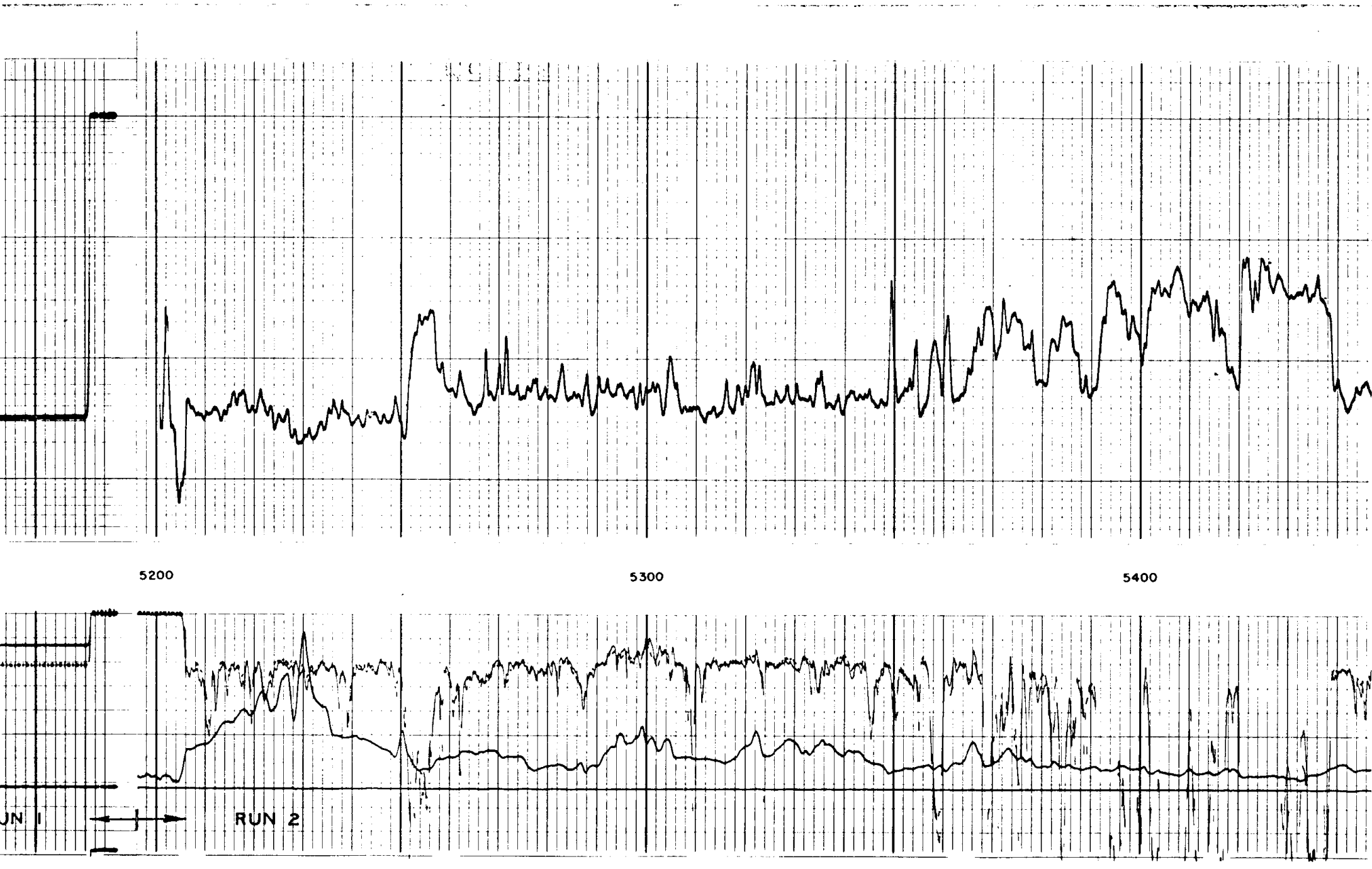

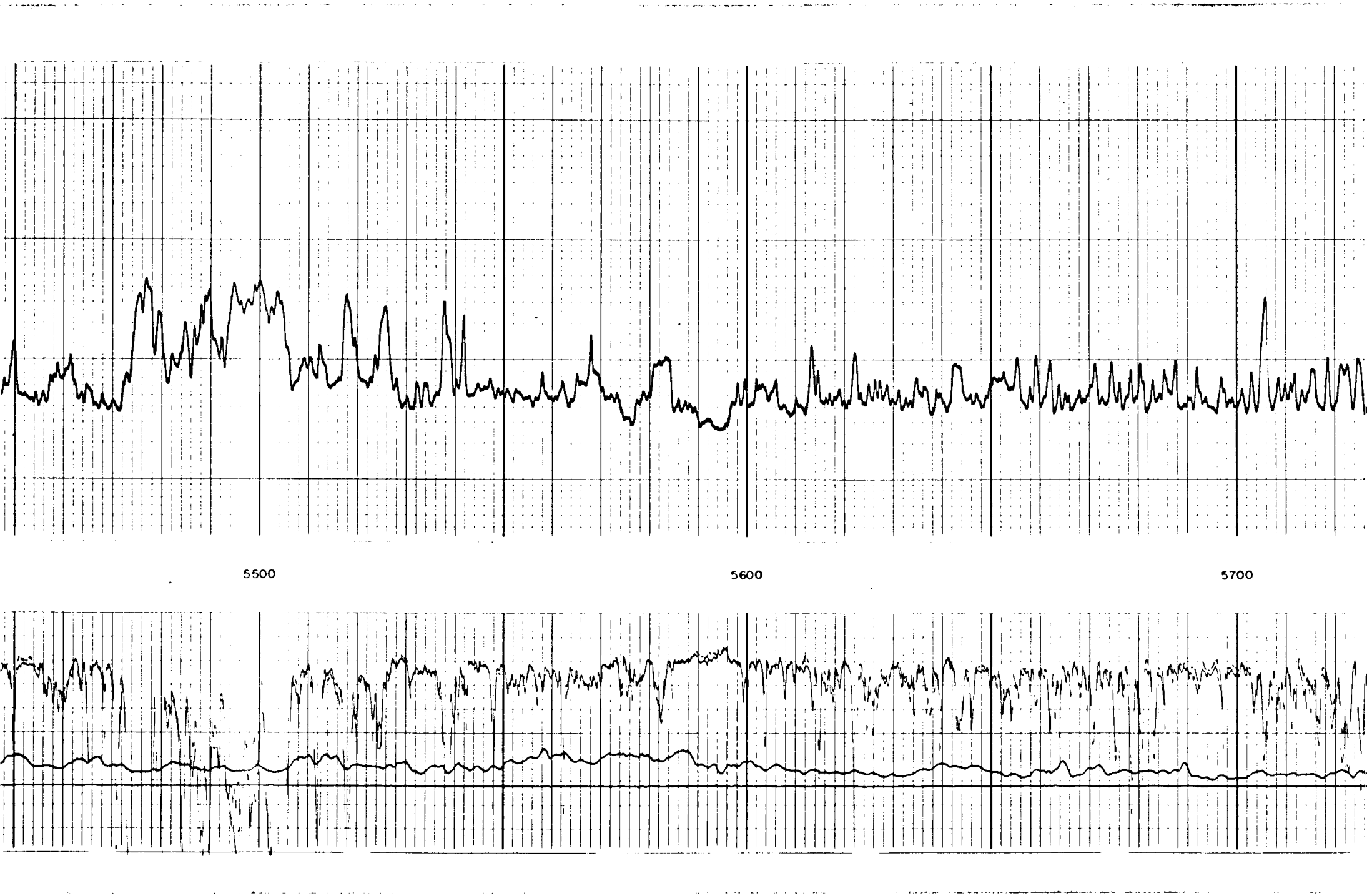

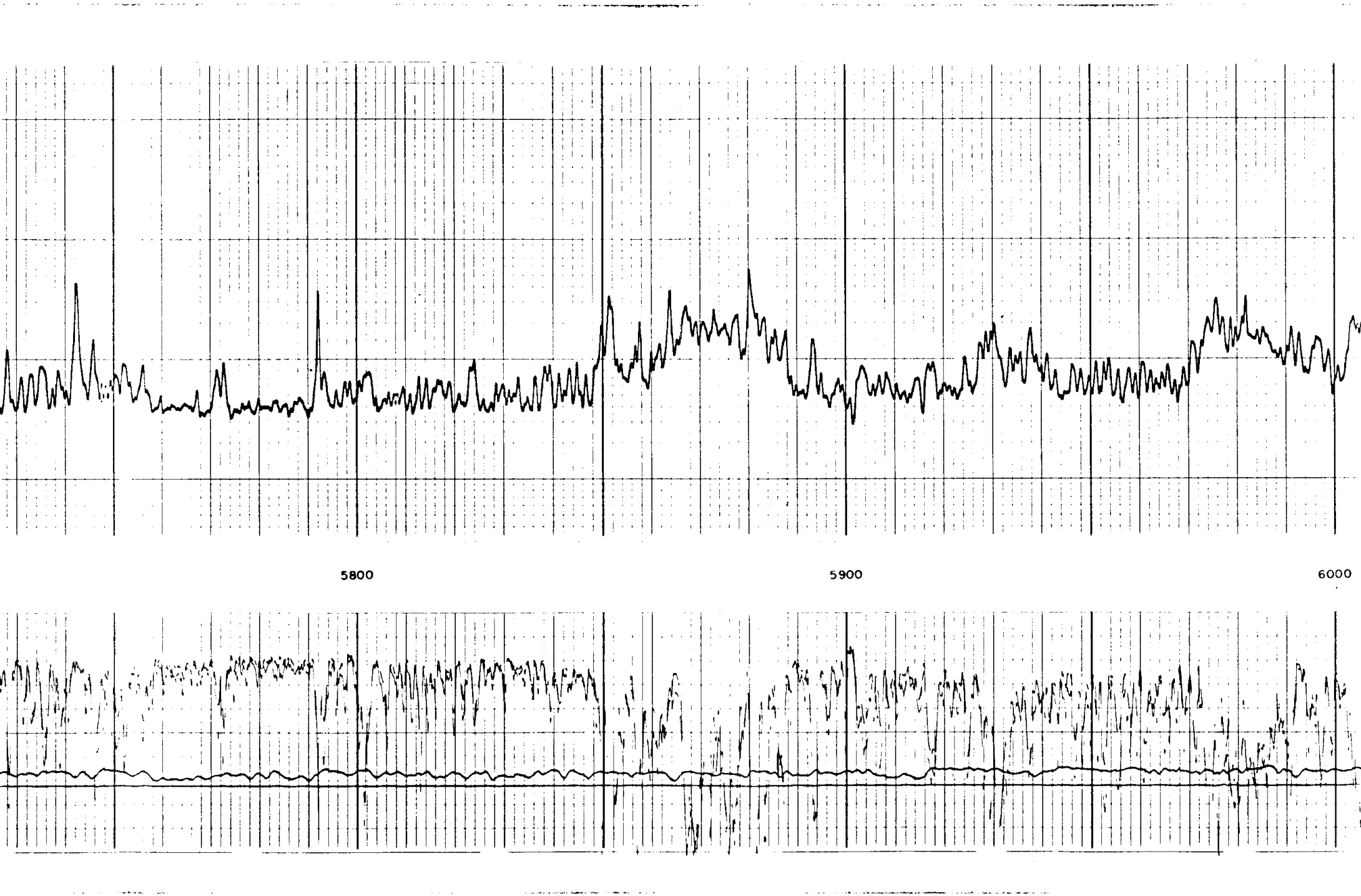

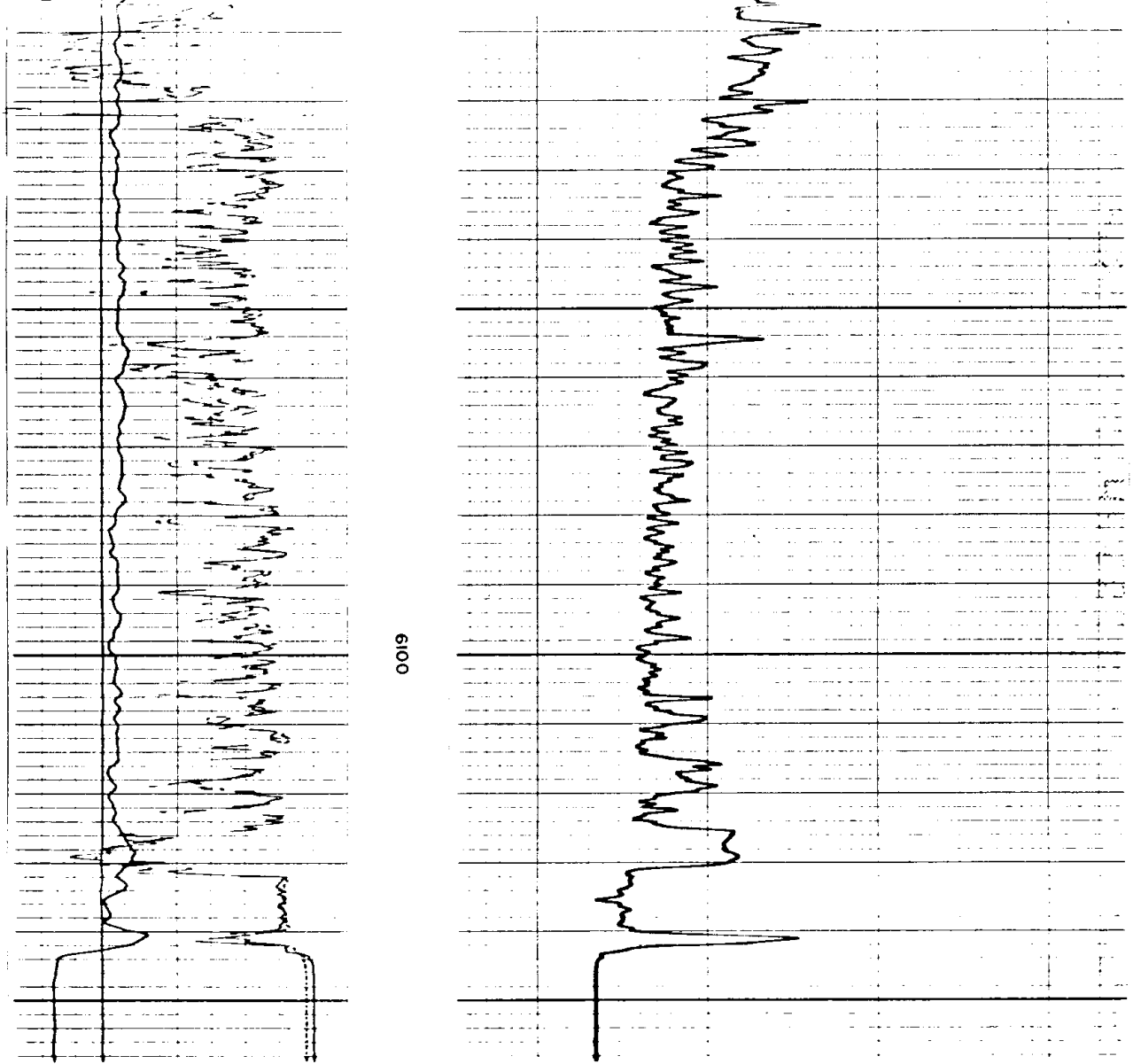

SURVEY WITH SONDE CLOSED

Apparent Rm 1.24 Ω m²/m Depth ________ ft.	DEPTHS	RESISTIVITY ohms — m²/m 5 … 0

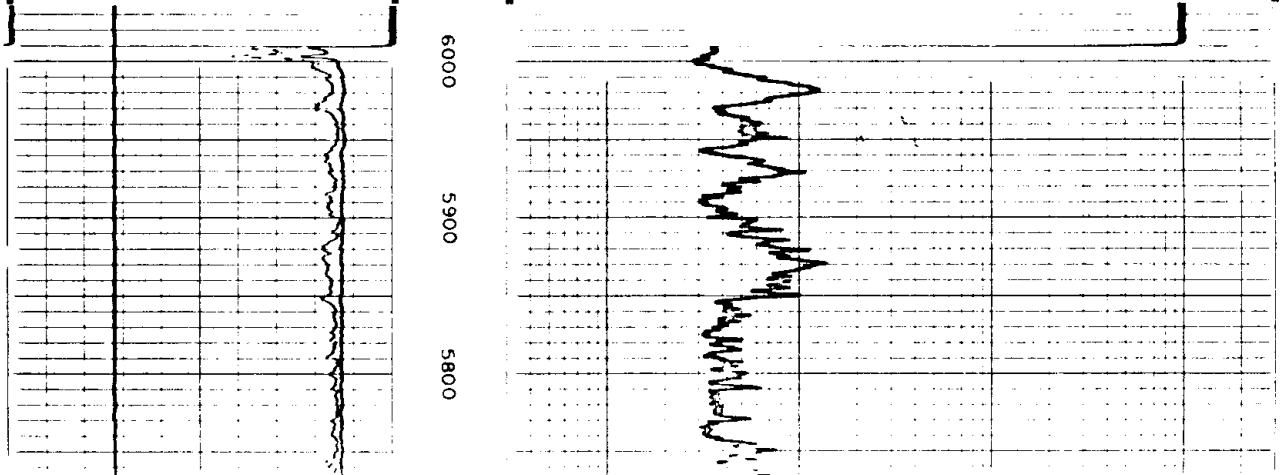

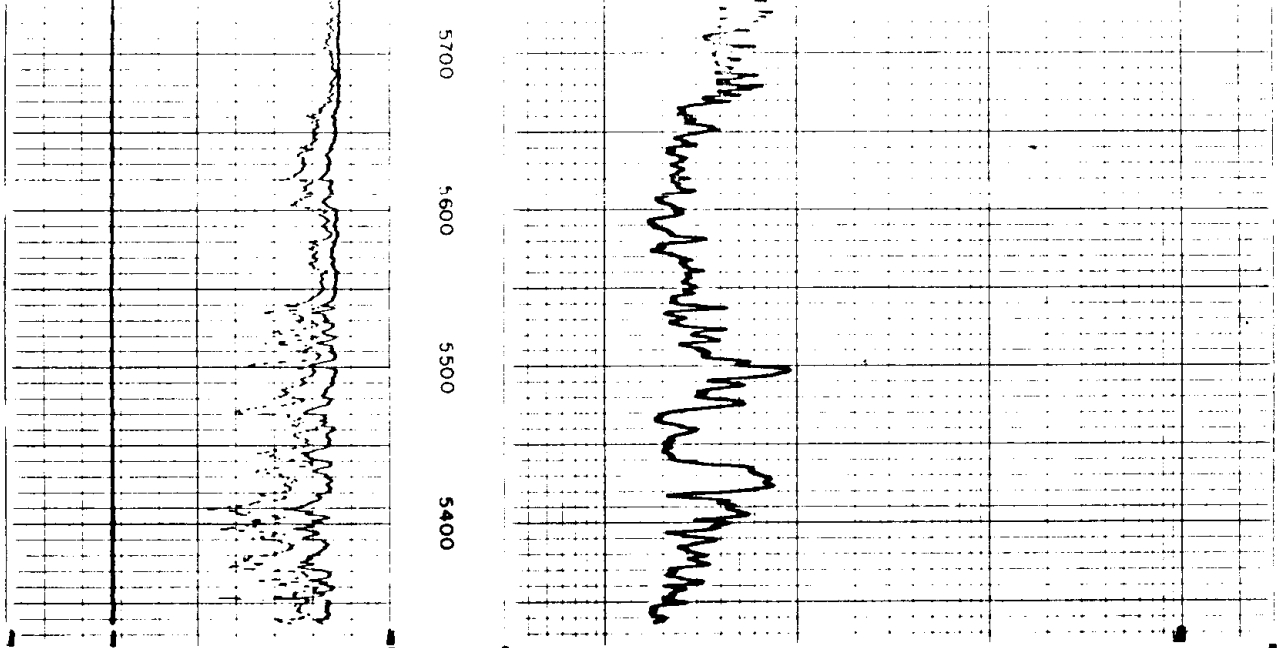

6" 16"

MICROCALIPER
Hole Diameter in Inches

MICRO INV. 1"X1"
10 0

MICRO NORMAL 2"
10 0

RESISTIVITY
OHMS - M 2/M

DEPTHS

PROXIMITY
1 10 100 1000

RESISTIVITY
ohms — m²/m

COMPANY PAN AMERICAN PETROLEUM CORPORATION
WELL OCS-P-0112 NO. 1
FIELD OFFSHORE COOS BAY AREA
COUNTY OFFSHORE STATE OREGON

Rm 1,24 @ 71 °F
Rmf 1.11 @ 72 °F
Rmc 1.51 @ 72 °F
BHT 135 °F

SWSC FR 6146
SWSC TD 6147
DRLR TD 6146
Elev:
KB
DF
GL