'OCS
P-093
GREB
#1

COUNTY Offshore regon
FIELD or
LOCATION Stonewall Bank
WELL OCS P- 93
GREBE #1
COMPANY ' on Oil Co of Calif.

SCHLUMBERGER

MICROLATEROLOG

SCHLUMBERGER WELL SURVEYING CORPORATION
Houston, Texas

COMPANY UNION OIL CO. of CALIF.
TERMINATED

GEOLOGICAL SURVEY
RECEIVED
NOV 12 1965
LOS ANGELES

WELL OCS P-093 GREBE #1

FIELD STONEWALL BANK

COUNTY OFFSHORE STATE OREGON

LOCATION Lambert Coordinates
OREGON NORTH ZONE
X=978,928E Y=327,172N
Sec.______ Twp.______ Rge.______

Other Services:

Permanent Datum: MLLW , Elev. W.D. 195'
Log Measured From D F , 34 Ft. Above Perm. Datum
Drilling Measured From DF

Elev.: K.B.______
D.F. 34'
G.L.______

Date	10-12-65			
Run No.	ONE			
Depth—Driller	5603'			
Depth—Logger	5601'			
Btm. Log Interval	5600'			
Top Log Interval	2300'			
Casing—Driller	10-3/4@ 2303'	@	@	@
Casing—Logger	2300'			
Bit Size	9-5/6			
Type Fluid in Hole	SALT BASE			
Dens. | Visc.	108 55			
pH | Fluid Loss	2.5 ml	ml	ml	ml
Source of Sample	CIRC			
R_m @ Meas. Temp.	048 @ 81 °F	@ °F	@ °F	@ °F
R_{mf} @ Meas. Temp.	0.010 @ 113 °F	@ °F	@ °F	@ °F
R_{mc} @ Meas. Temp.	0.027 @ 113 °F	@ °F	@ °F	@ °F
Source: R_{mf} | R_{mc}	C | C			
R_m @ BHT	0.072 @ 113 °F	@ °F	@ °F	@ °F
Time Since Circ.	6 HR.			
Max. Rec. Temp.	113 °F	°F	°F	°F
Equip. | Location	OSUC | 51C			
Recorded By	COLLINS			
Witnessed By	BILLMAN			

NOTED
NOV 12 1965
FACKLER

NOTED - SOLANAS

FOLD HERE

THIS HEADING AND LOG CONFORMS TO API RP 31

REMARKS

Changes in Mud Type or Additional Samples		
Date | Sample No.		
Depth—Driller		
Type Fluid in Hole		
Dens. | Visc.		
pH | Fluid Loss	ml	
Source of Sample		
R_m @ Meas. Temp.	@ °F	@ °F
R_{mf} @ Meas. Temp.	@ °F	@ °F
R_{mc} @ Meas. Temp.	@ °F	@ °F
Source: R_{mf} | R_{mc}		
R_m @ BHT	@ °F	@ °F
R_{mf} @ BHT	@ °F	@ °F
R_{mc} @ BHT	@ °F	@ °F

Scale Changes

Type Log	Depth	Scale Up Hole	Scale Down Hole

Equipment Data

Run No.	Tool Type	Pad Type	Tool Pos.	Other
ONE	M L			

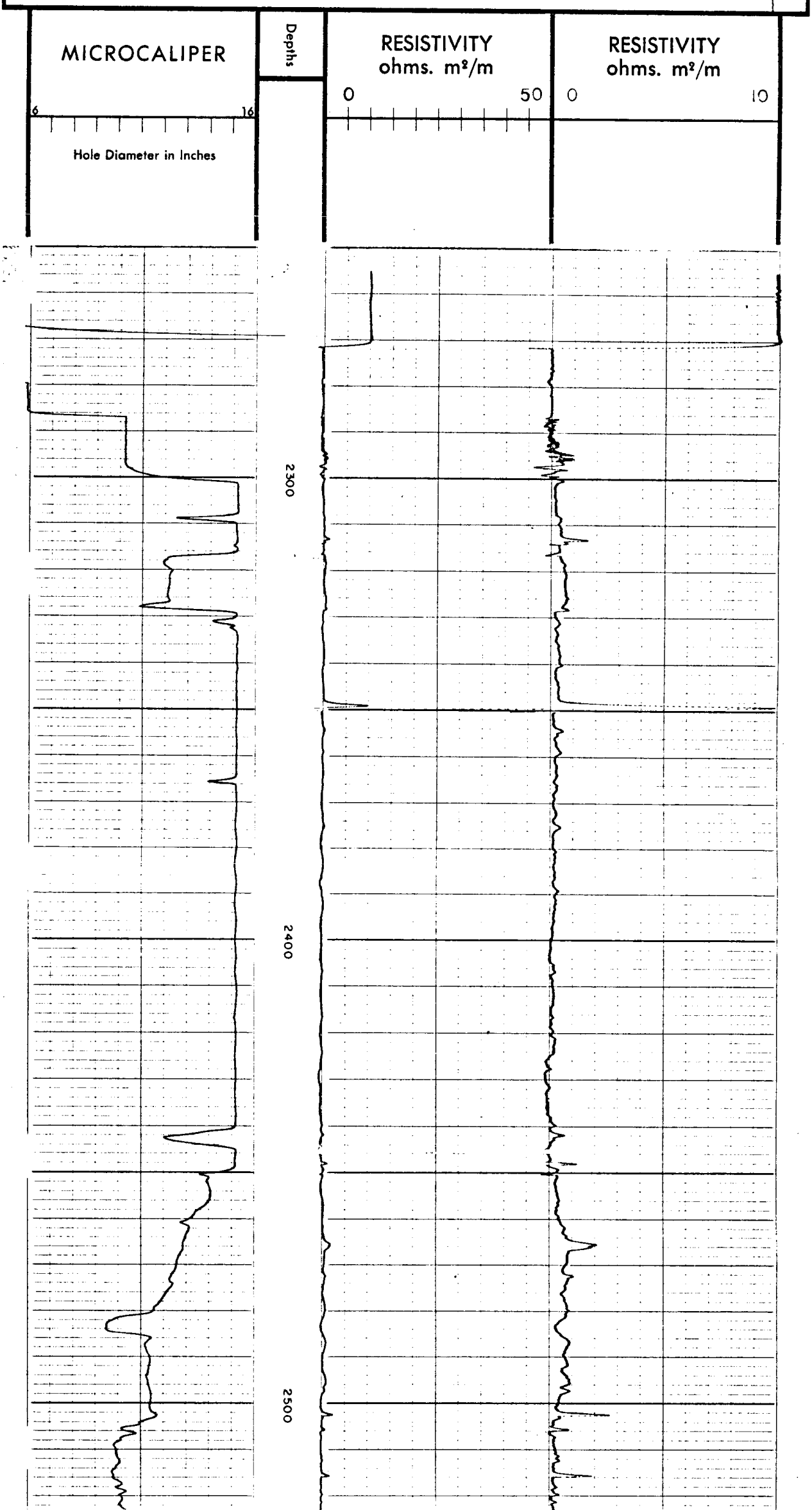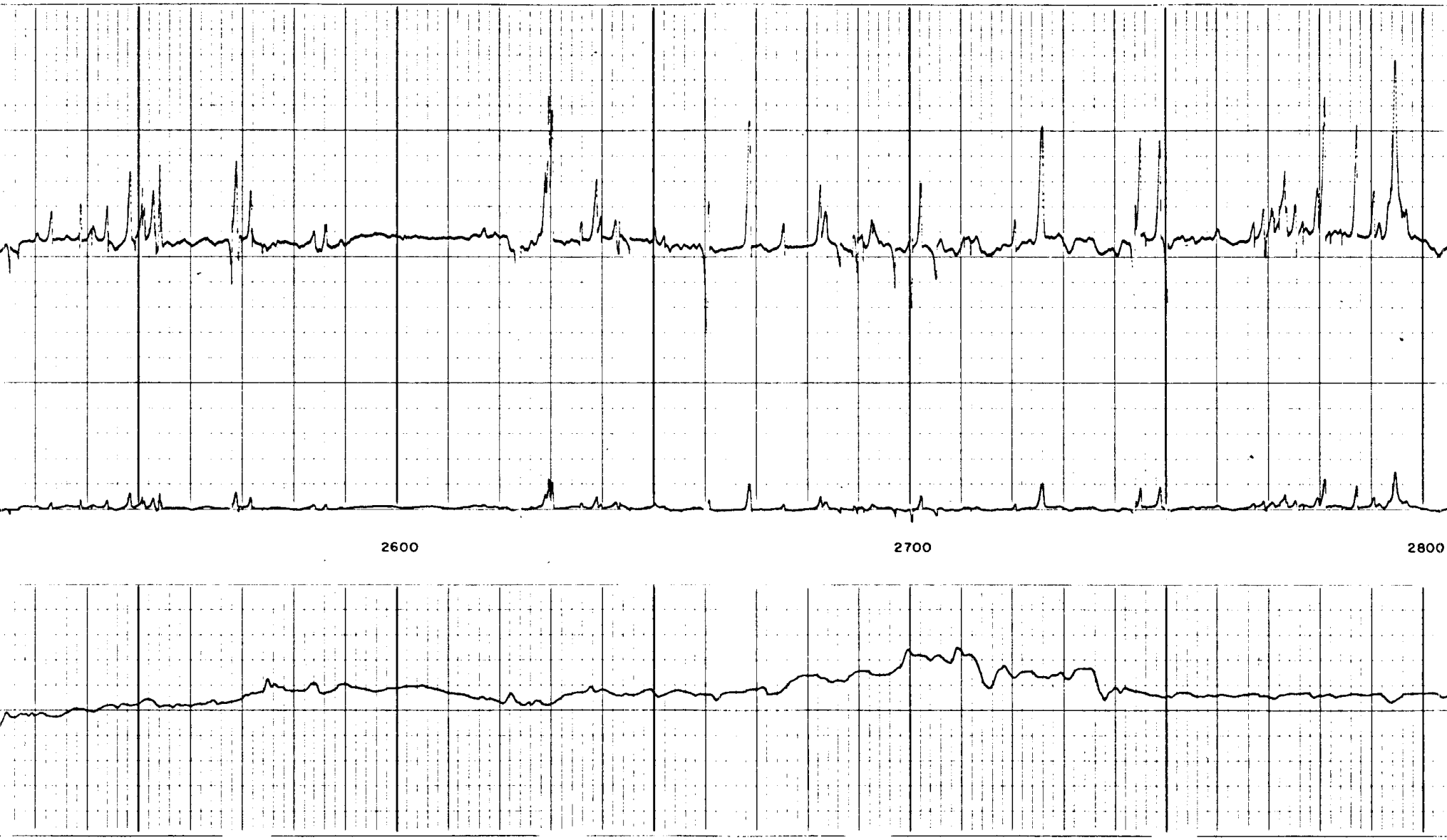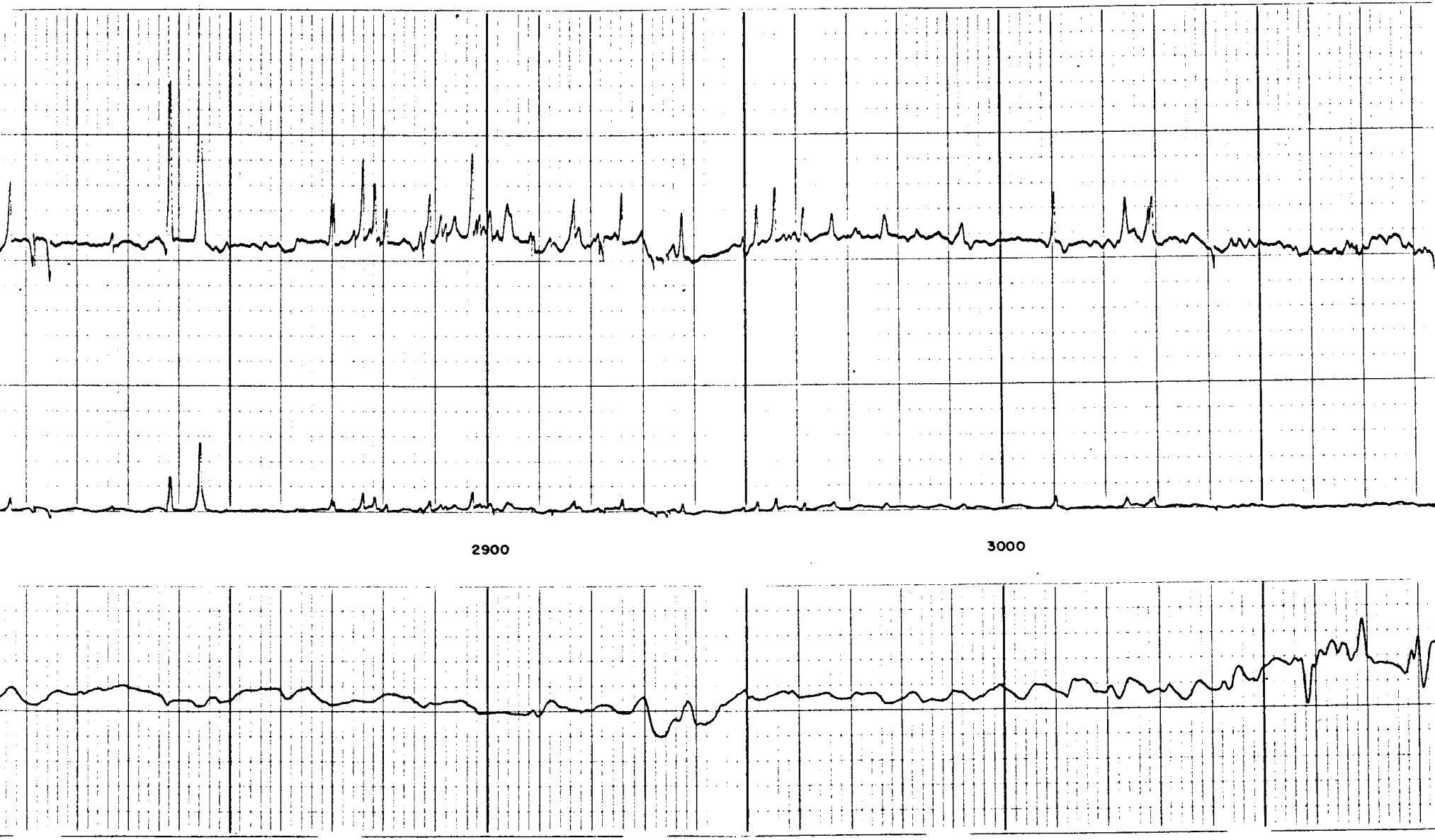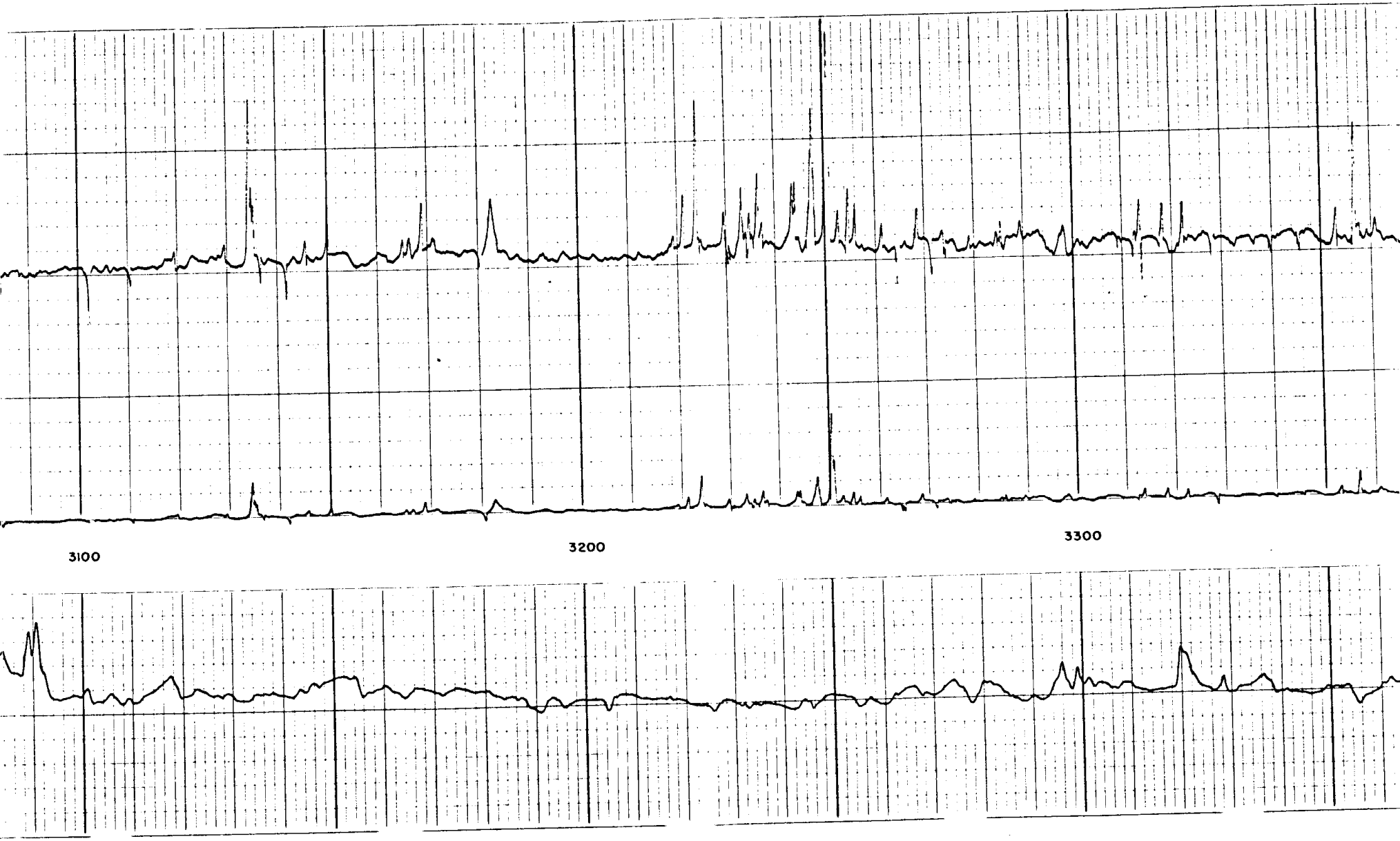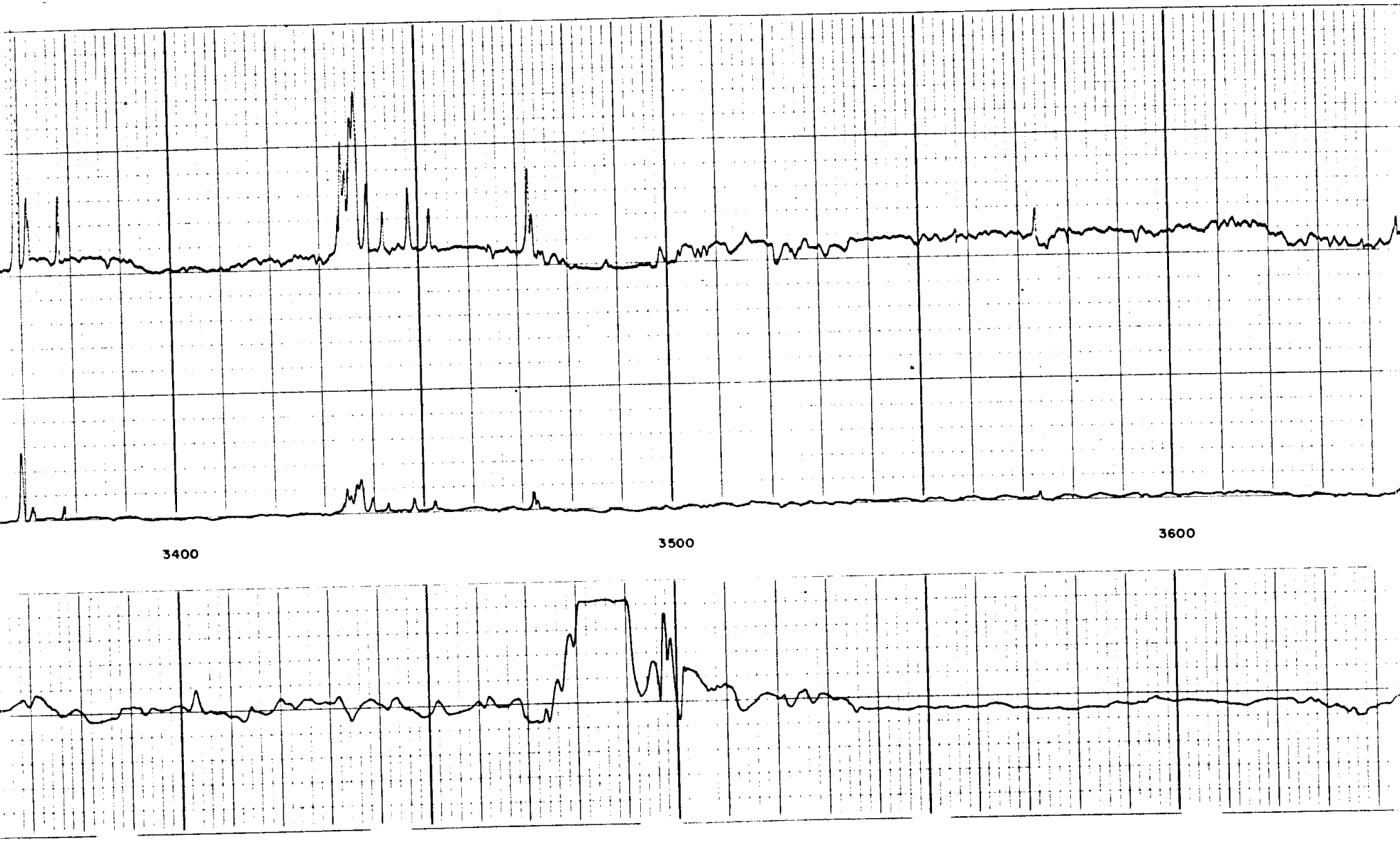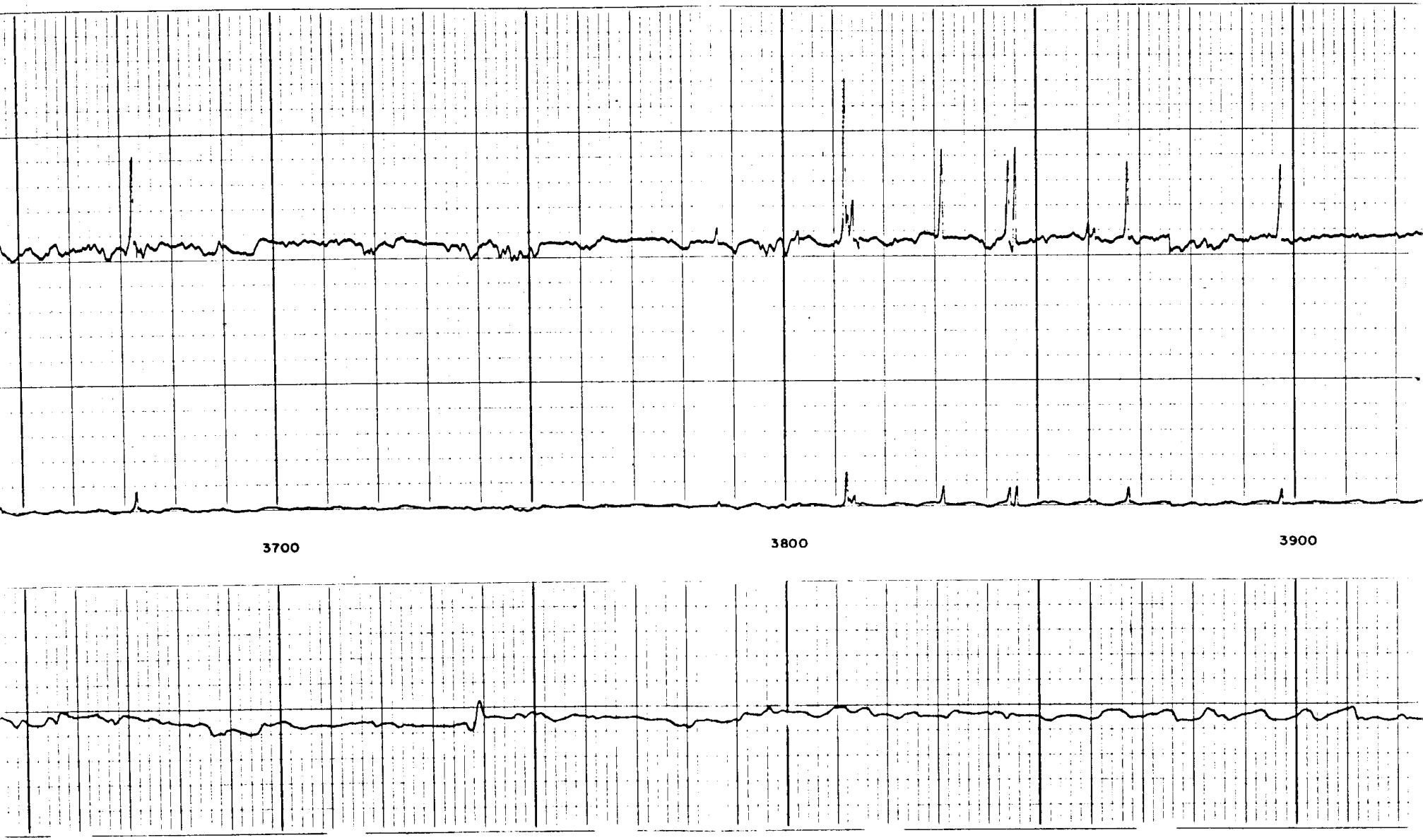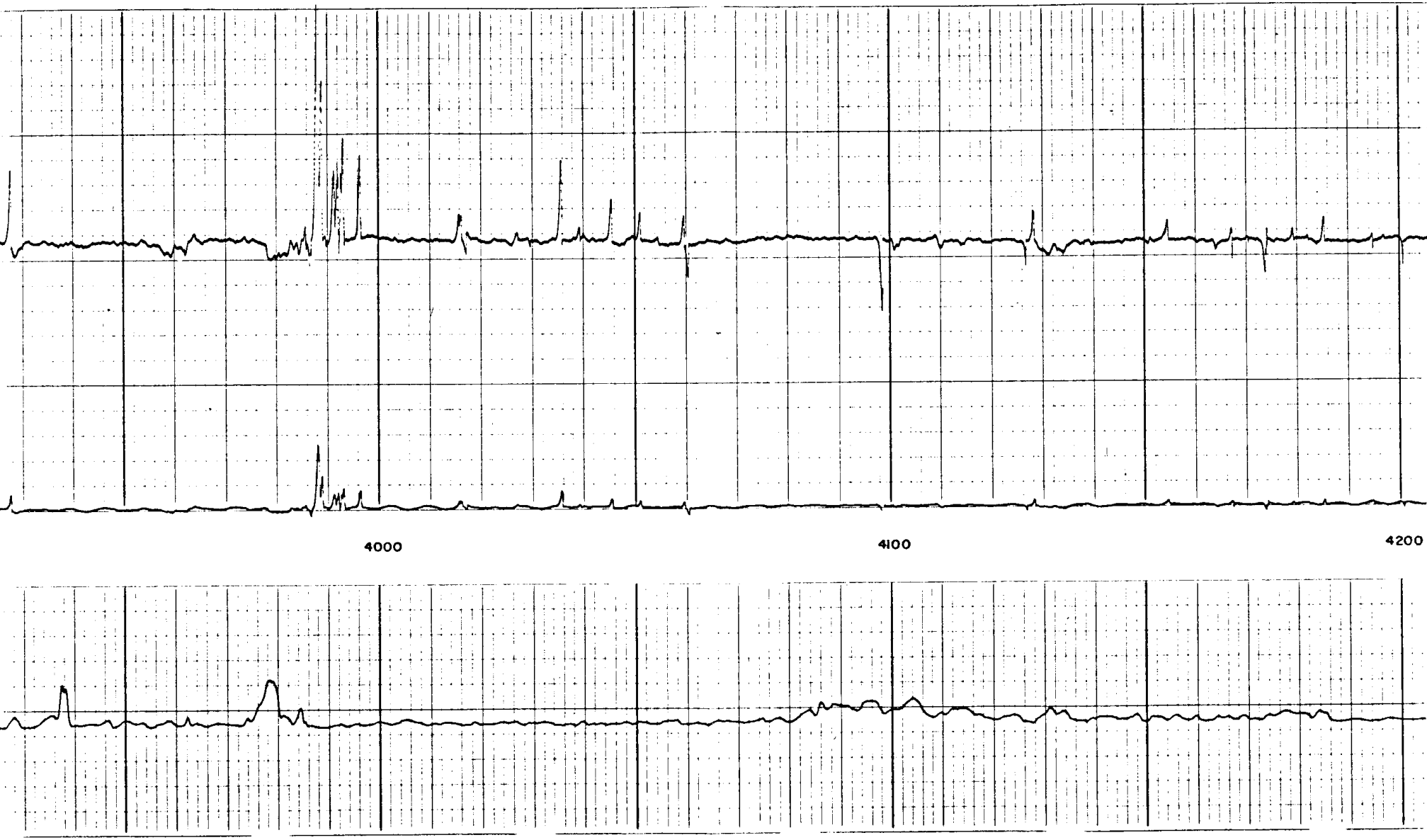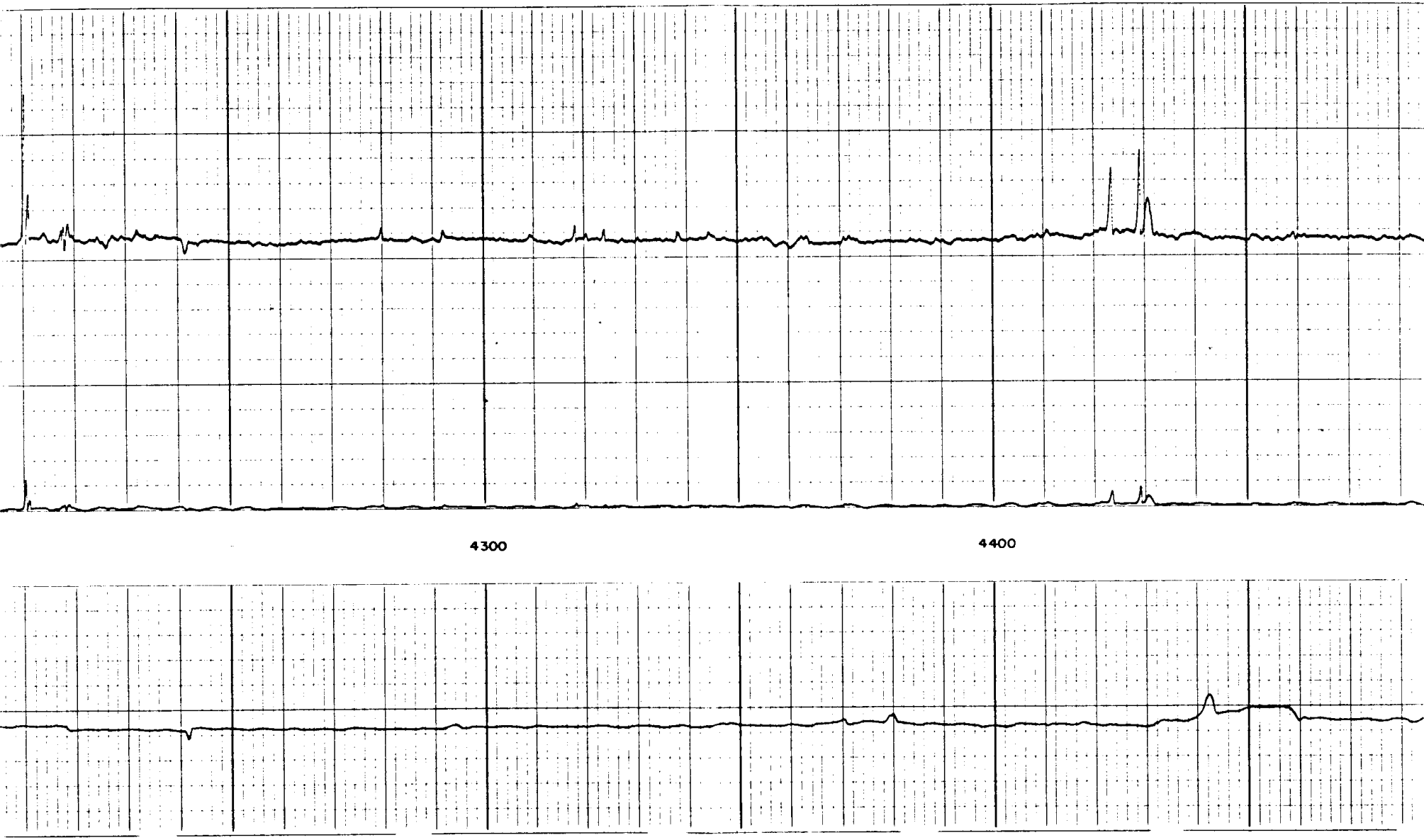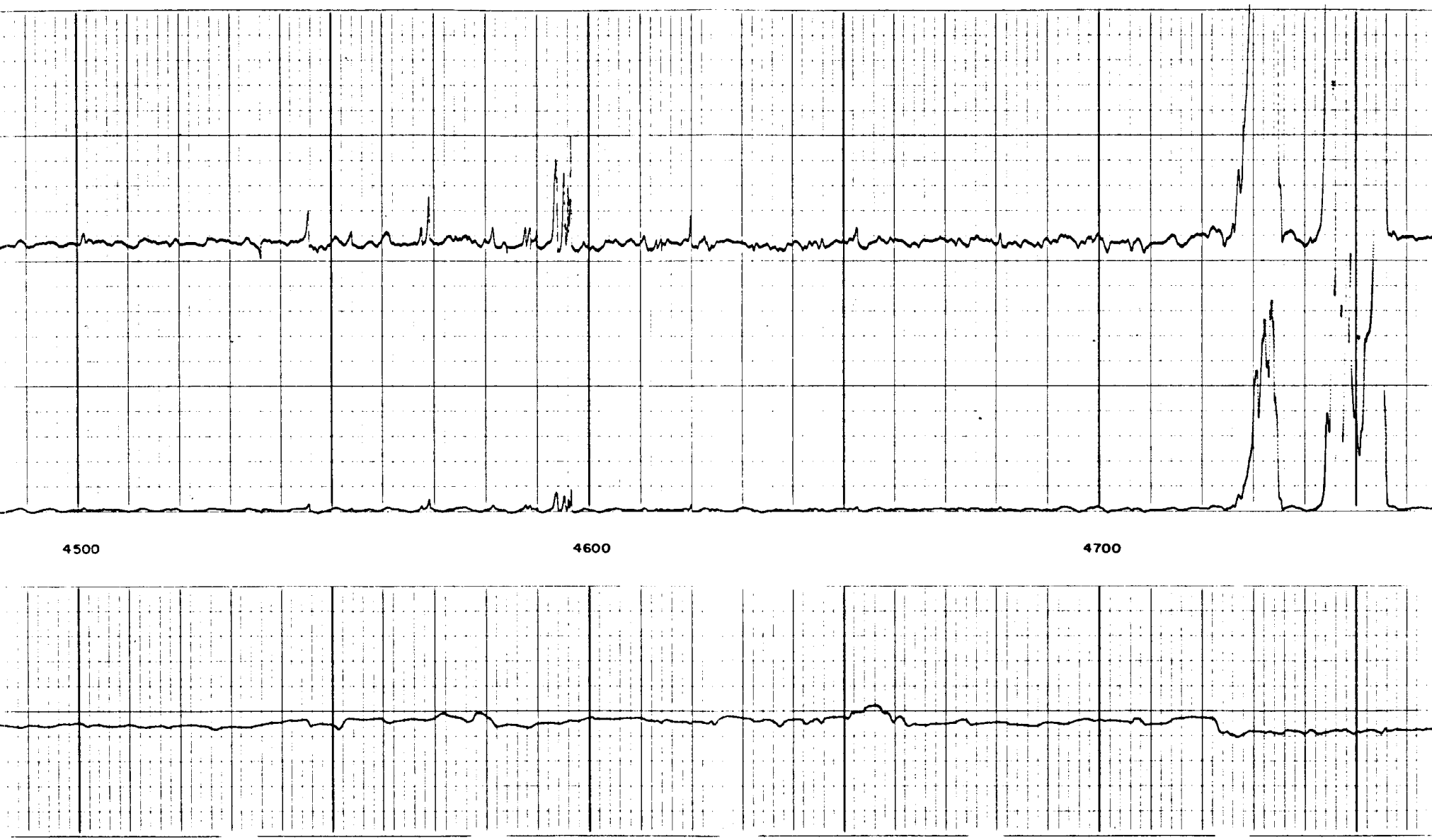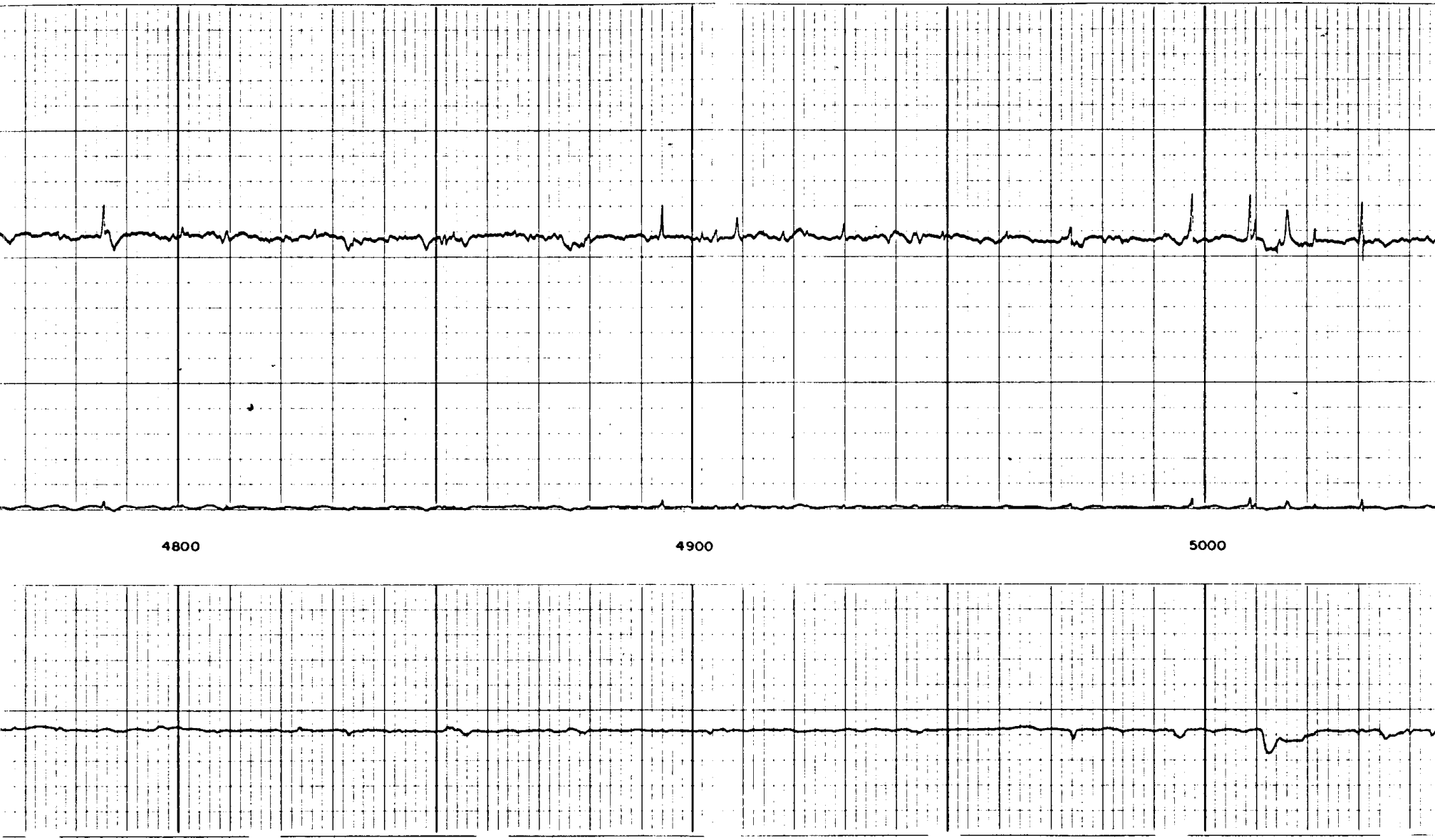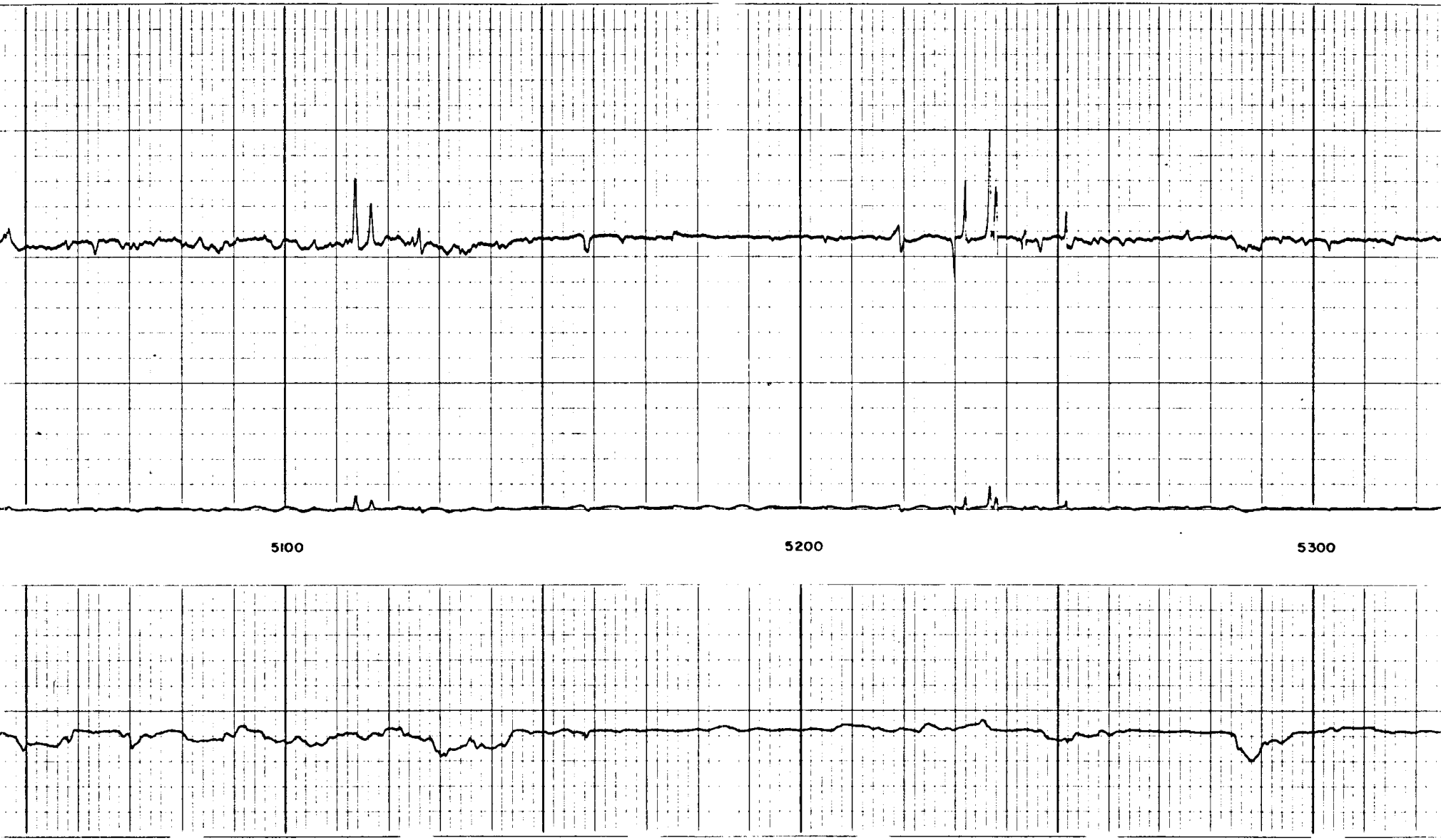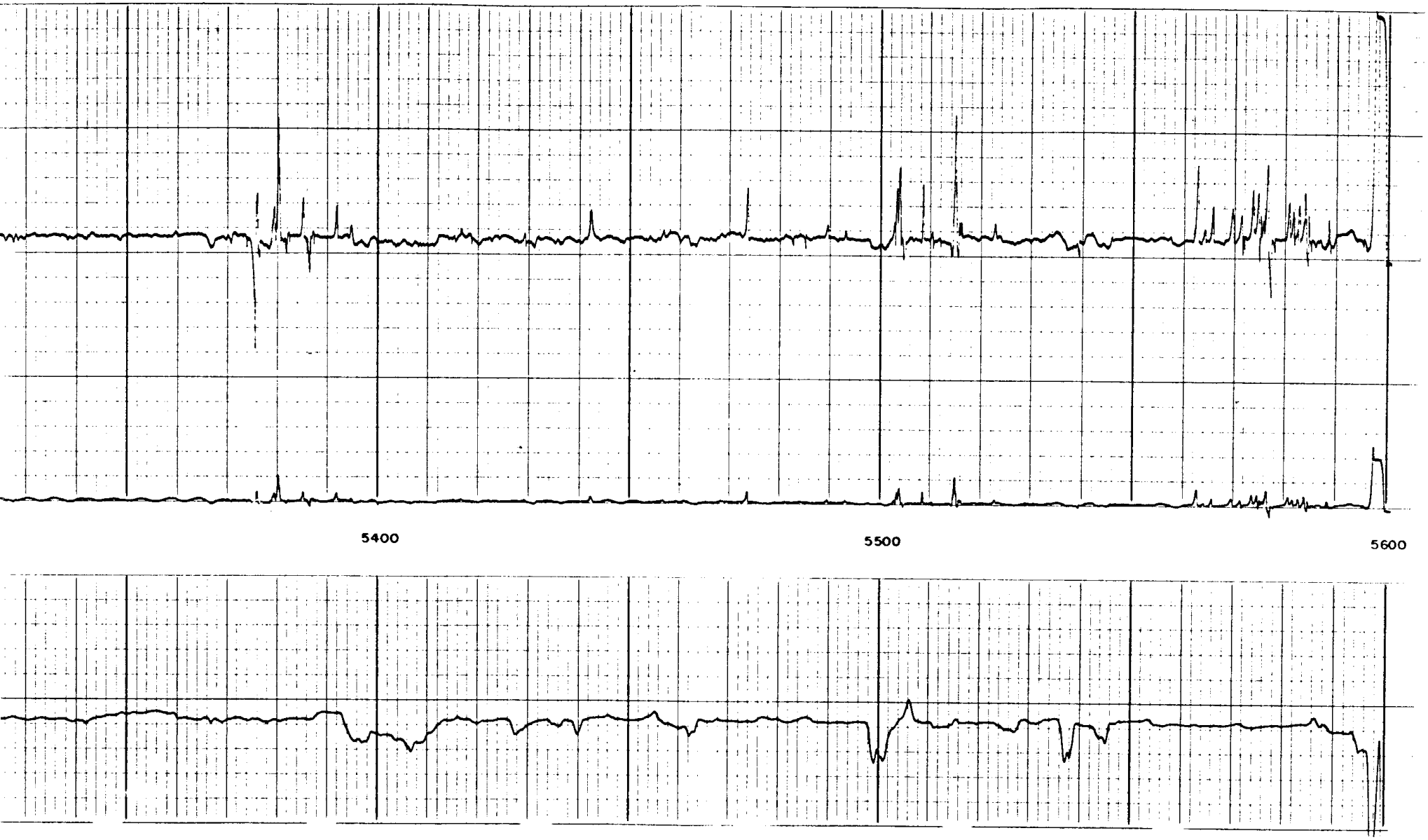C.D.: Not Used S.O.: Centered
Equip. Used: CART. No.
PANEL No.
SONDE No.