Dresser Atlas

DRESSER

ACOUSTIC CEMENT BOND LOG

VDL NEUTRON

FILE NO.

API NO.

5" = 100'

COMPANY OREGON NATURAL GAS CORP.
WELL OM 14 A-3
FIELD MIST
COUNTY COLUMBIA STATE ORE.

LOCATION:
1111.24' E & 894.45' N
FROM SW CORNER OF.

SEC 3 TWP 6N RGE 5W

OTHER SERVICES
NONE

PERMANENT DATUM GL ELEV. 1032.1
LOGGING MEASURED FROM KB 11.5' FT. ABOVE P.D.
DRILLING MEASURED FROM KB

ELEVATIONS
KB 1043.6'
DF ---
GL 1032.1'

DATE	01-21-87
RUN	1
SERVICE ORDER	22825
DEPTH-DRILLER	3186'
DEPTH-LOGGER	3131'
BOTTOM LOGGED INTERVAL	3128'
TOP LOGGED INTERVAL	500'
TYPE FLUID IN HOLE	WATER
SALINITY PPM CL.	---
DENSITY LB/GAL.	
LEVEL	FULL
MAX. REC. TEMP. DEG. F	
OPR. RIG TIME	2 HRS
EQUIP. NO. / LOC.	6406 SACRAMENTO
RECORDED BY	M. HINDS
WITNESSED BY	MR. THOMAS

TIGHT HOLE
[✓ YES] NO
P.B.

BOREHOLE RECORD

NO.	BIT	FROM

RECEIVED
FEB 27 1987
DOGAMI
Portland

FOLD HERE

IN MAKING INTERPRETATIONS OF LOGS OUR EMPLOYEES WILL GIVE CUSTOMER THE BENEFIT OF THEIR BEST JUDGEMENT, BUT SINCE ALL INTERPRETATIONS ARE OPINIONS BASED ON INFERENCES FROM ELECTRICAL OR OTHER MEASURMENTS, WE CANNOT, AND WE DO NOT GUARANTEE THE ACCURACY OR CORRECTNESS OF ANY INTERPRETATION. WE SHALL NOT BE LIABLE OR RESPONSIBLE FOR ANY LOSS, COST, DAMAGES, OR EXPENSES WHATSOEVER INCURRED OR SUSTAINED BY THE CUSTOMER RESULTING FROM ANY INTERPRETATION MADE BY ANY OF OUR EMPLOYEES.

CASING RECORD

SIZE	WGT	FROM	TO
5.5	15.5	SURF	TD

REMARKS RUN (1)

EQUIPMENT DATA

RUN	TRIP	TOOL	SERIAL NO.	SERIES NO.	POSITION
1	1	CBL	72525	1417	FREE
1	1	NEU	74444	2404	FREE
1	1	GR			
1	1	CCL	---	2318	FREE

COMPANY: OREGON NATURAL GAS CORP. RUN: 1

WELL NAME: CM 14 A-2 TRIP: 1

SERVICE: CC222M FILE: 10 DATE: 01 12 87 TIME: [illegible]

REVISION: PSYAHL REV D007 VER 7 MODE: RECORD

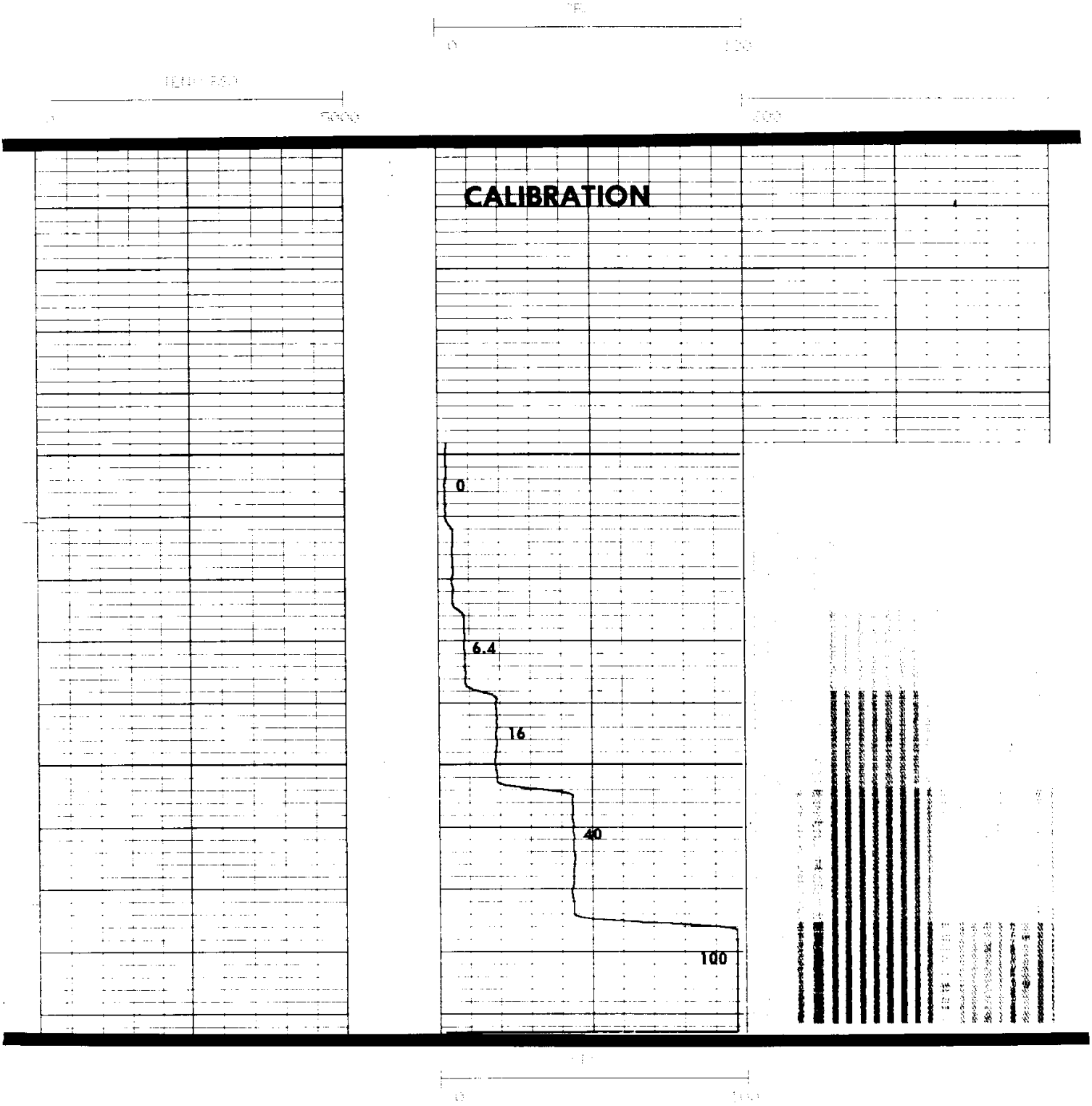

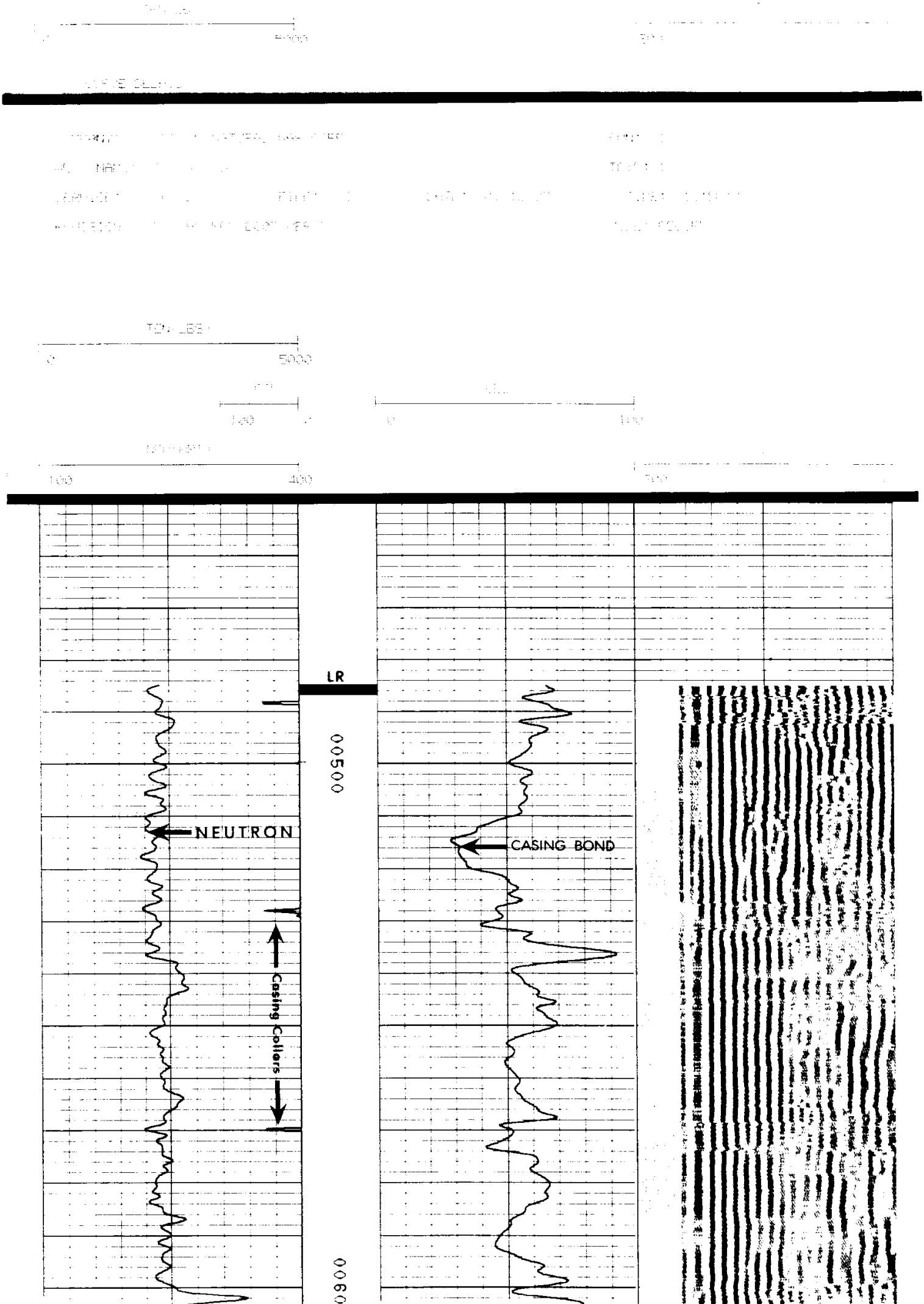

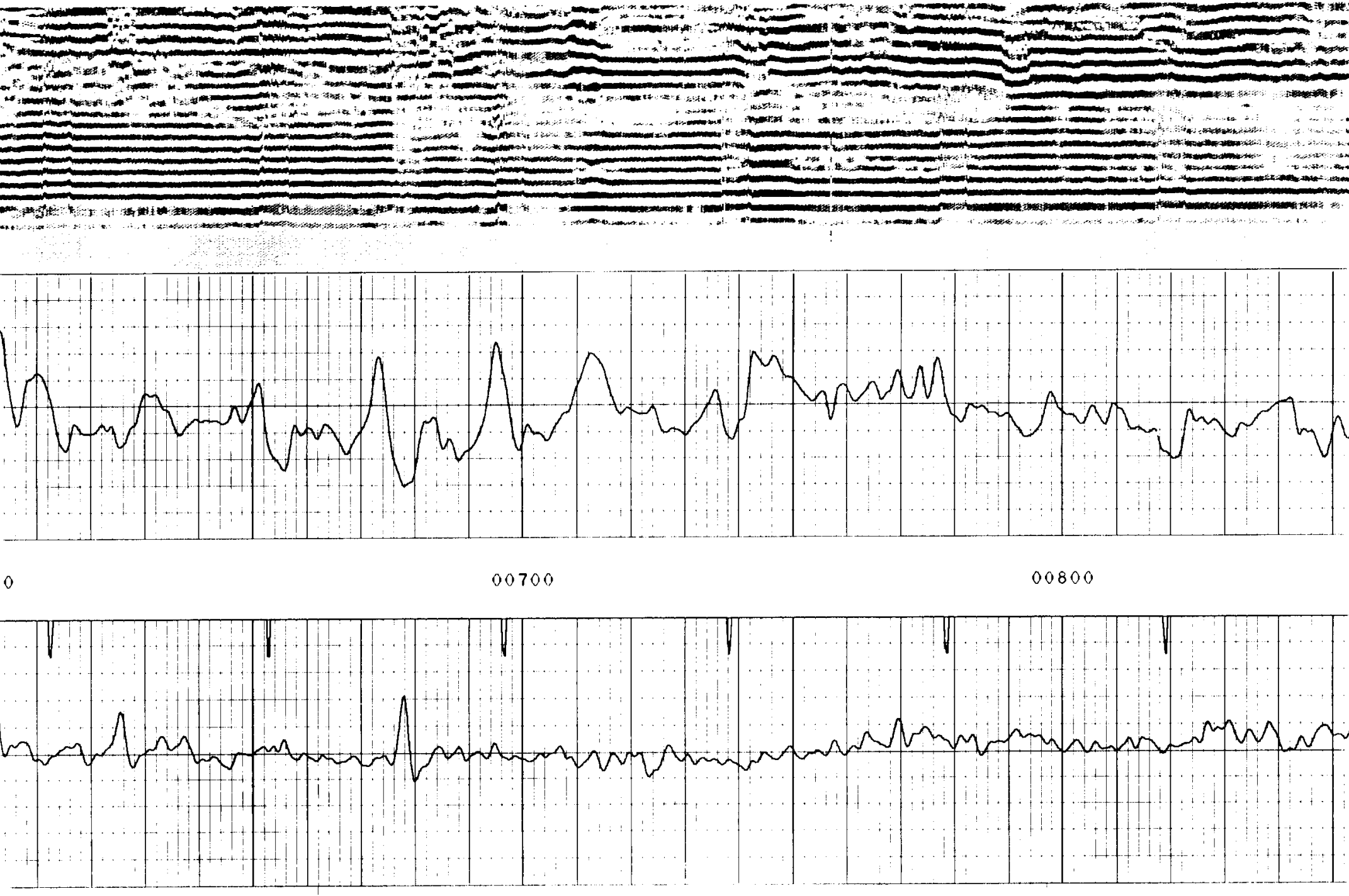

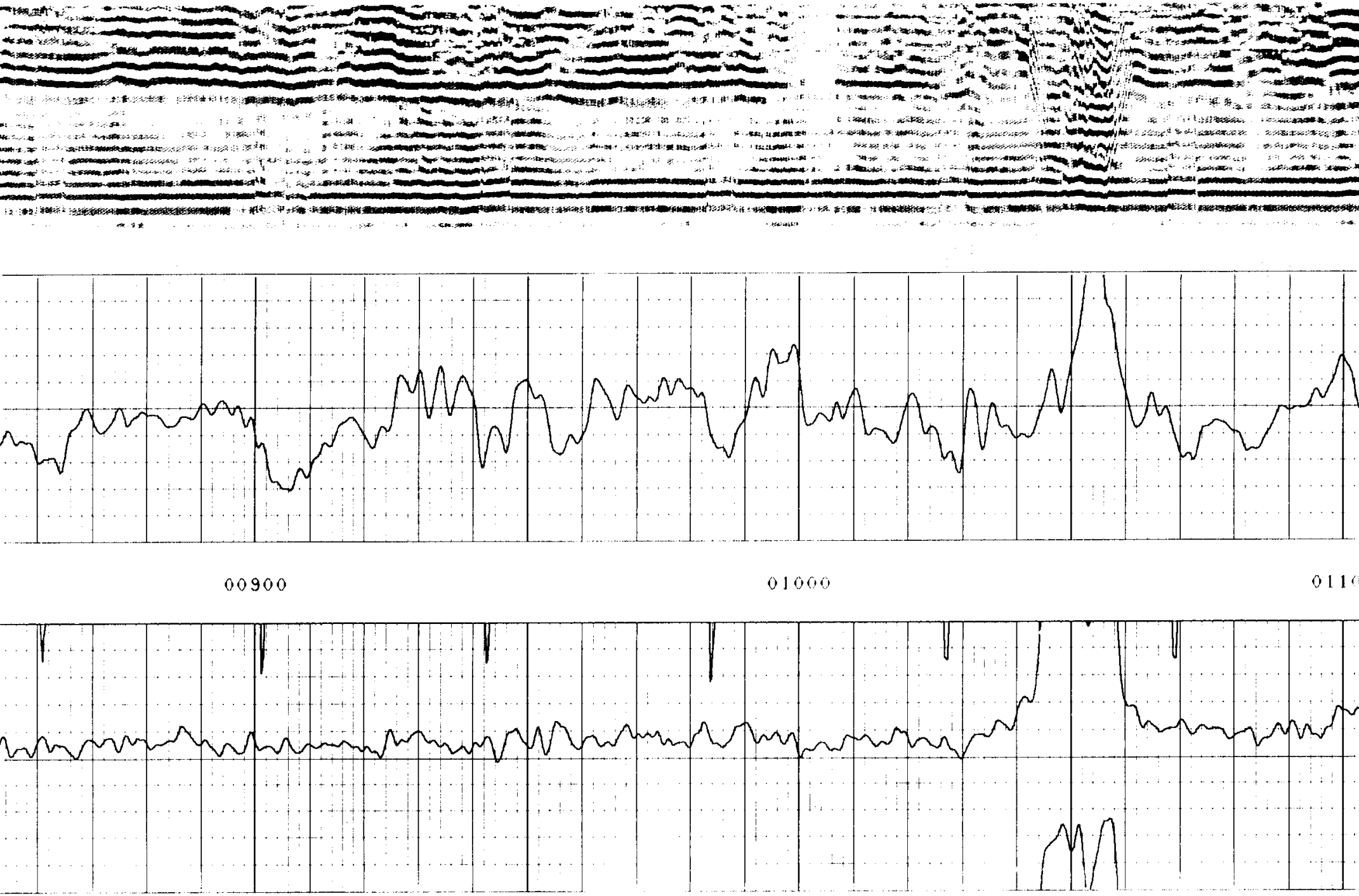

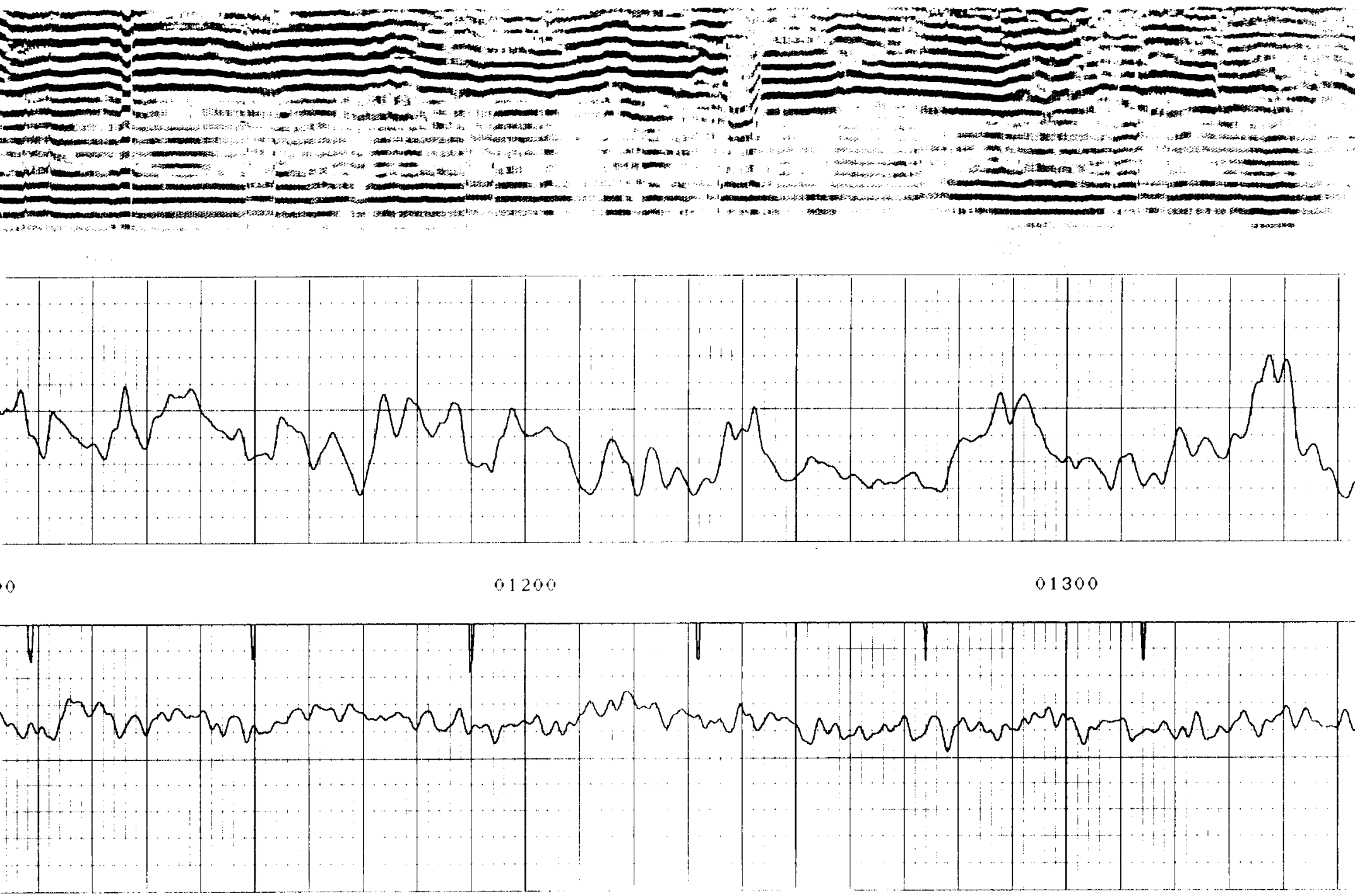

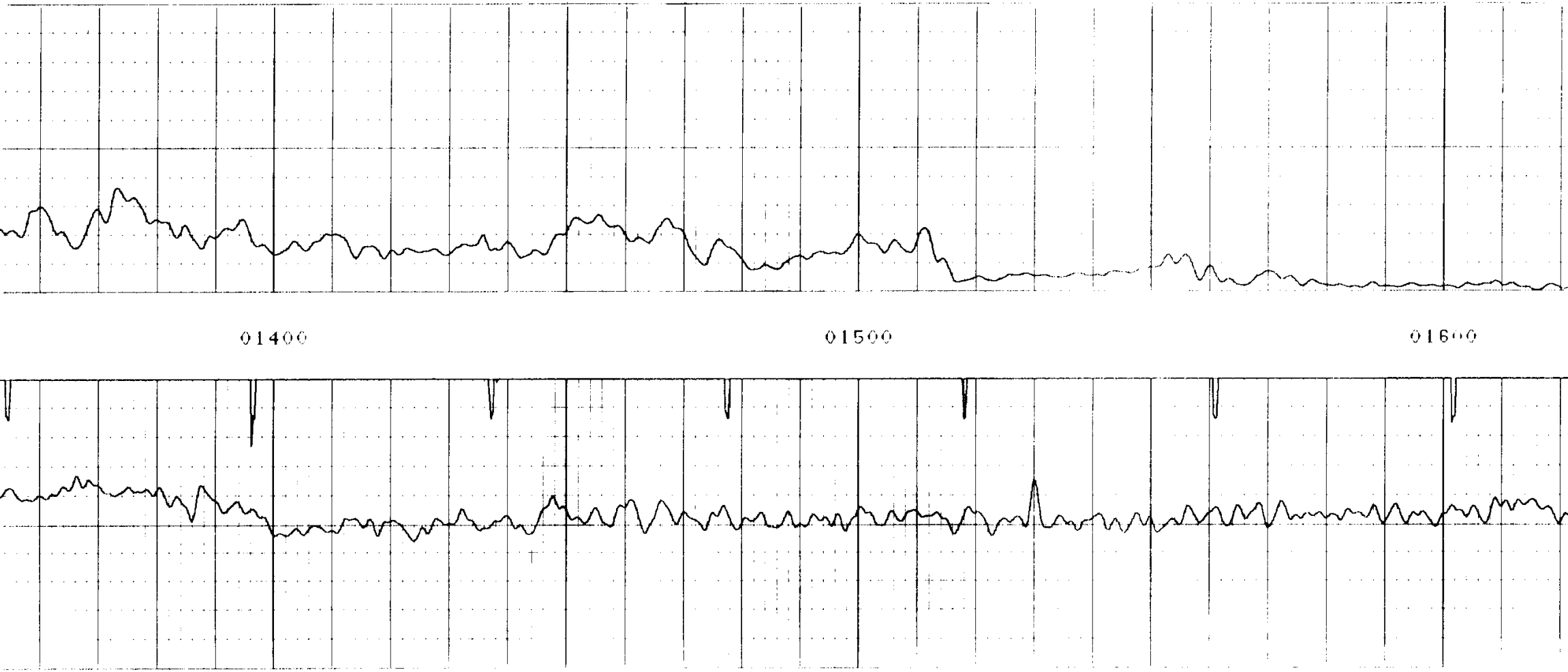

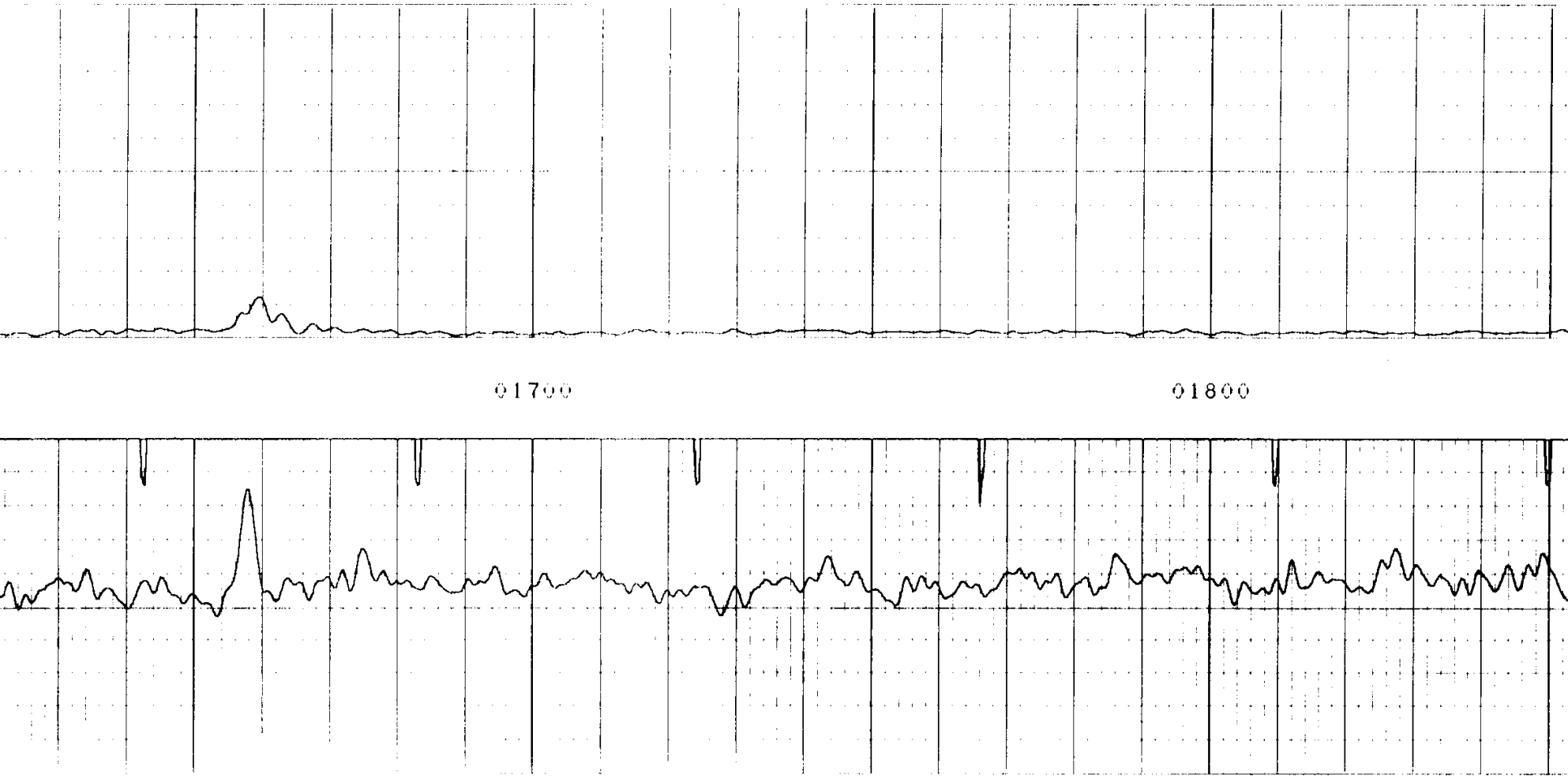

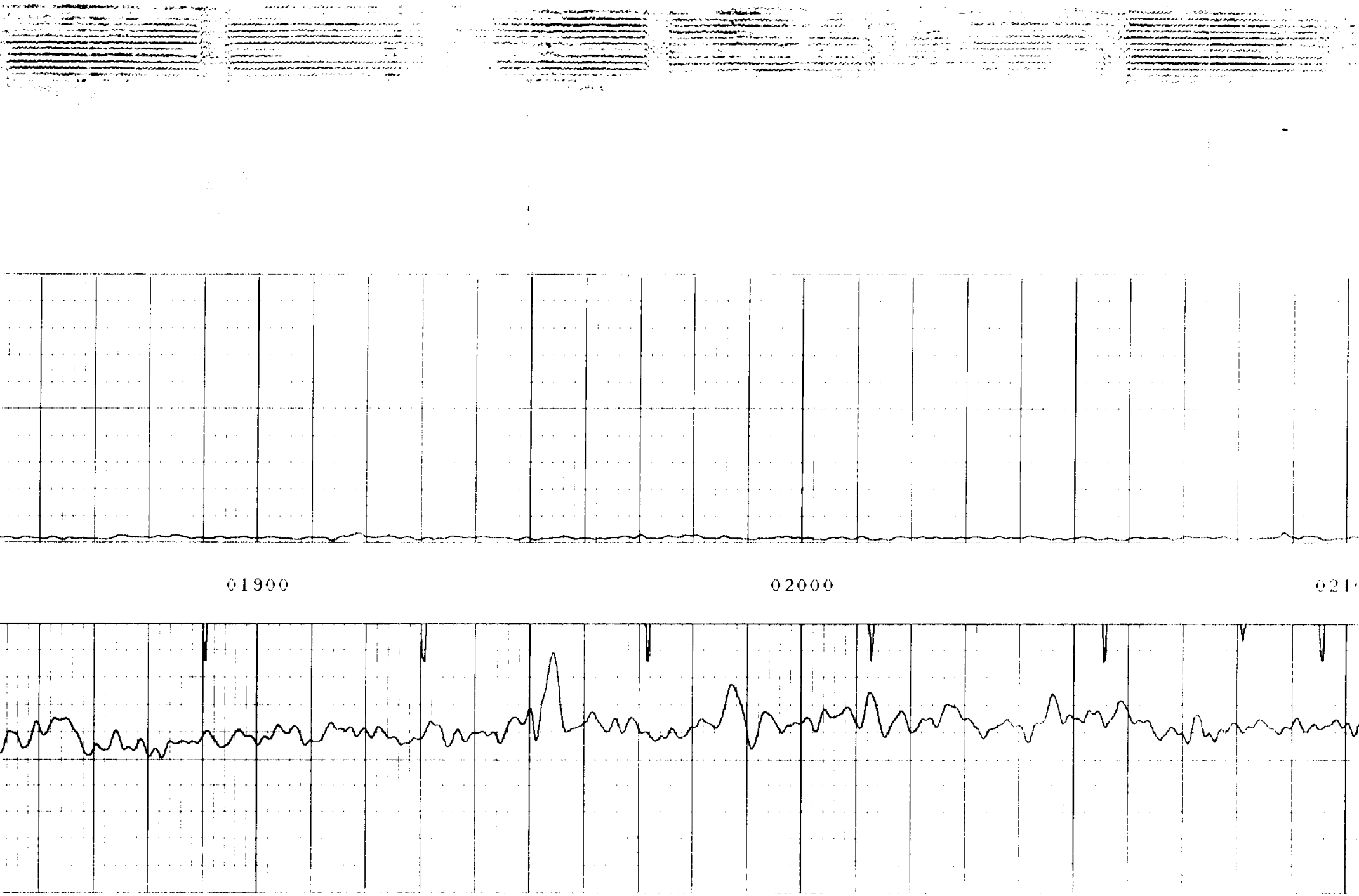

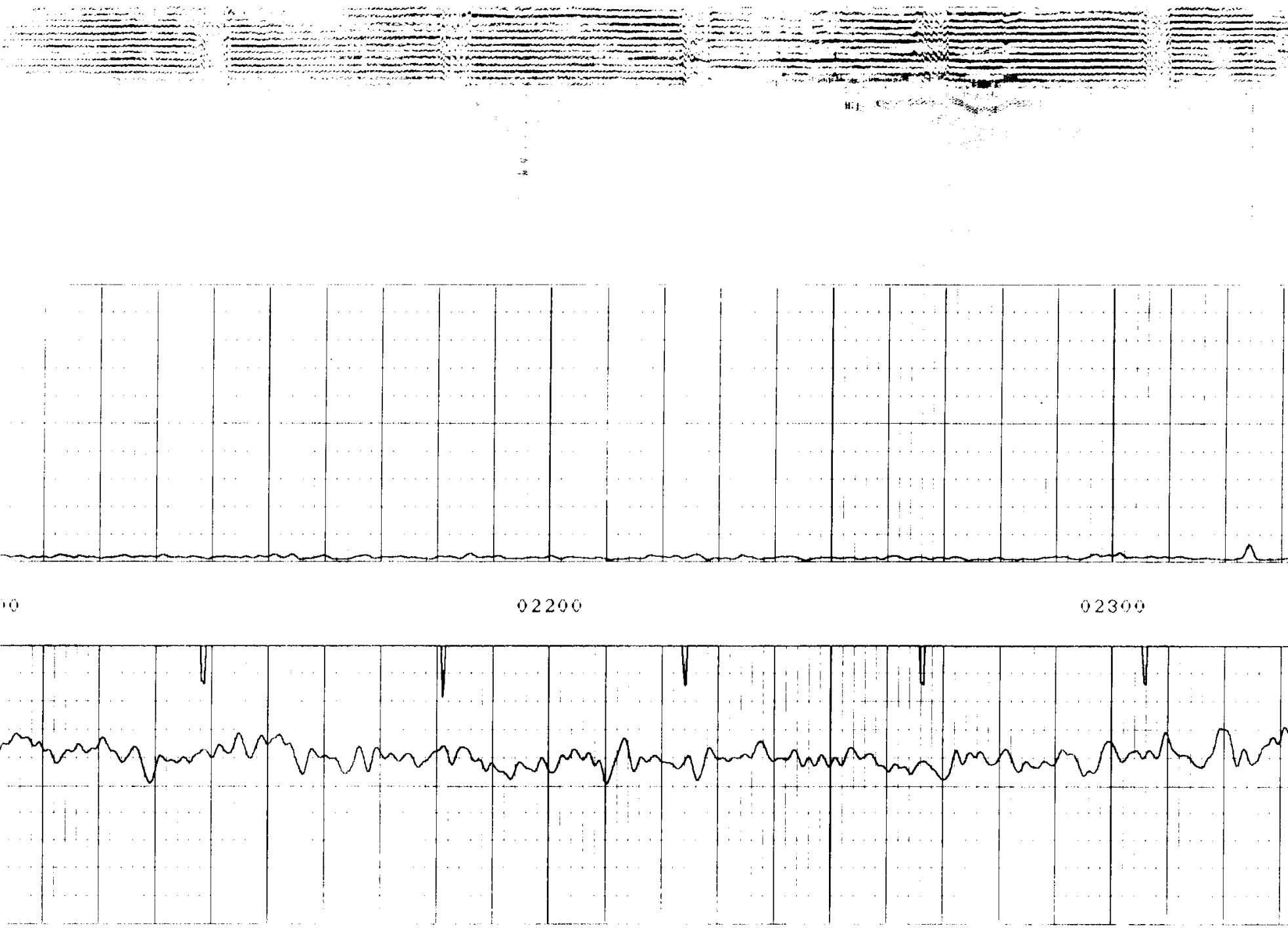

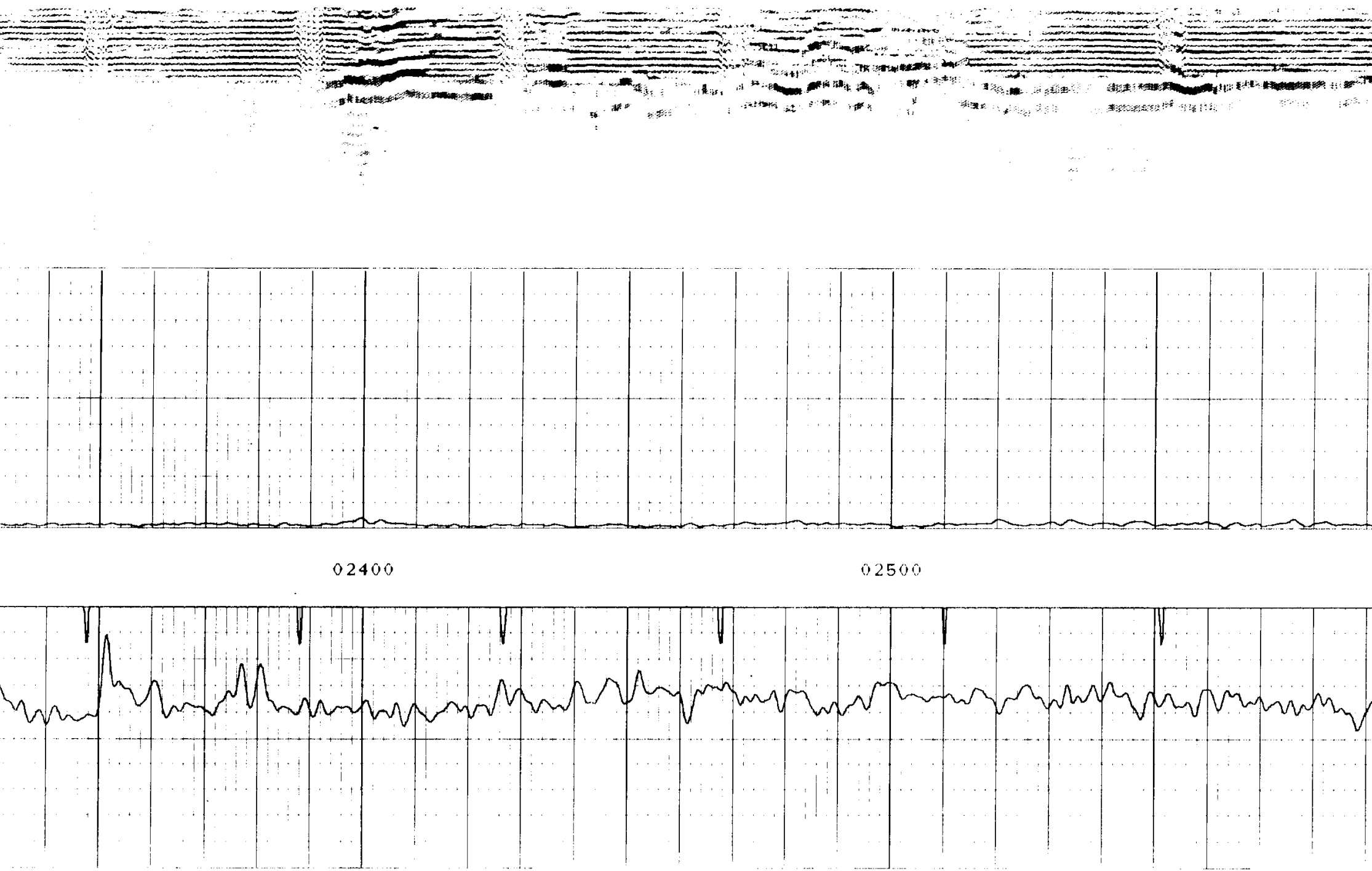

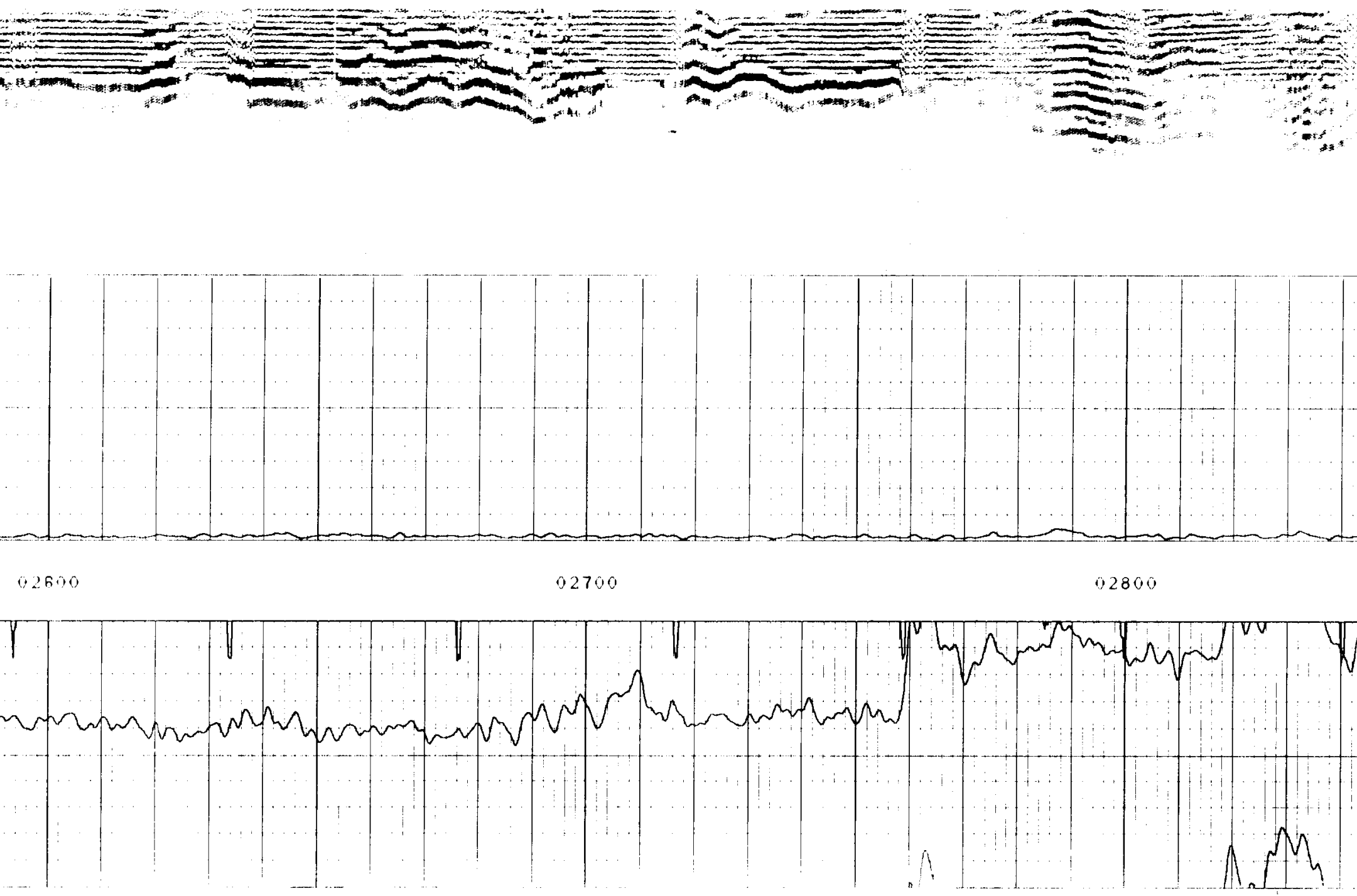

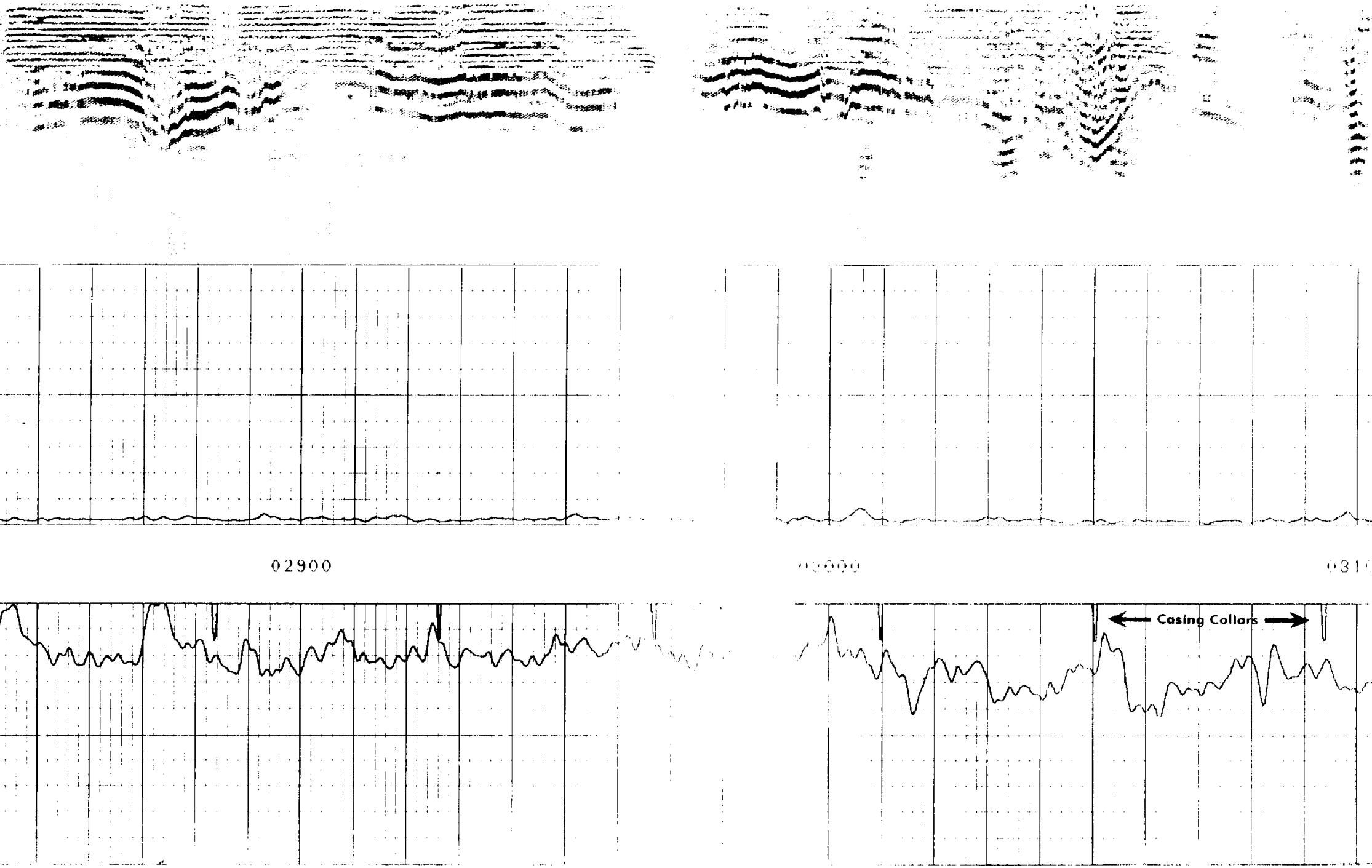

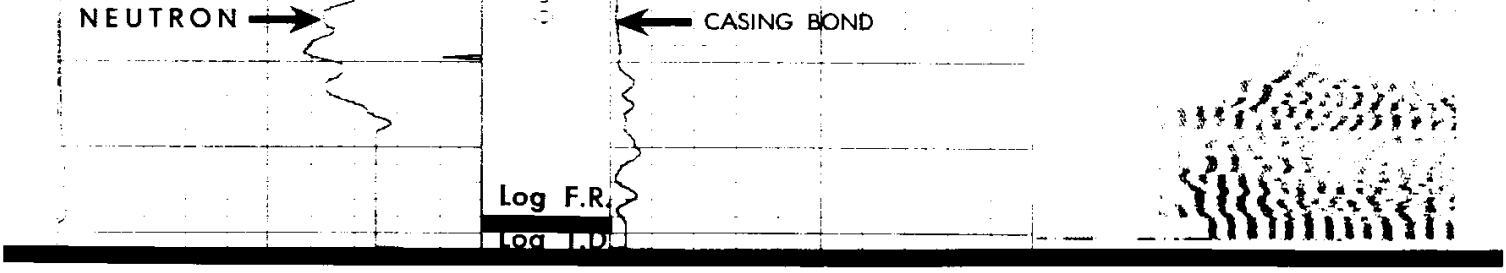

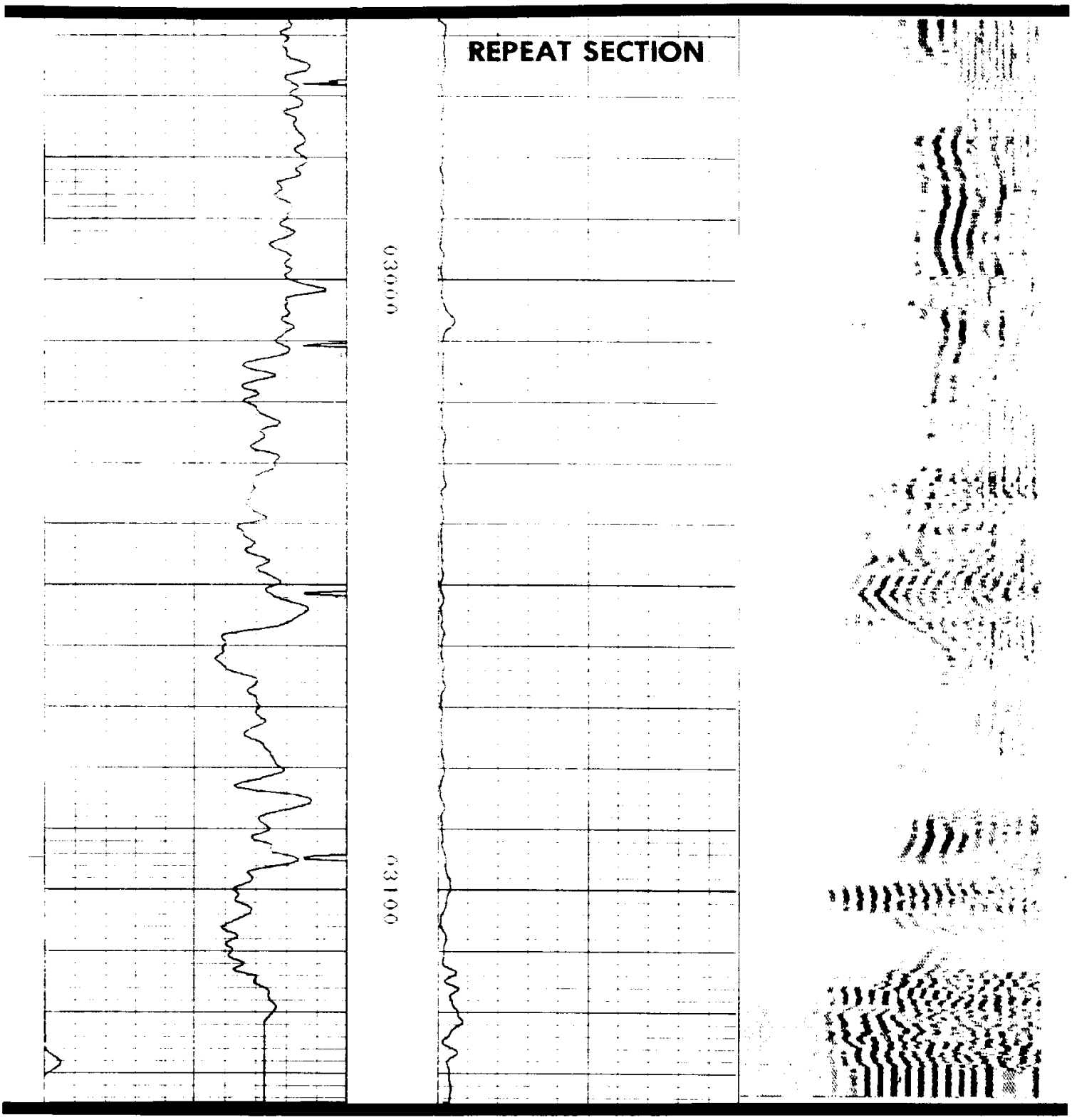

Dresser Atlas

DRESSER

FORM 925349 (09/80)