Schlumberger

GEOFRAME
PROCESSED
INTERPRETATION

BorDip
4x2x60

With Images

*A Mark of Schlumberger

Using the following logs: PEX
BHC
FMI

COMPANY:	NORTHWEST NATURAL GAS		
WELL:	OM 22-26-65 RD		
FIELD:	MIST		
COUNTY:	Columbia		
STATE:	Oregon		
COUNTRY:			
Date Logged:	2000/05/21	Date Processed:	09-JUN-2000
Well Location:	1744.22' SOUTH, 2512.13' EAST FROM THE NW CORNER OF 26		
Elevations:	KB: 631ft	DF: 629ft	GL: 621ft
API Number:	36-009-00330	Job Number:	

SCANNED

FOLD HERE The well name, location and borehole reference data were furnished by the customer.

All interpretations are opinions based on inferences from electrical or other measurements and we cannot and do not guarantee the accuracy or correctness of any interpretation, and we shall not, except in the case of gross or wilful negligence on our part, be liable or responsible for any loss, costs, damages or expenses incurred or sustained by anyone resulting from any interpretations made by any of our officers, agents or employees. These interpretations are also subject to Clause 4 of our General Terms and Conditions as set out in our current Price Schedule.

Field Recording:	Location: SACRAMENTO	Software Version: 9C1-303	Engineer: M.KHAN
Office Recording:	ICS Center: Bakersfield, ICS	Baseline:	Log Analyst: T.Quinian

Mud and Borehole Measurements:

Rm @ Measured Temperature:	1.185ohm.m @ 76degF	BHT: 86degF	Bitsize: 6.25in
Rmf @ Measured Temperature:	1.05ohm.m @ 72degF	Type Fluid in Hole:	DMA
Rmc @ Measured Temperature:	0.93ohm.m @ 76degF	Mud Density: 8.9lbm/gal	

Remarks:

1069545

N
W E

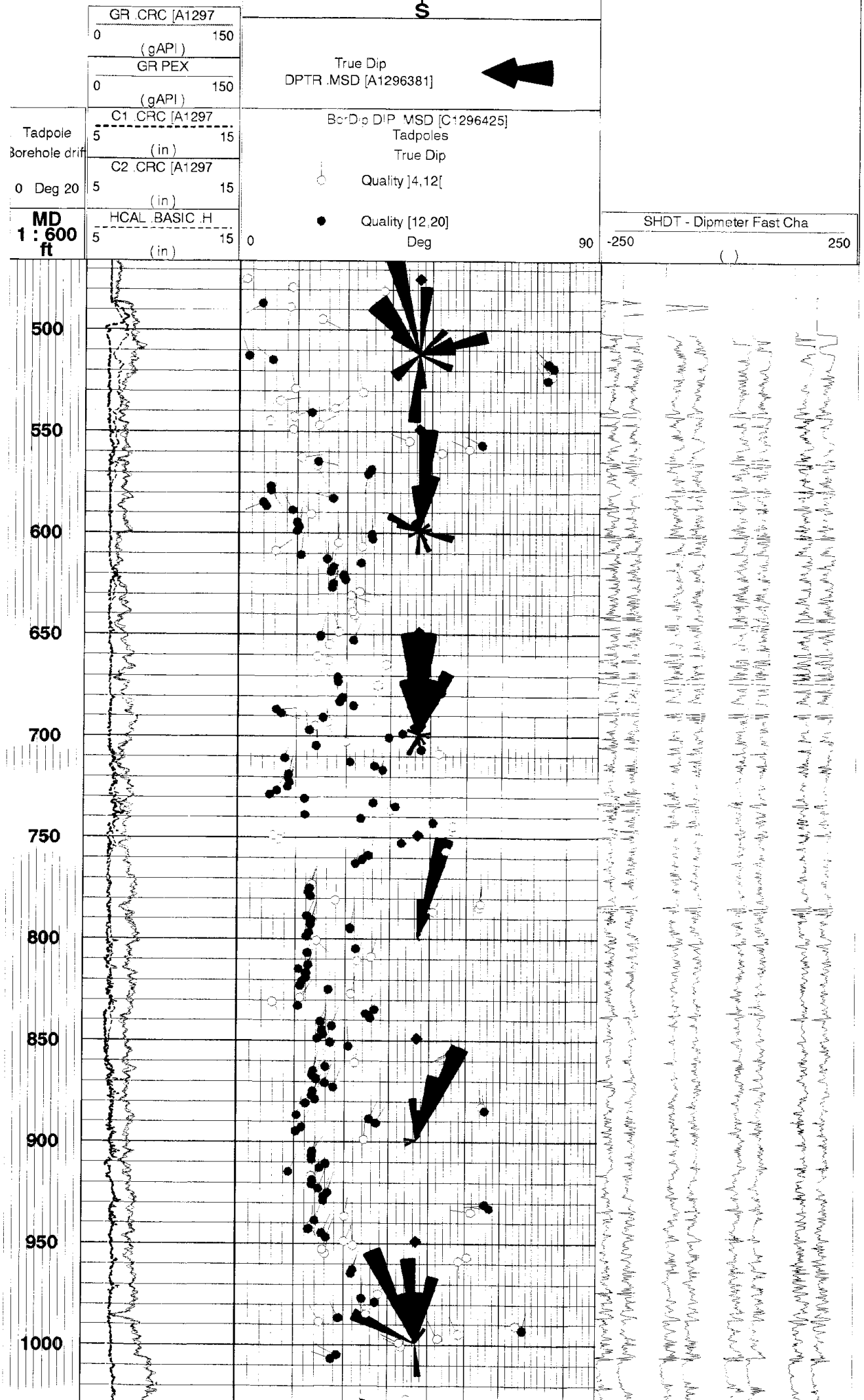

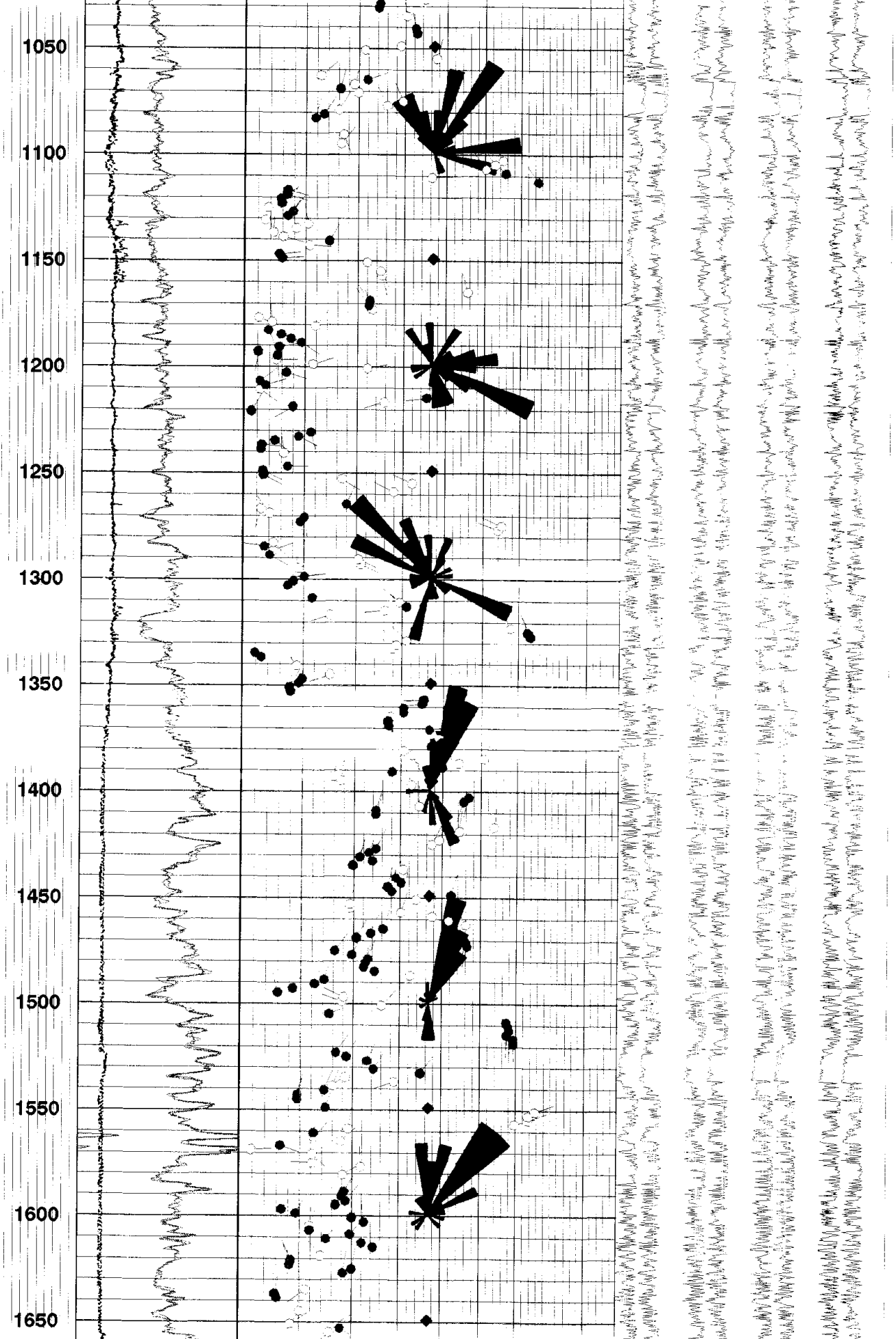

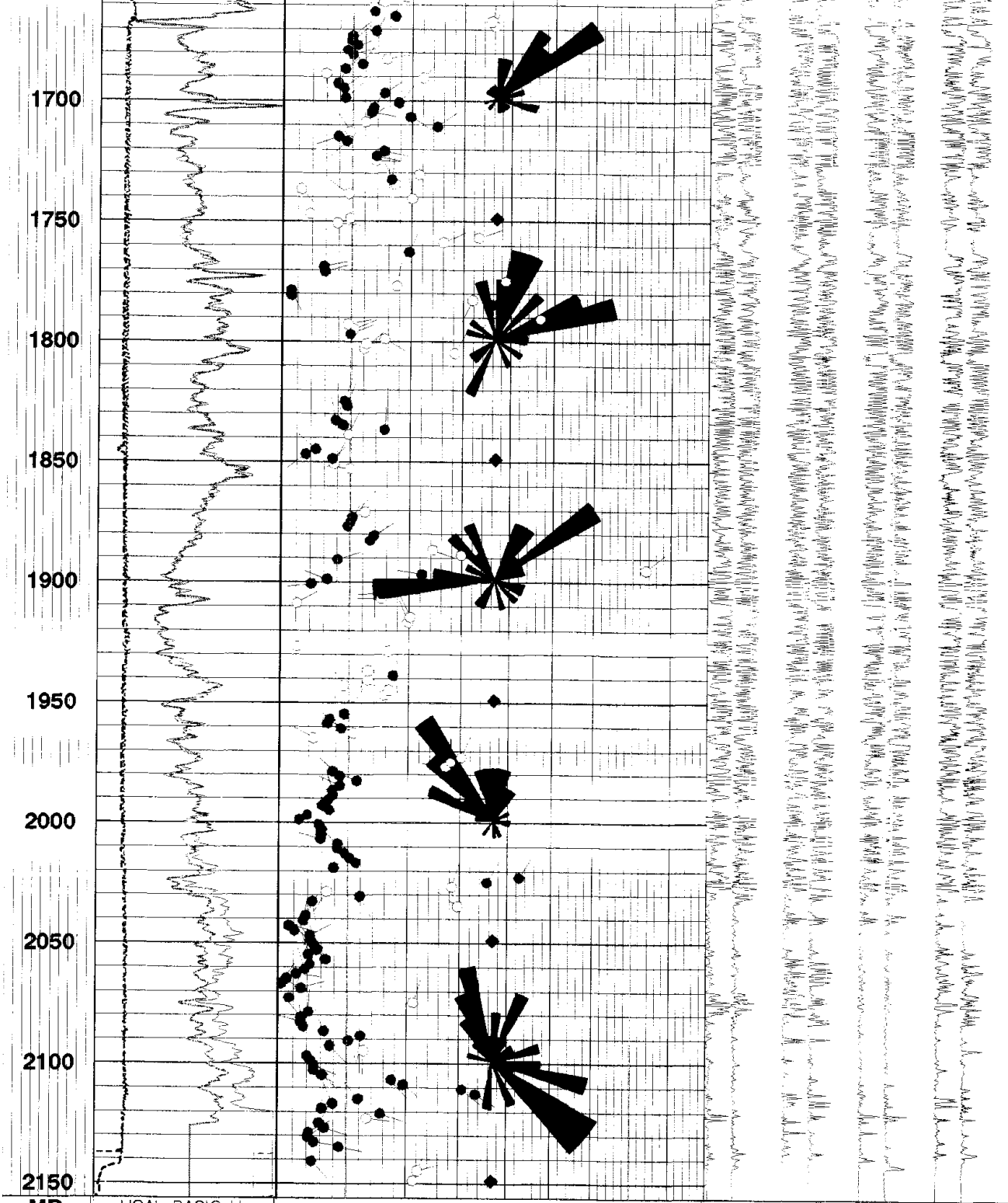

MD 1 : 600 ft	HCAL .BASIC .H 5 15 (in)	BorDip DIP .MSD [C1296425] Tadpoles True Dip	SHDT - Dipmeter Fast Cha -250 250 ( )
Tadpole Borehole drif	C2 .CRC [A1297 5 15 (in)	○ Quality]4.12[	
0 Deg 20	C1 .CRC [A1297 5 15 (in)	● Quality [12.20] 0 Deg 90	
	GR PEX 0 150 (gAPI)	N W E S	
	GR .CRC [A1297 0 150 (gAPI)	True Dip DPTR .MSD [A1296381]	

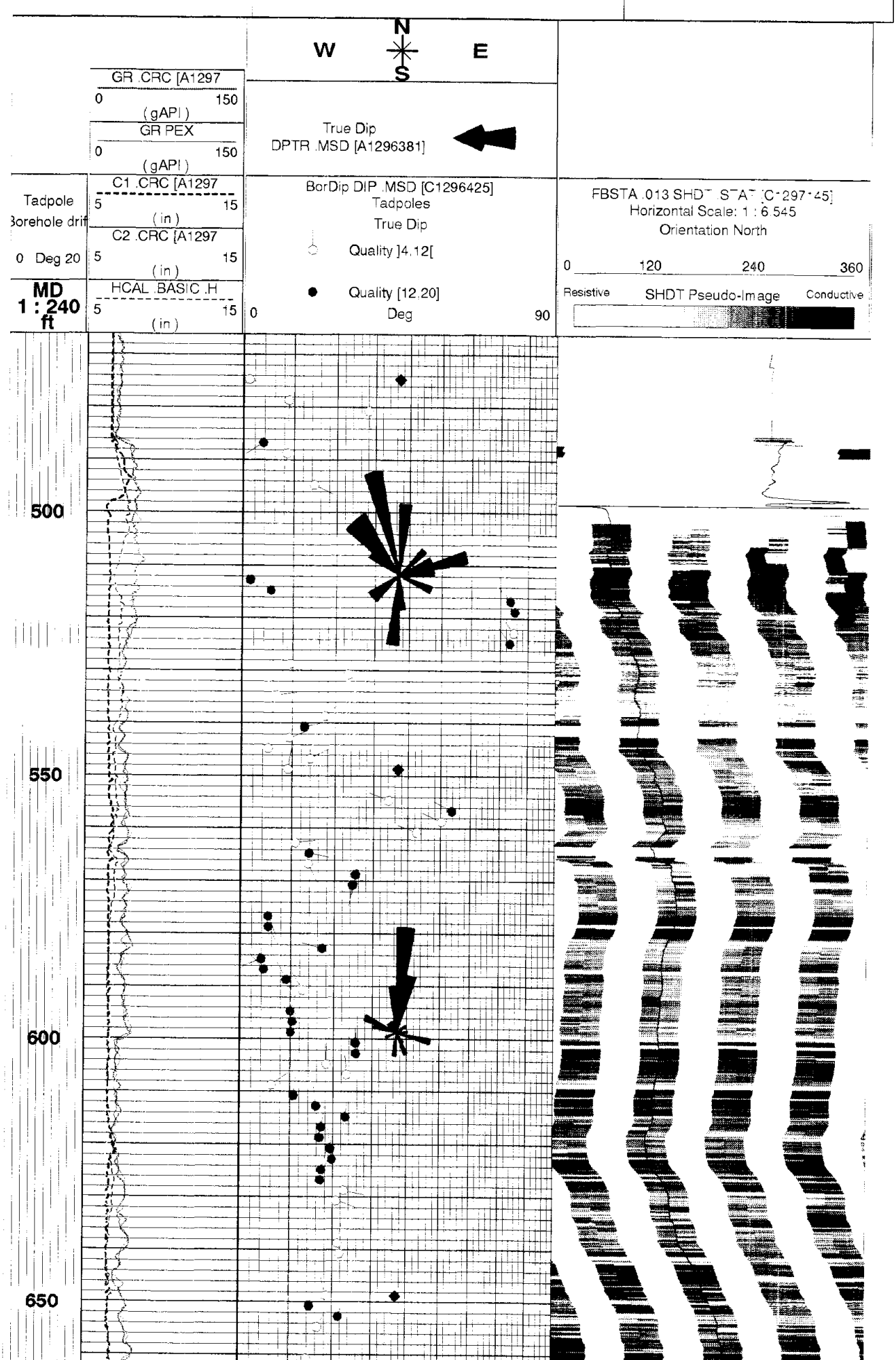

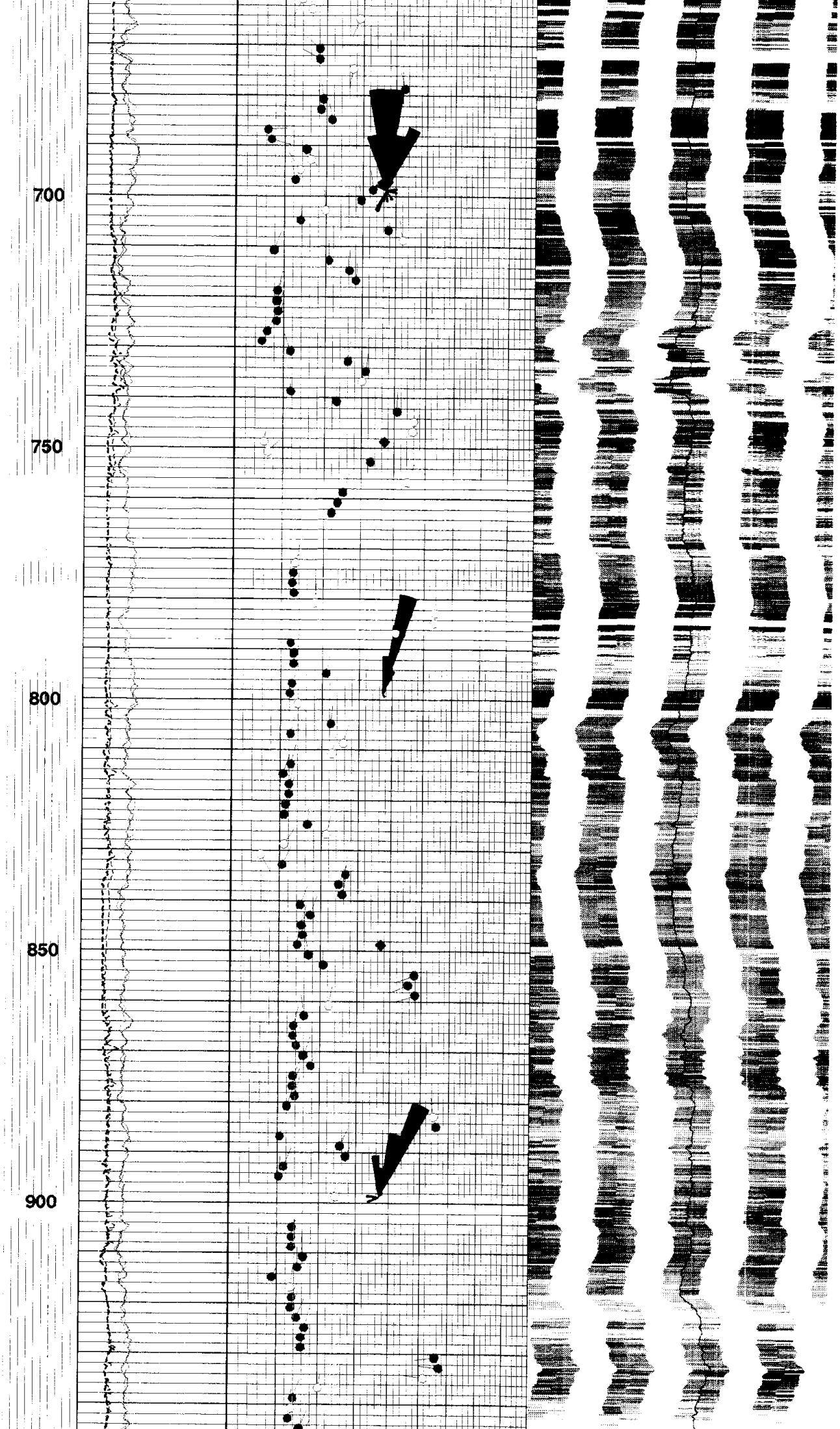

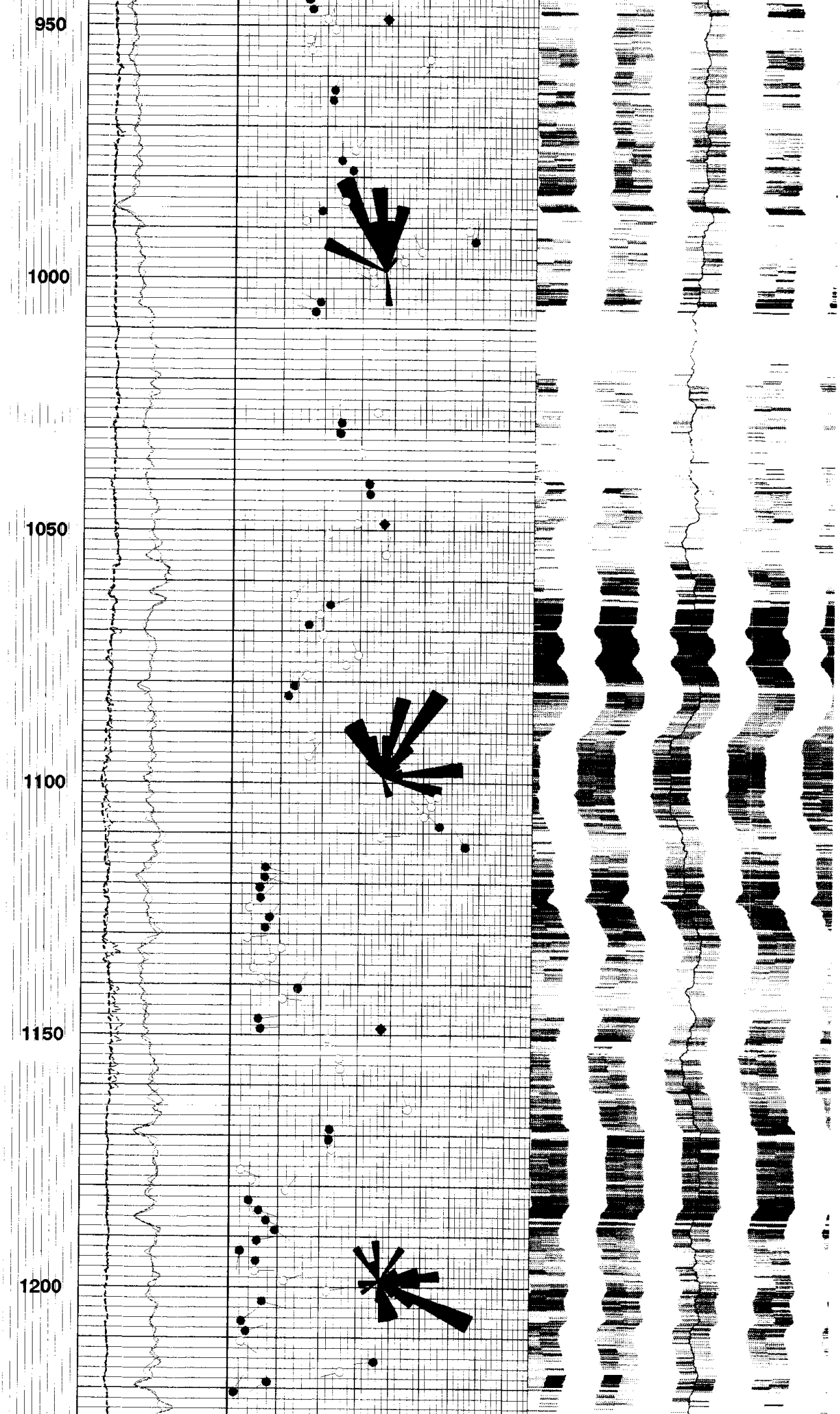

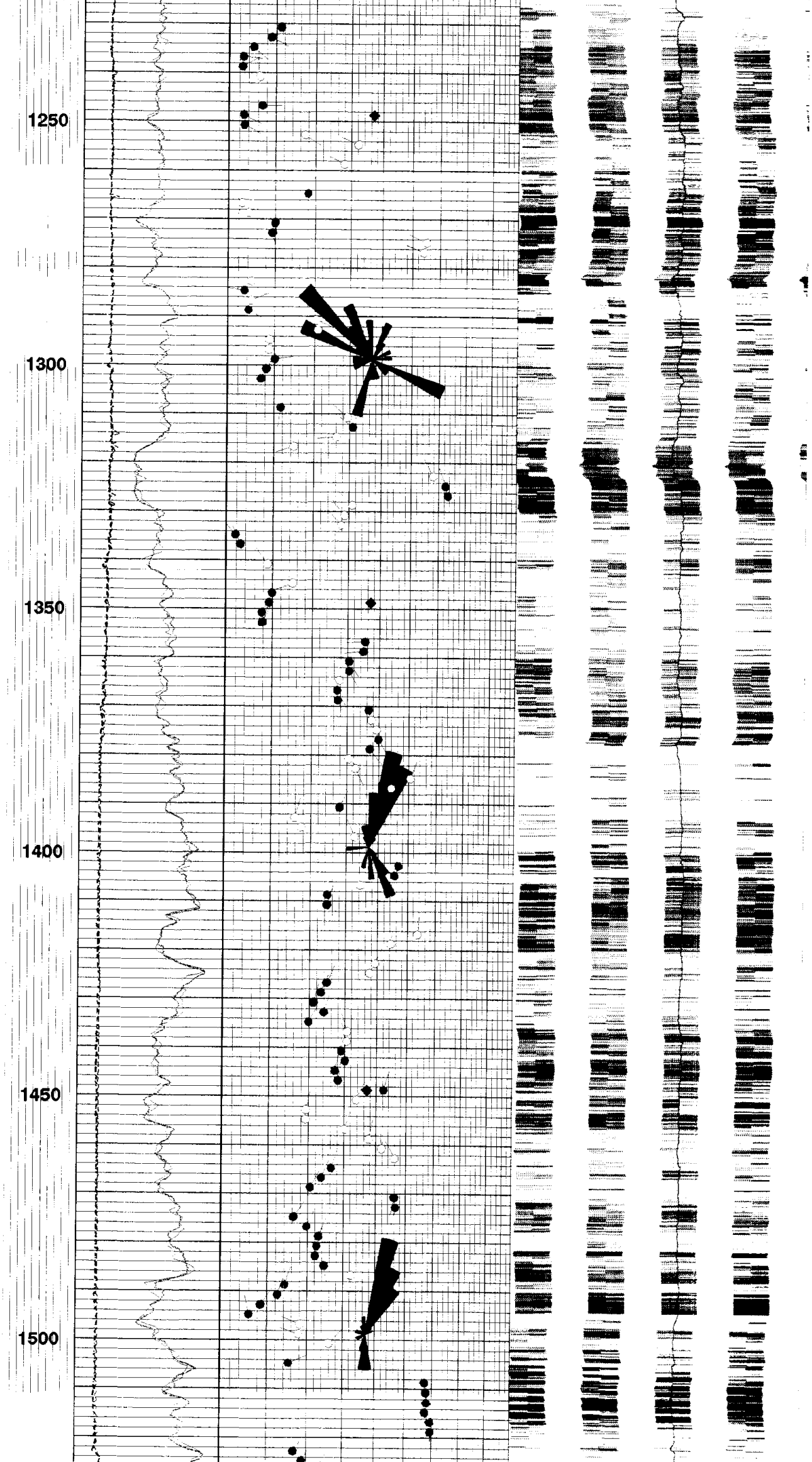

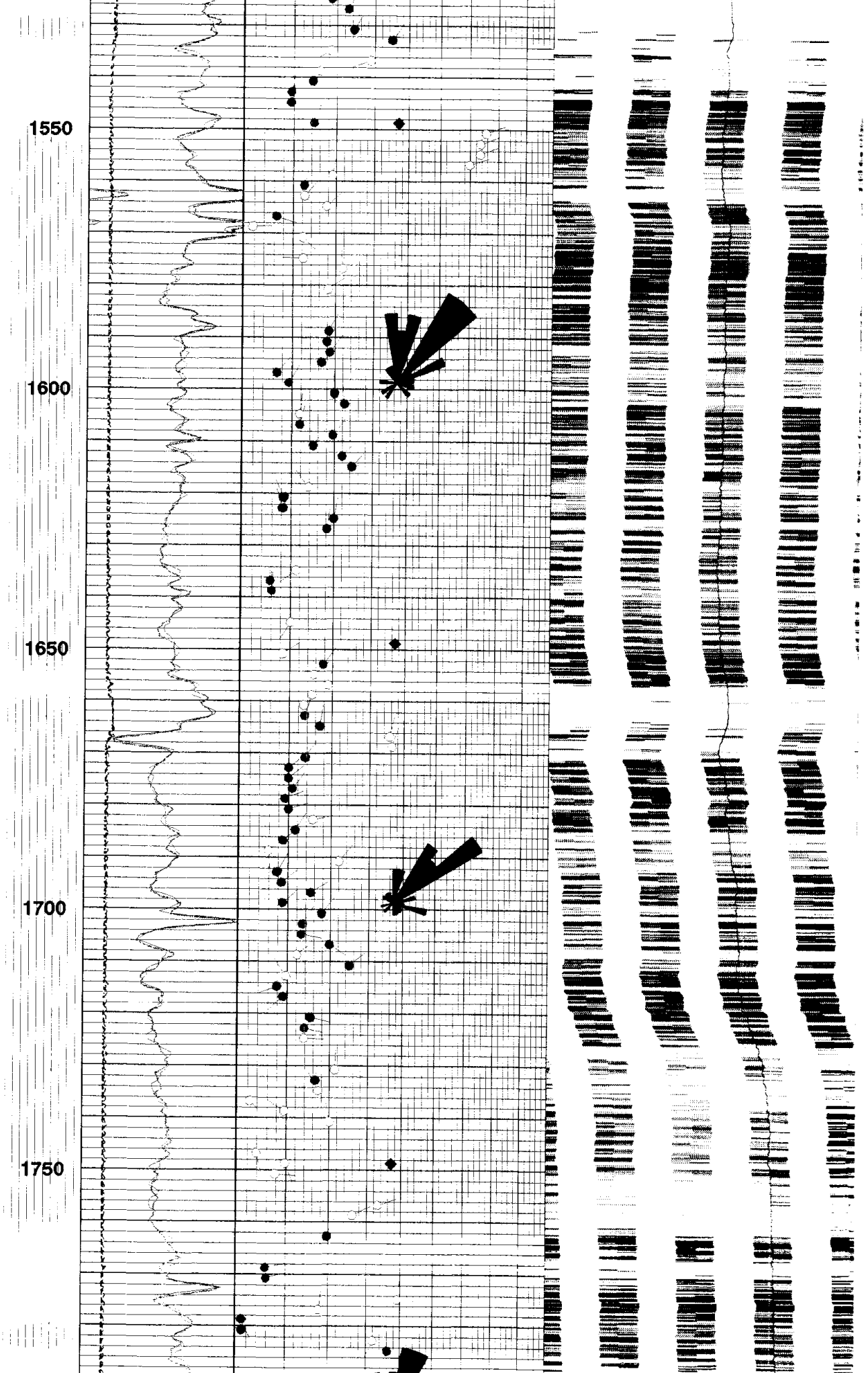

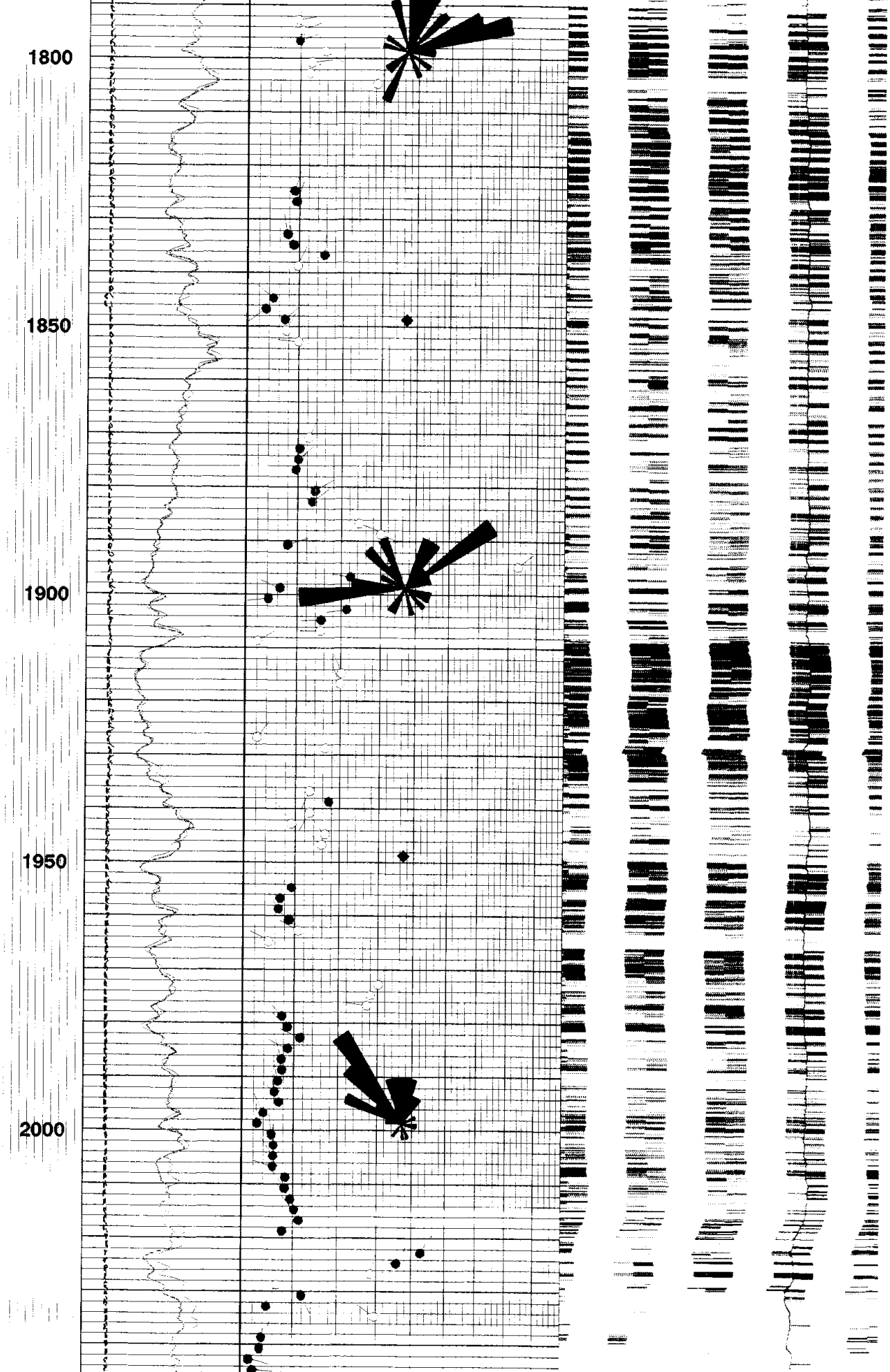

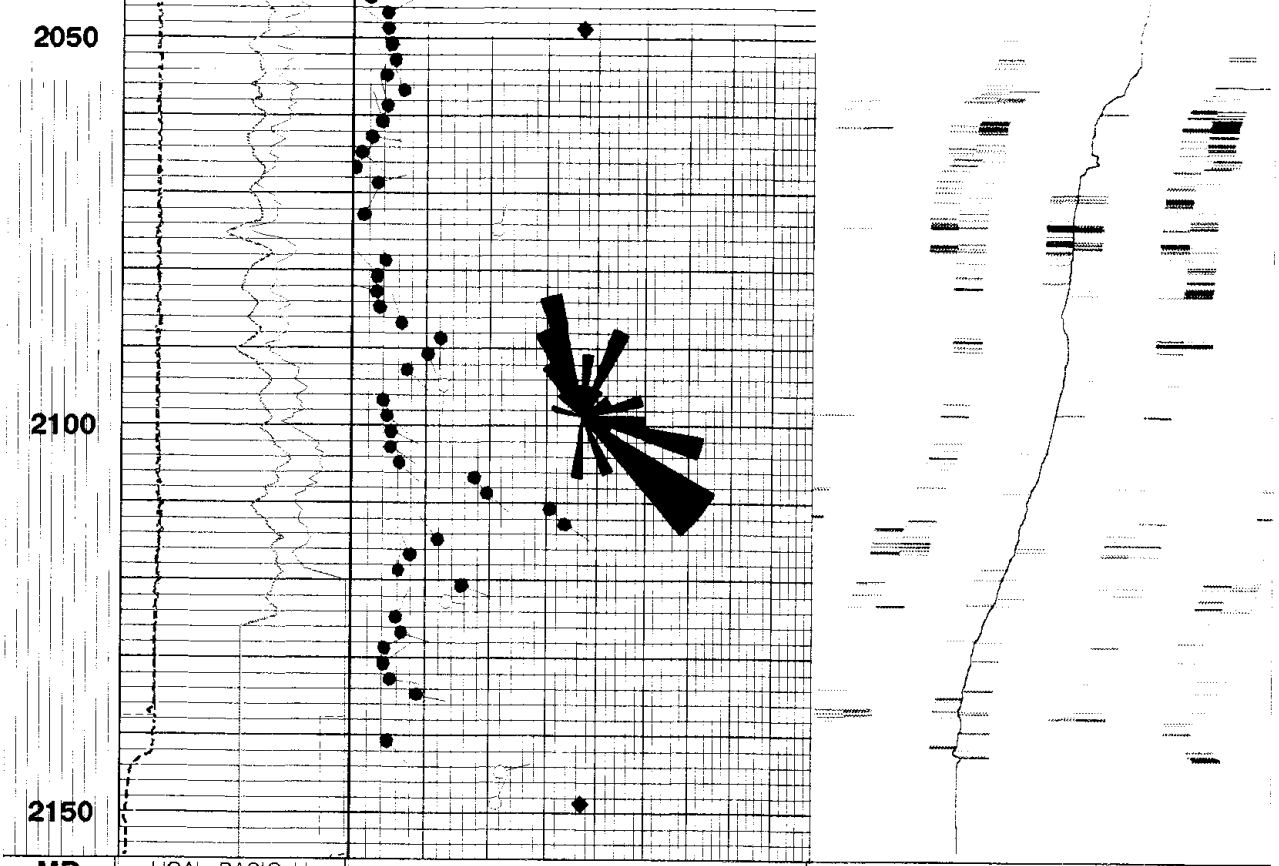

MD
1 : 240 ft

Tadpole
Borehole drif
0 Deg 20

HCAL .BASIC .H
5 15
(in)

C2 .CRC [A1297
5 15
(in)

C1 .CRC [A1297
5 15
(in)

GR PEX
0 150
(gAPI)

GR .CRC [A1297
0 150
(gAPI)

BorDip DIP .MSD [C1296425]
Tadpoles
True Dip
Quality]4.12[
● Quality [12.20]
0 Deg 90

W N S E

True Dip
DPTR .MSD [A1296381]

FBSTA .013 SHDT .STAT [C1297145]
Horizontal Scale: 1 : 6.545
Orientation North
0 120 240 360
Resistive SHDT Pseudo-Image Conductive

Company:	NORTHWEST NATURAL GAS		
Well:	OM 22-26-65 RD		
FIELD:	MIST		
COUNTY:	Columbia		
STATE:	Oregon		
Date Logged:	2000/05/21	Date Processed:	09-JUN-2000
Well Location:	1744.22' SOUTH, 2512.13' EAST FROM THE NW CORNER OF 26		
Elevations:	KB: 631ft	DF: 629ft	GL: 621ft
API Number:	36-009-00330	Job Number:	

Schlumberger