Dresser Atlas

DRESSER

Computed
4-ARM Diplog

FILE NO. HLAC 11158.0
API NO.

RECEIVED
JAN 9 1987
DOGAMI
Portland

COMPANY OREGON NATURAL GAS CORP.
WELL OM 44A-3
FIELD MIST
COUNTY COLUMBIA STATE OREGON

LOCATION:
1239' NE & 267' NW F
R/SE CORNER
SEC 3 TWP 6 N RGE 5 W

Other Services
DIFL/AC
DIPLOG

Permanent Datum GL Elev. 1171.7
Log Measured from KB , 13 Ft Above Permanent Datum
Drilling Measured from KB

Elev.
KB 1184.2
DF
GL 1171.7

Date	12-12-86			
Run No.	1			
Service Order	22805			
Depth - Driller	3655.0			
Depth - Logger	3650.0			
Bottom Logged Interval	3648.0			
Top Logged Interval	428.0			
Casing - Driller	8.63 @ 423	@	@	@
Casing - Logger	428.0			
Bit Size	7.875			
Type Fluid in Hole	GEL/WATER/LC			
Density and Viscosity	8.7 | 43.0			
pH and Fluid Loss	9.0 | 6.9cc	cc	cc	cc
Source of Sample	FLOW			
Rm @ Meas. Temp.	2.650 @ 60 F	@ F	@ F	@ F
Rmf @ Meas. Temp.	3.500 @ 60 F	@ F	@ F	@ F
Rmc @ Meas. Temp.	2.900 @ 60 F	@ F	@ F	@ F
Source of Rmf and Rmc	MEAS | MEAS			
Rm @ BHT	1.590 @ 100 F	@ F	@ F	@ F
Time Since Circ.	7.00			
Max. Rec. Temperature	100 F	F	F	F
Equip. No.and Location	6406 | RMTO			
Recorded By:	M. HINDS			
Witnessed By:	MR. THOMAS			

FOLD HERE

In making interpretations of logs our employees will give Customer the benefit of their best judgment, but since all interpretations are opinions based on inferences from electrical or other measurements we cannot, and we do not guarantee the accuracy or the correctness of any interpretation. We shall not be liable or responsible for any loss, cost, damages, or expenses whatsoever incurred or sustained by the Customer resulting from any interpretation made by any of our employees.

Remarks: OREGON 11158 SL=12,WL= 8,ST=2

EQUIPMENT DATA

	RUN NO. 1	RUN NO.	RUN NO.	RUN NO.
Tool Series No.	1016			
Tool Serial No.	N/A			
Orientation Type	N/A			
OR. Serial No.	N/A			
Panel Series No.	N/A			
Panel Serial No.	N/A			
Electronics No.	N/A			
Tape Unit Series No.	N/A			
Tape Unit Serial No.	N/A			
Plotted By	MACZKO			

MAGNETIC DECLINATION 20 EAST

VERTICAL DISPLACEMENT FOR VARIOUS HORIZONTAL DISTANCES AND ANGLES OF DIP

DIP In degrees	100	1000	5280	DIP In degrees	100	1000	5280
1	1.75	17.5	92.2	19	34.4	344	1818
2	3.50	35.0	184.0	20	36.4	364	1922
3	5.20	52.0	277.0	21	38.4	384	2022
4	7.00	70.0	369.0	22	40.4	404	2133
5	8.80	88.0	462.0	23	42.5	425	2241
6	10.50	105.0	555.0	24	44.5	445	2351
7	12.30	123.0	648.0	25	46.6	466	2462
8	14.10	141.0	742.0	30	57.7	577	3048
9	15.80	158.0	836.0	35	70.0	700	3697
10	17.60	176.0	931.0	40	83.9	839	4430
11	19.40	194.0	1026.0	45	100.0	1000	5280
12	21.30	213.0	1112.0	50	119.2	1192	6291
13	23.10	231.0	1219.0	55	142.8	1428	7500
14	24.90	249.0	1316.0	60	173.2	1732	9145
15	26.80	268.0	1415.0	65	214.4	2144	11323
16	28.70	287.0	1514.0	70	274.8	2748	14507
17	30.60	306.0	1614.0	75	373.2	3732	19705
18	32.50	325.0	1716.0	80	567.1	5671	29945

GRAPHIC PRESENTATION

FAIR ○—— EXCELLENT ●——

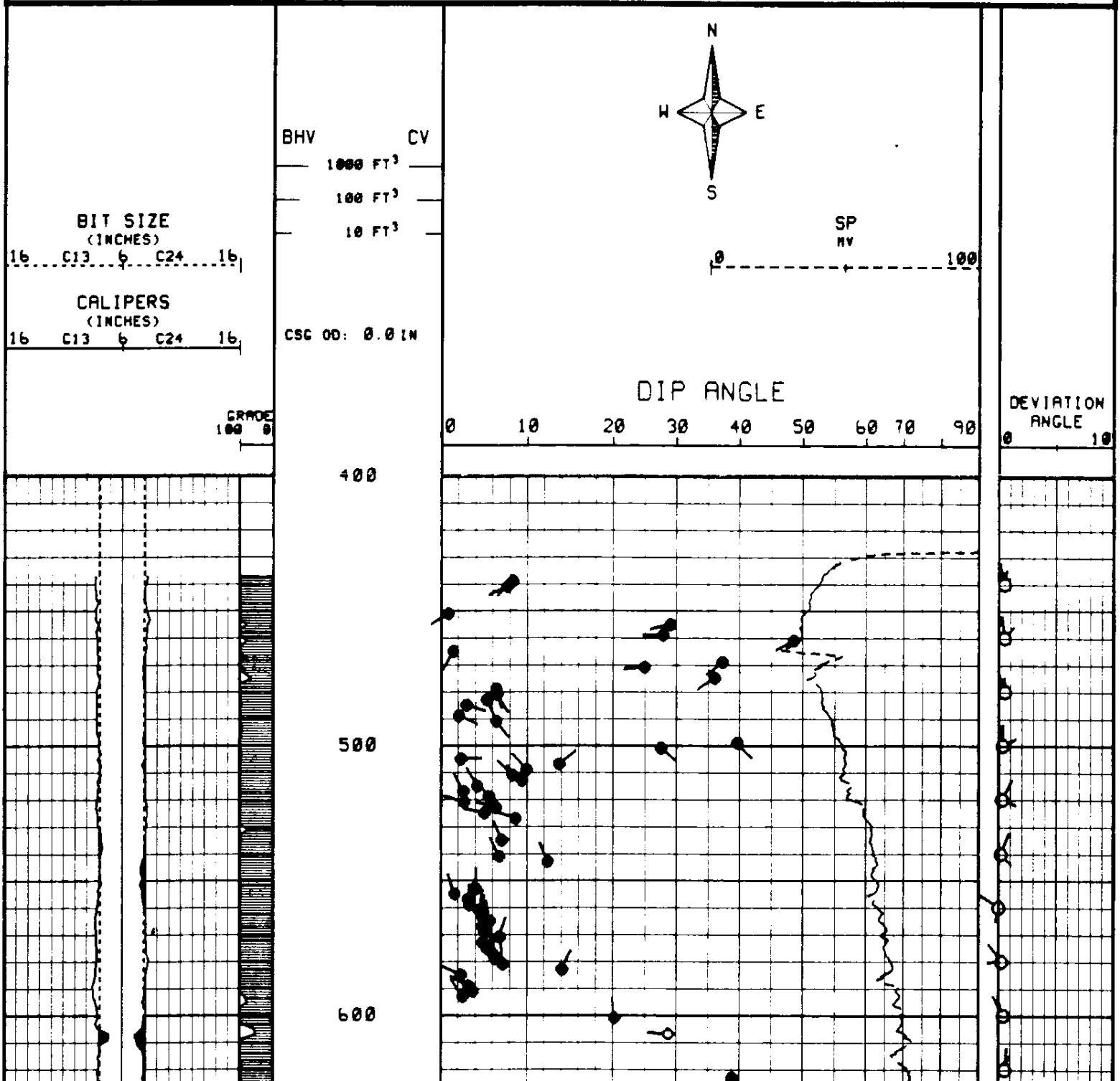

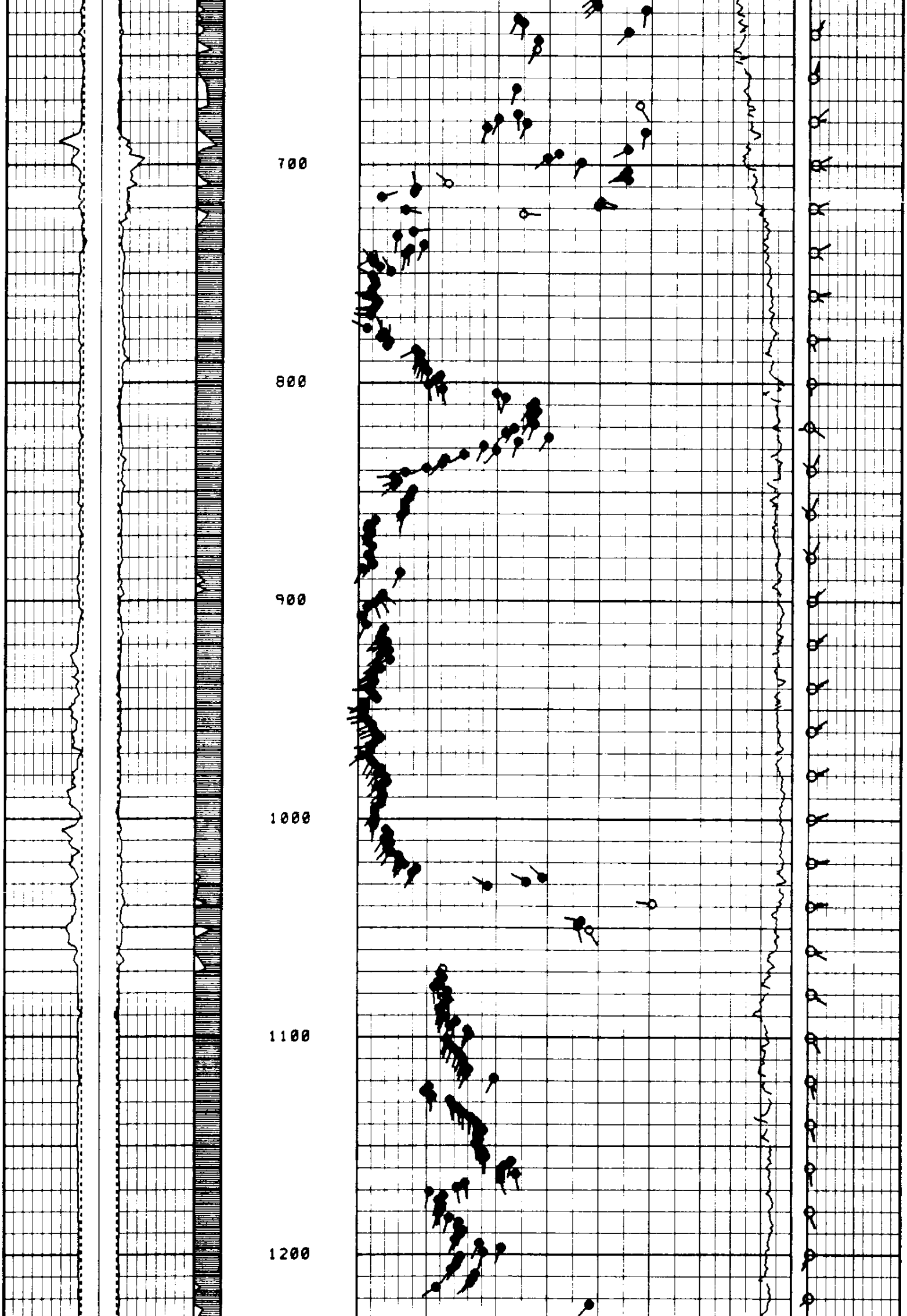

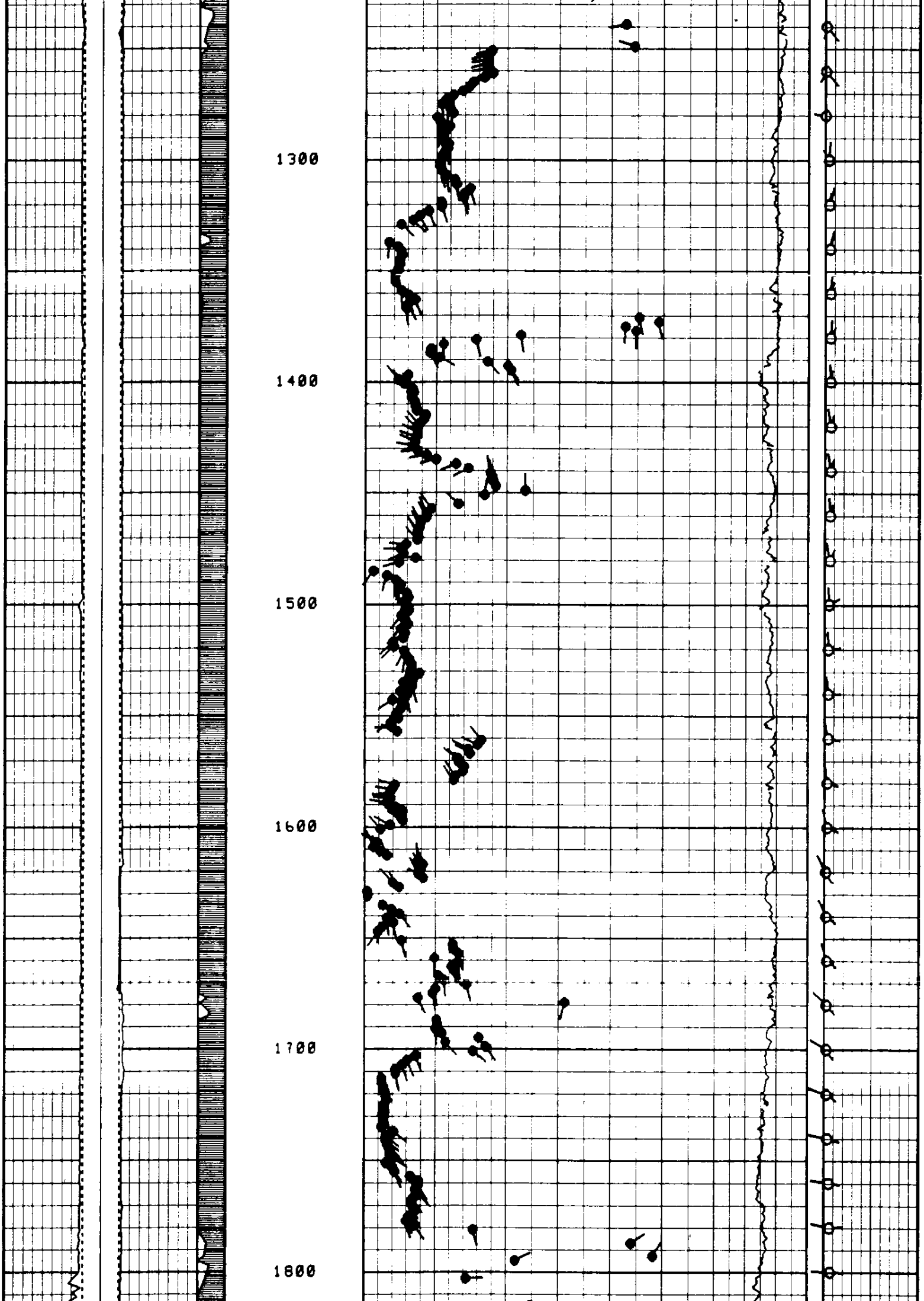

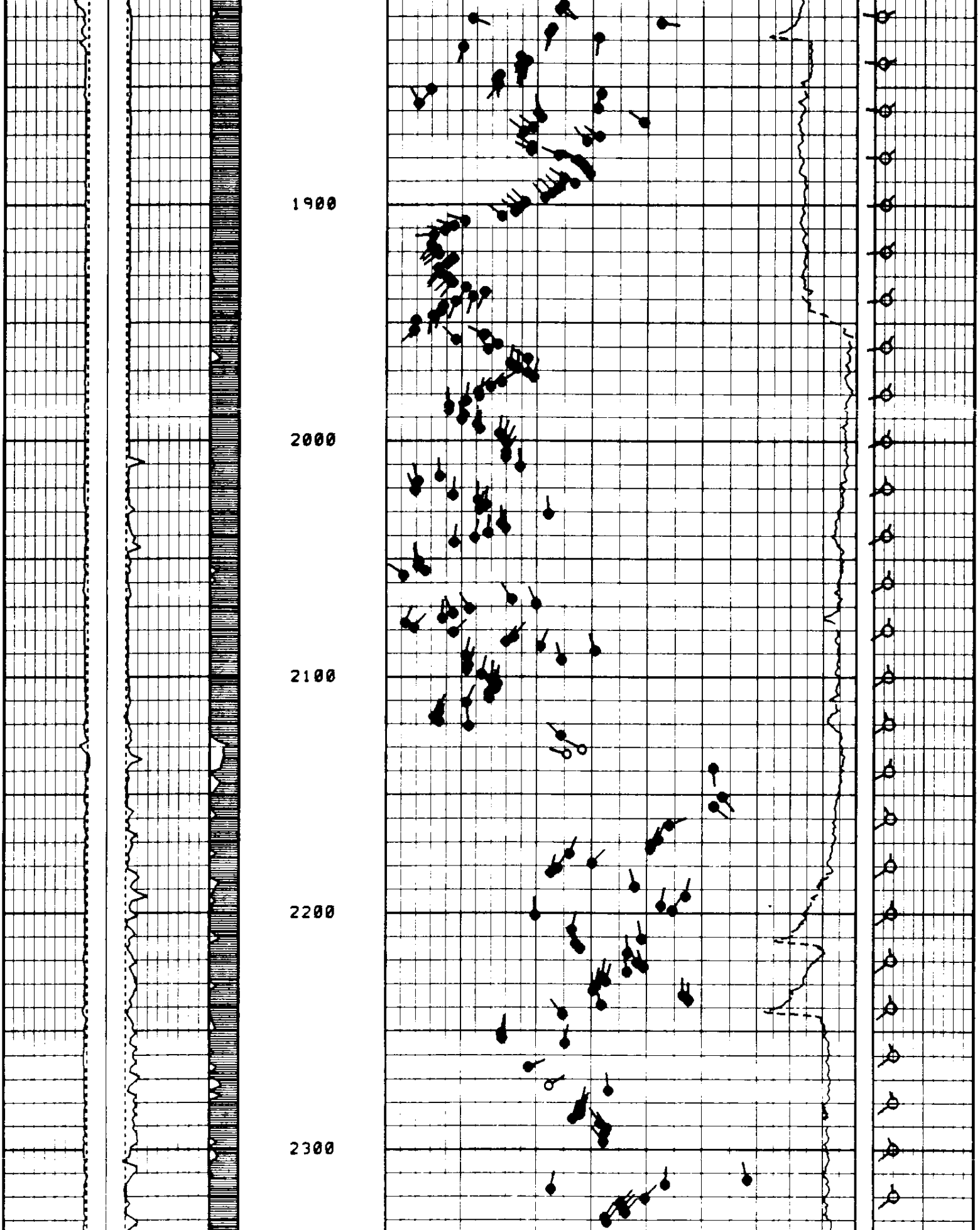

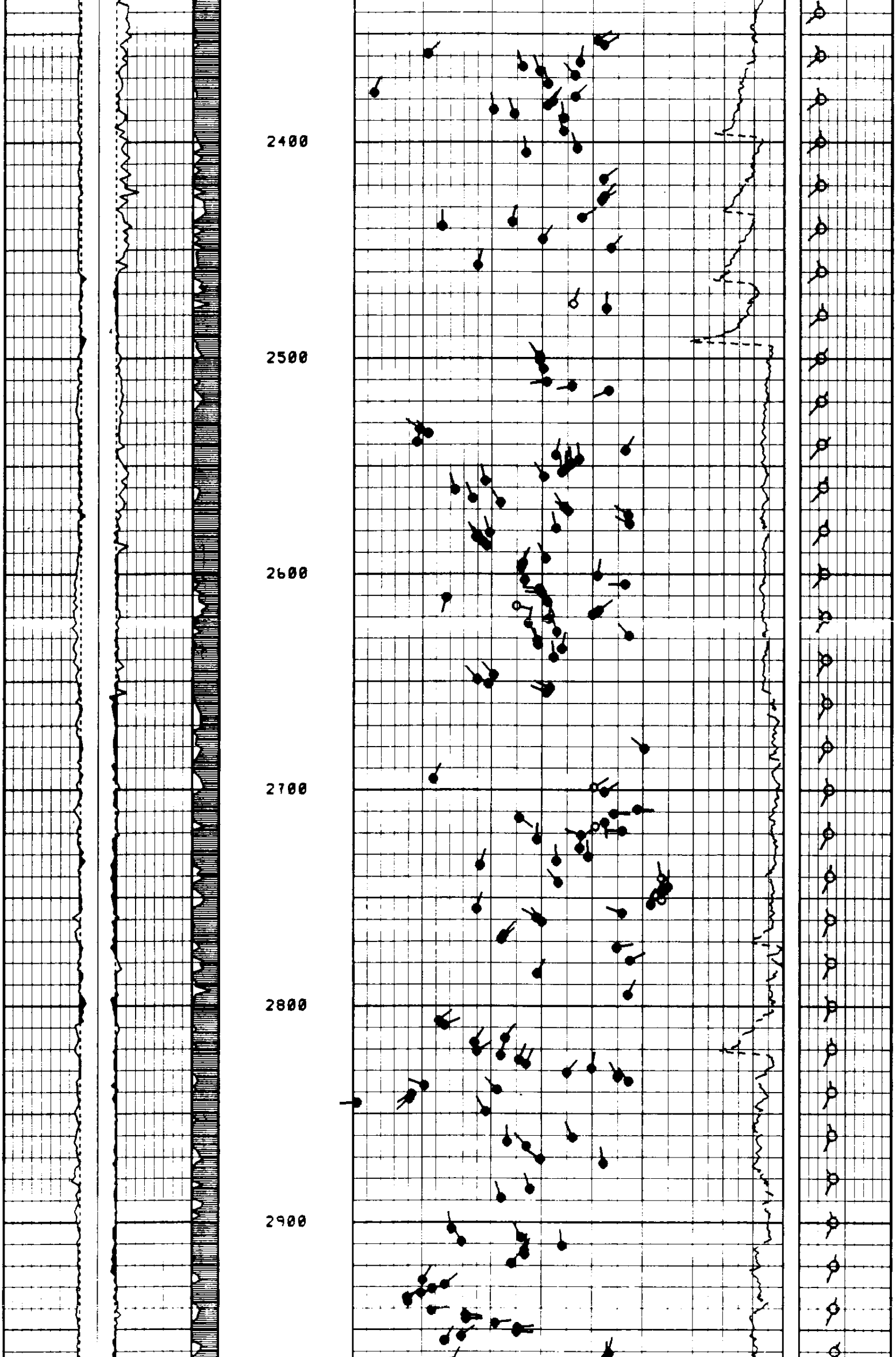

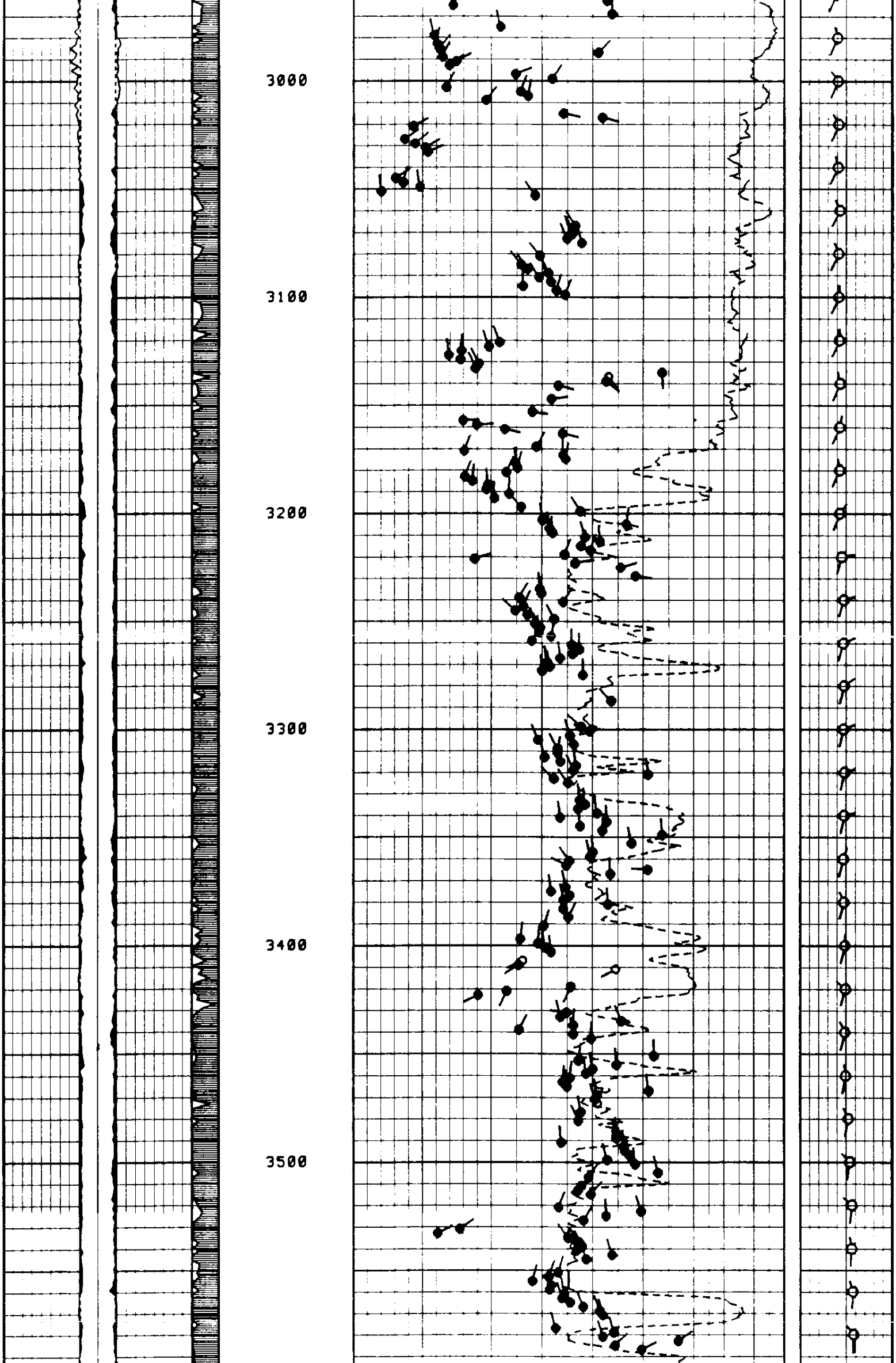

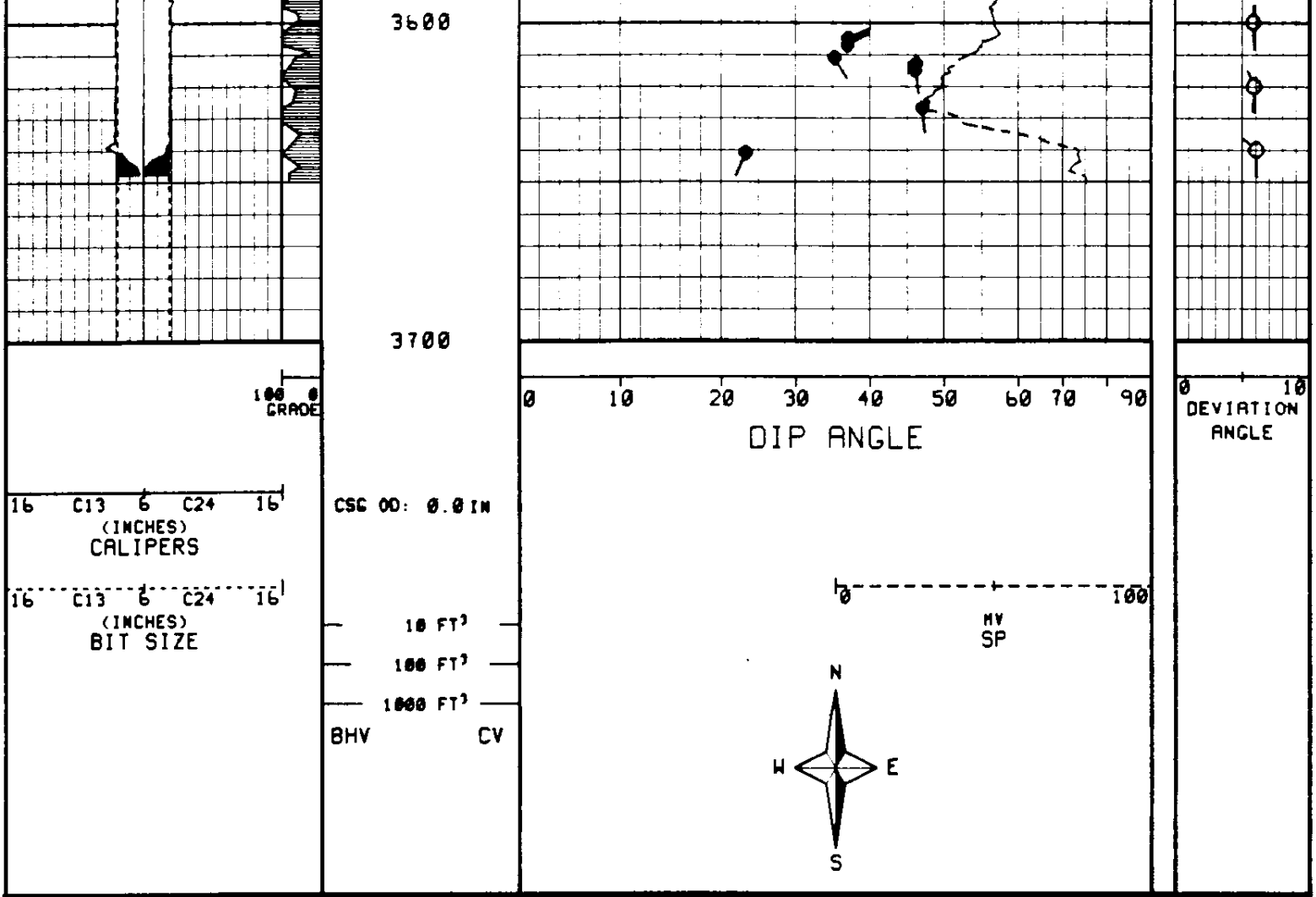

Company OREGON NATURAL GAS CORP.

Well OM 44A-3

Field MIST

County COLUMBIA

State OREGON

Drillers T.D. 3655.0

Log F.R. 3648

Log T.D. 3650

Elevations

K.B. 1184.2 DF. 0.0 G.L. 1171.7

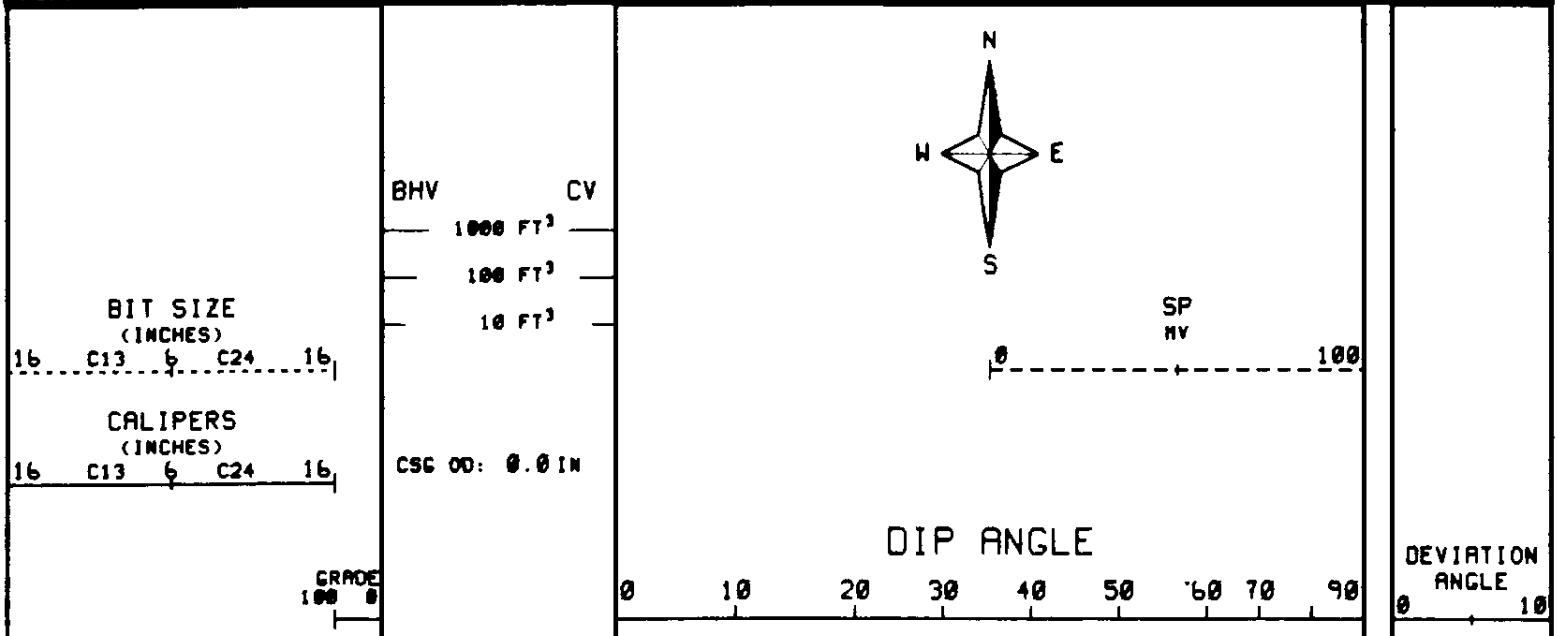

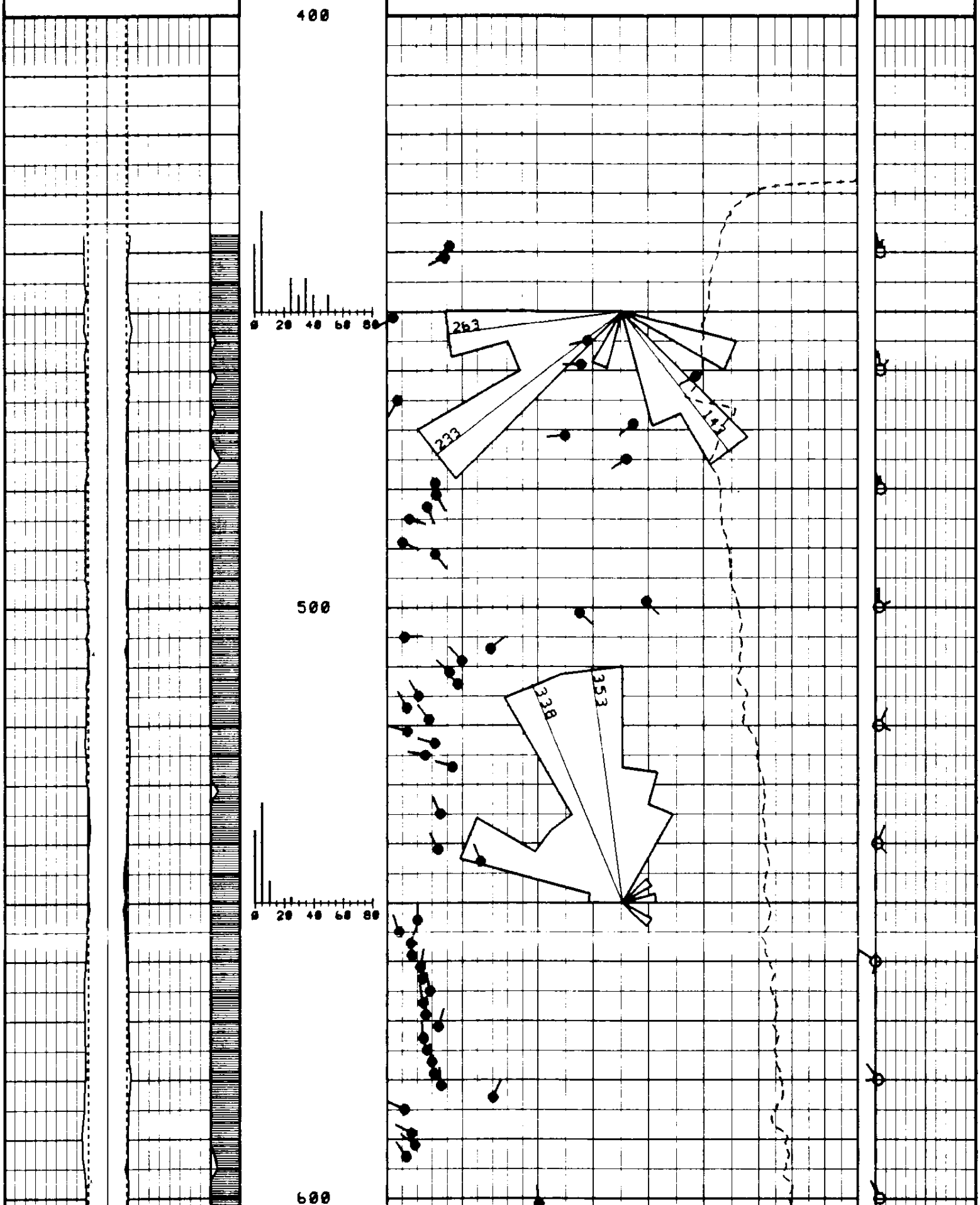

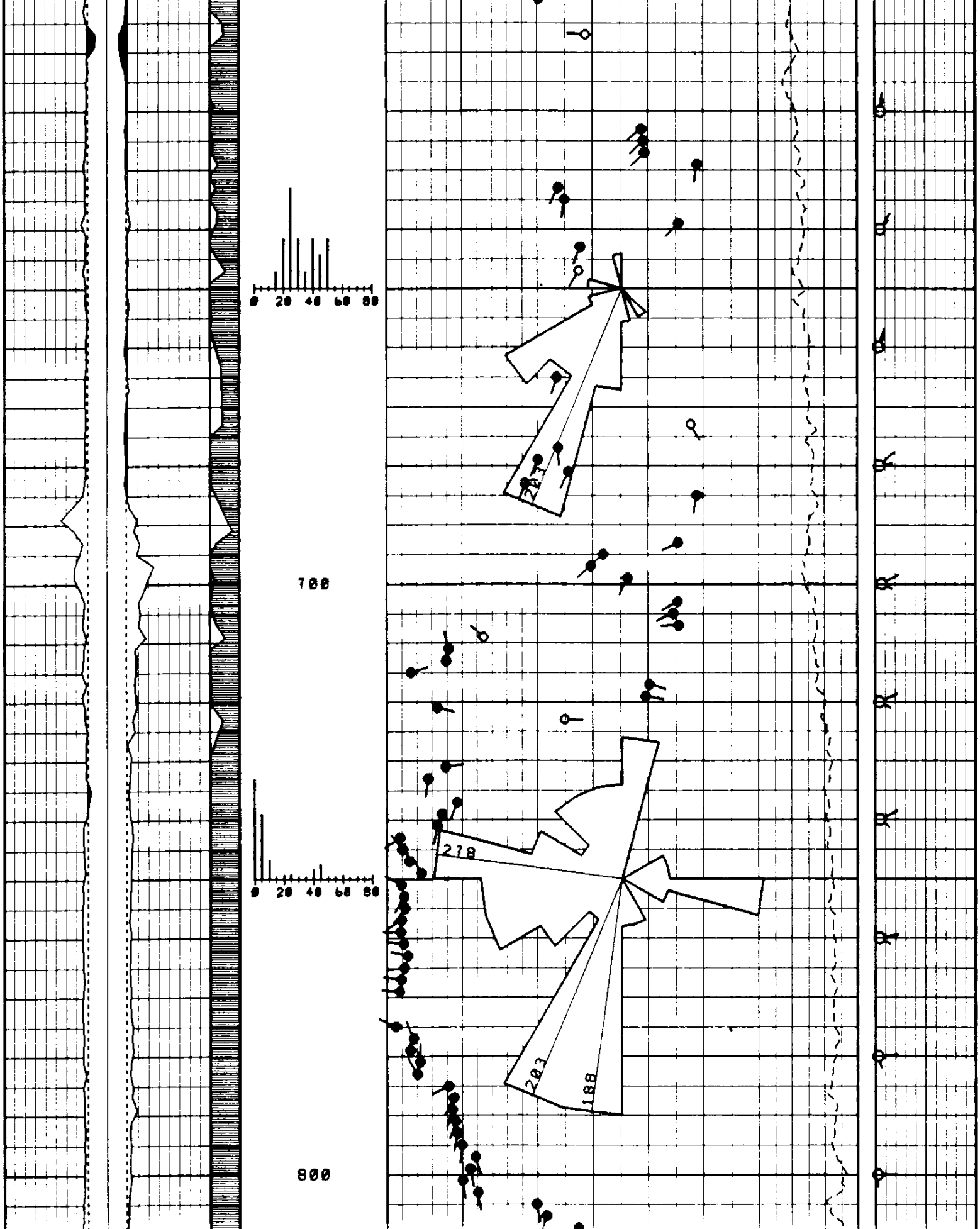

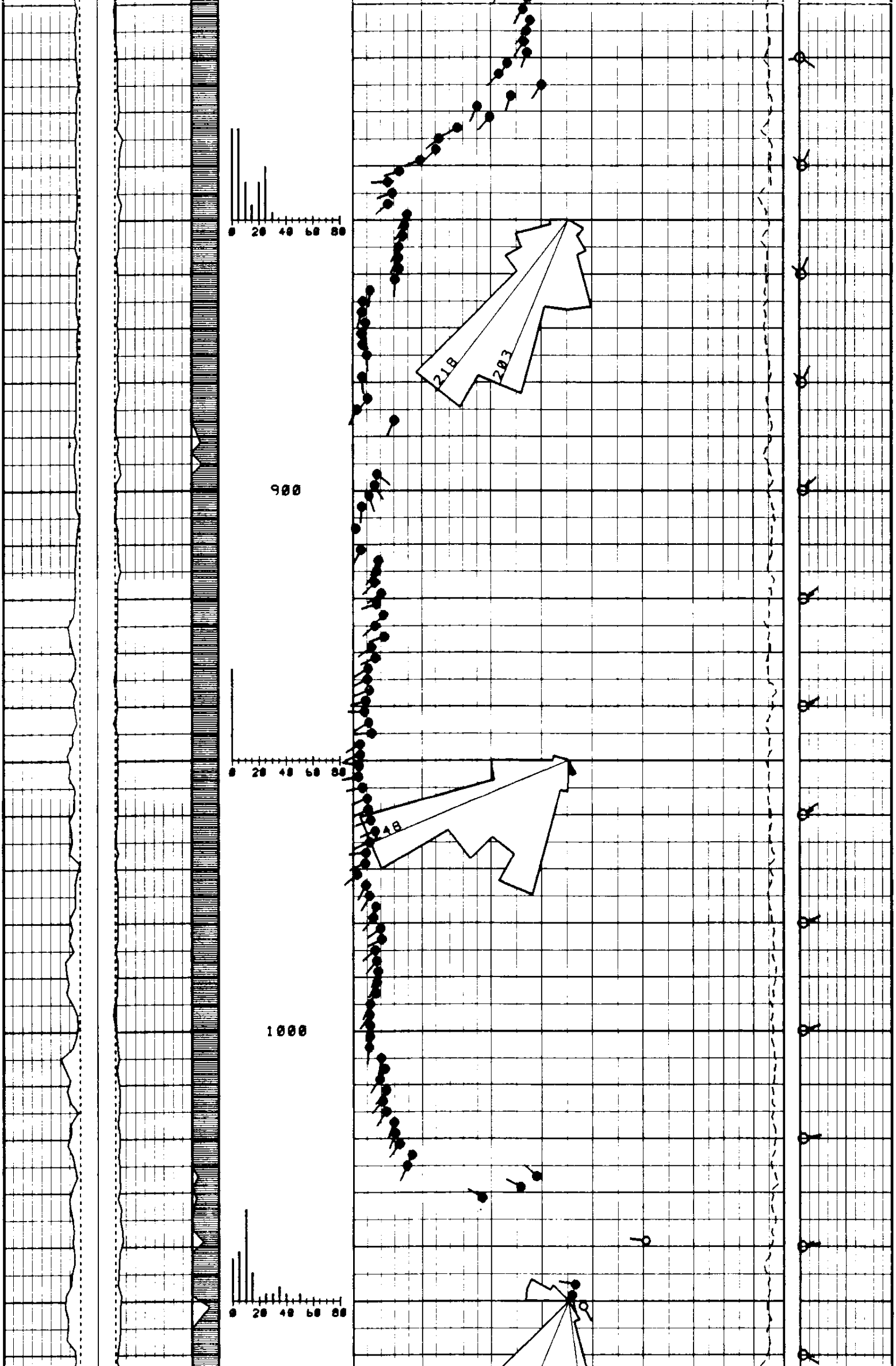

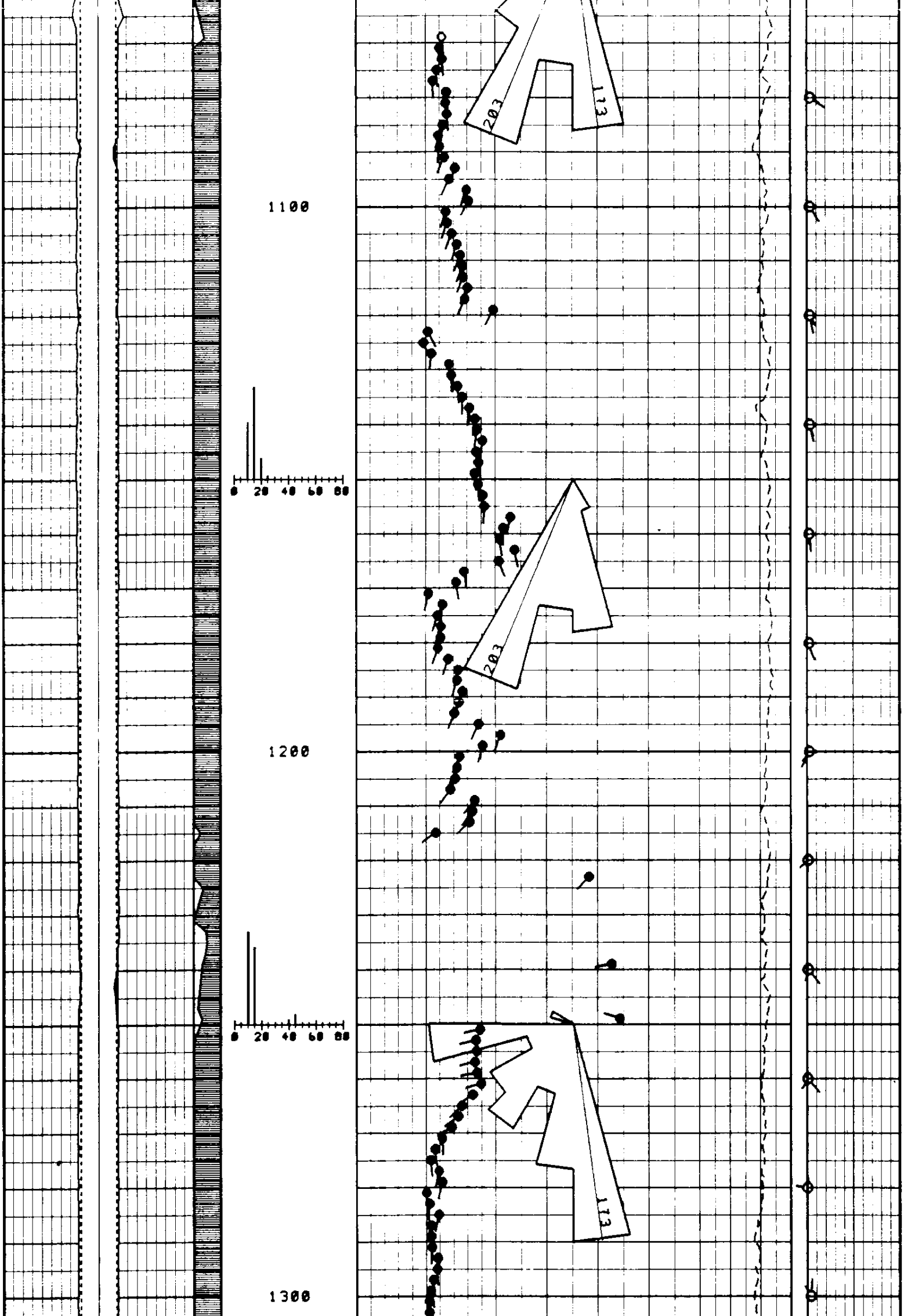

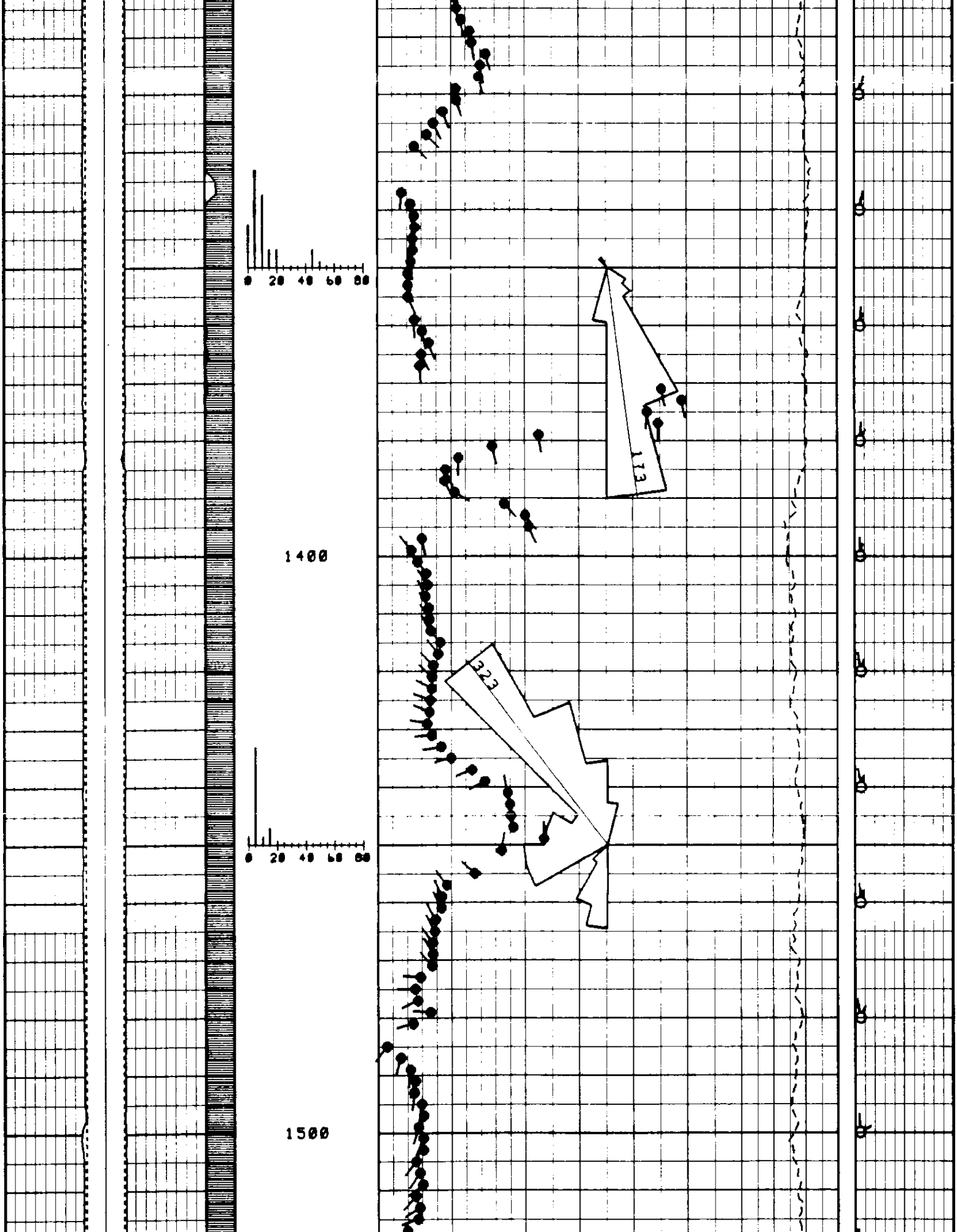

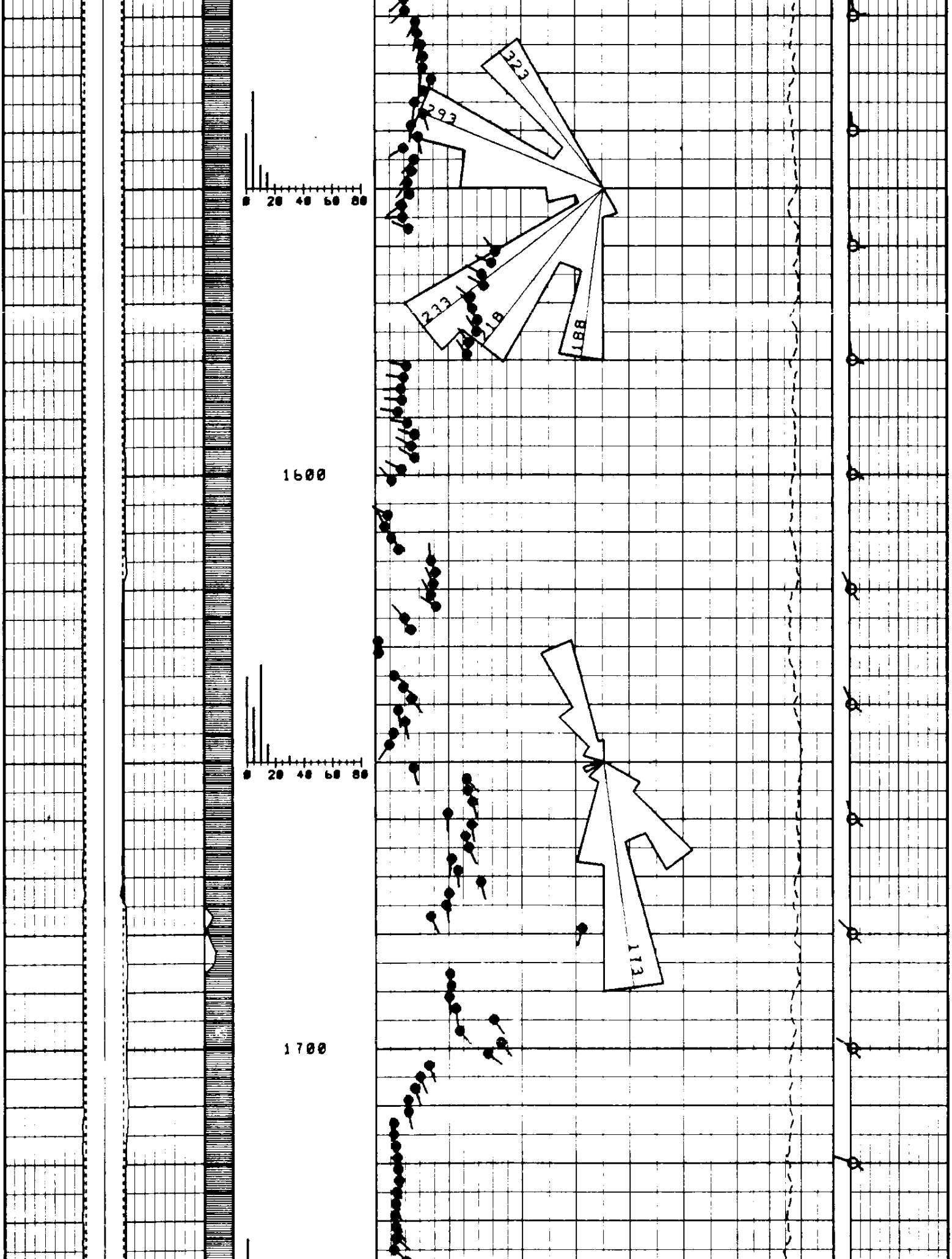

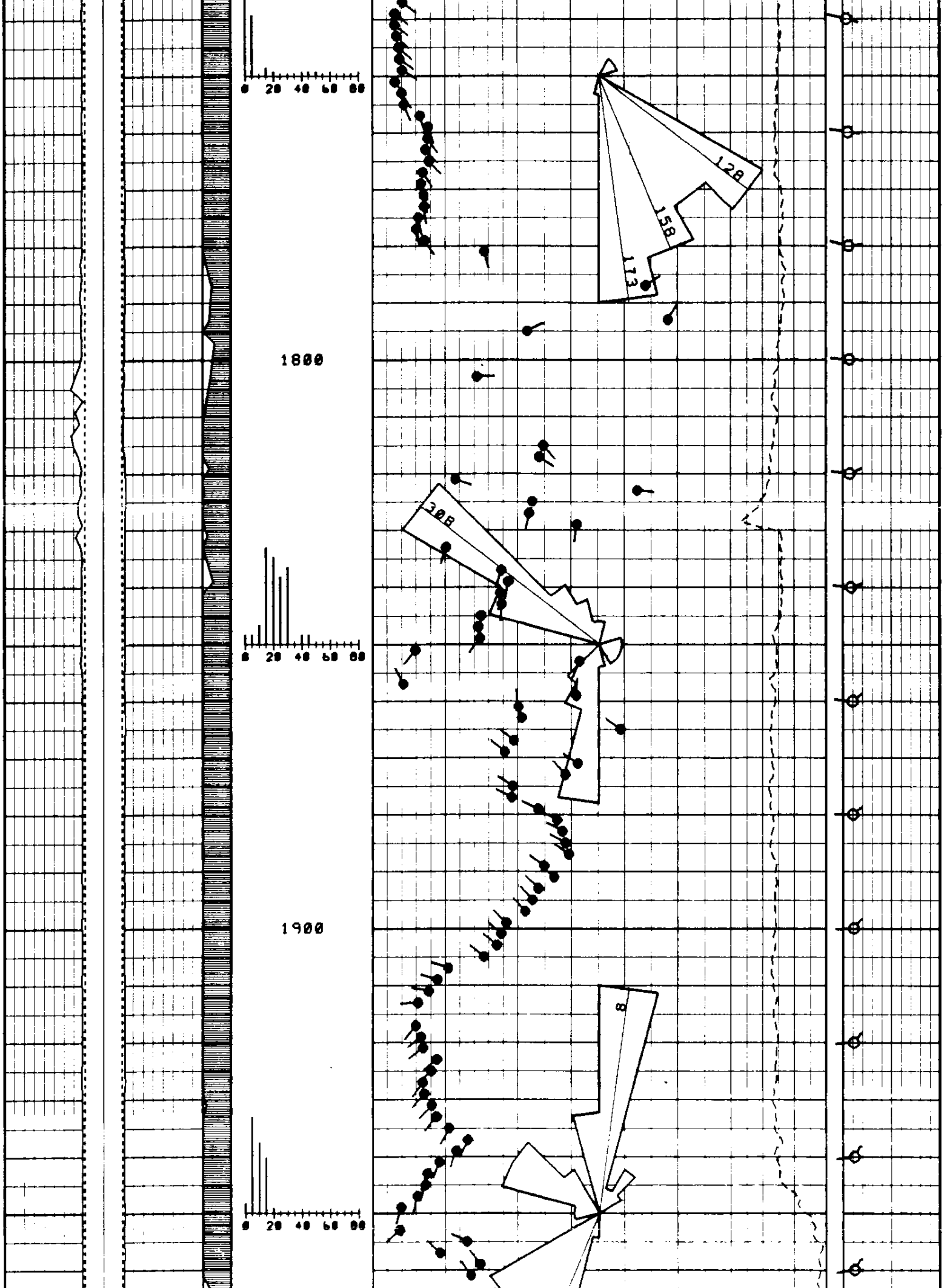

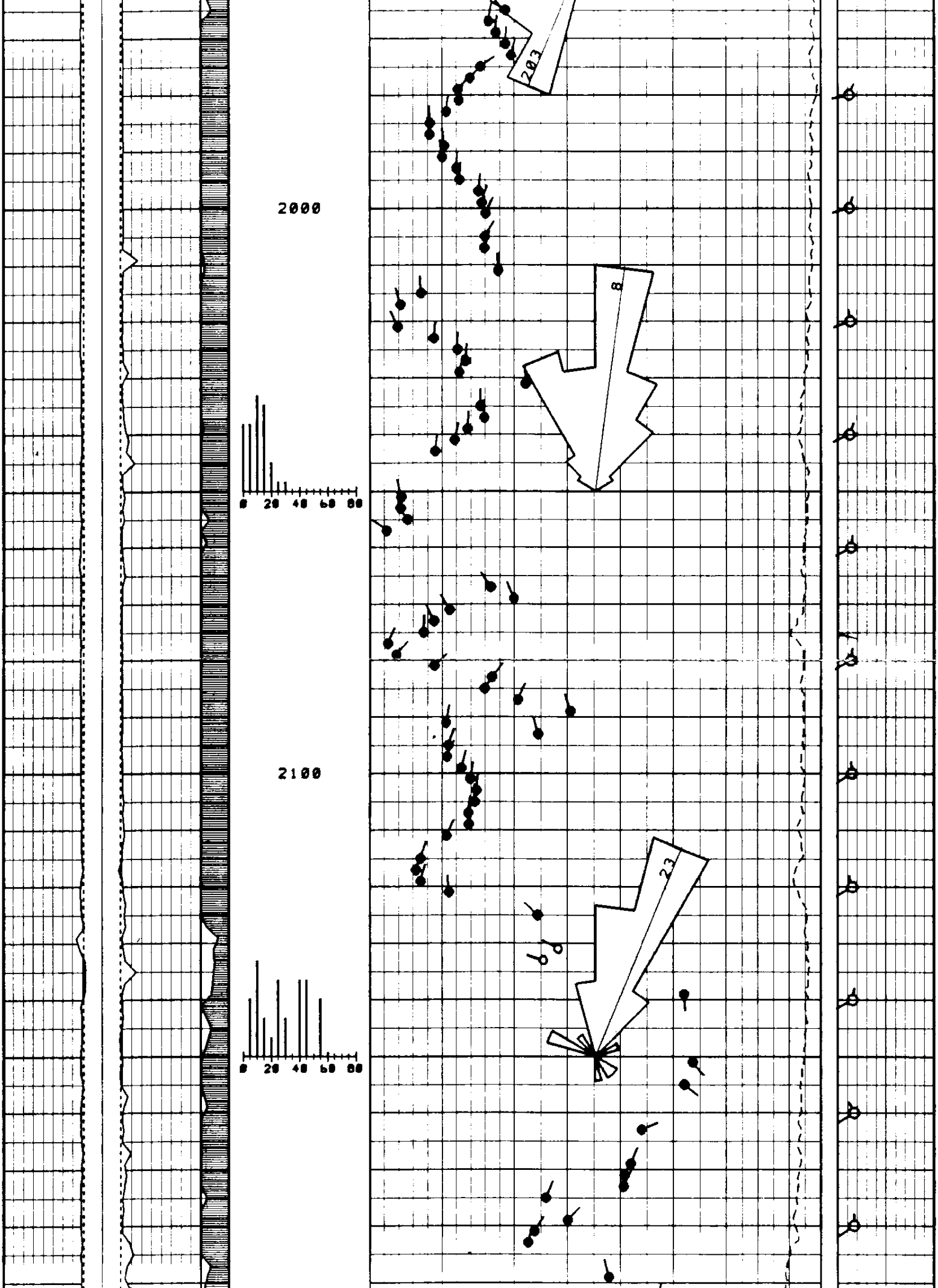

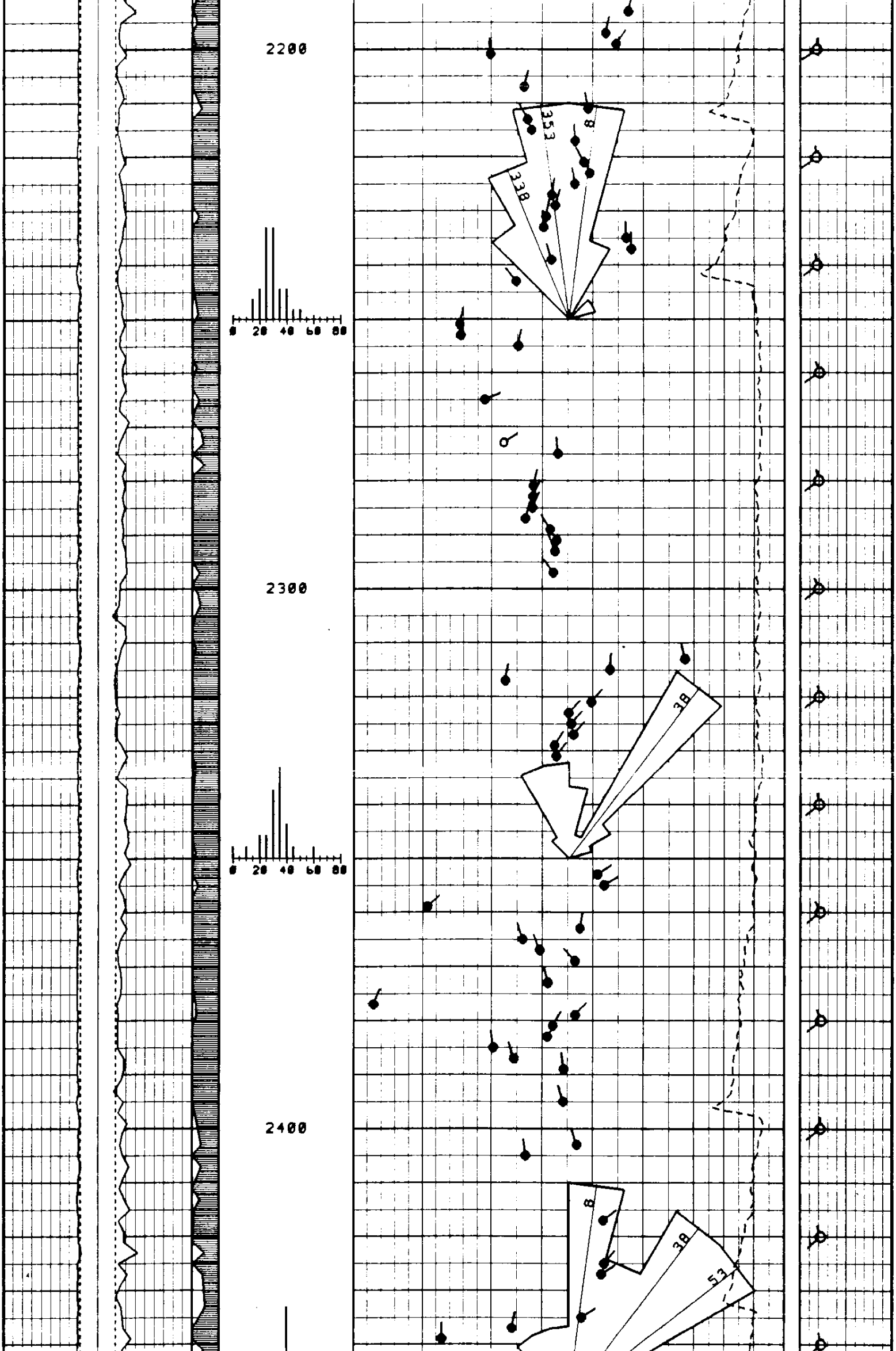

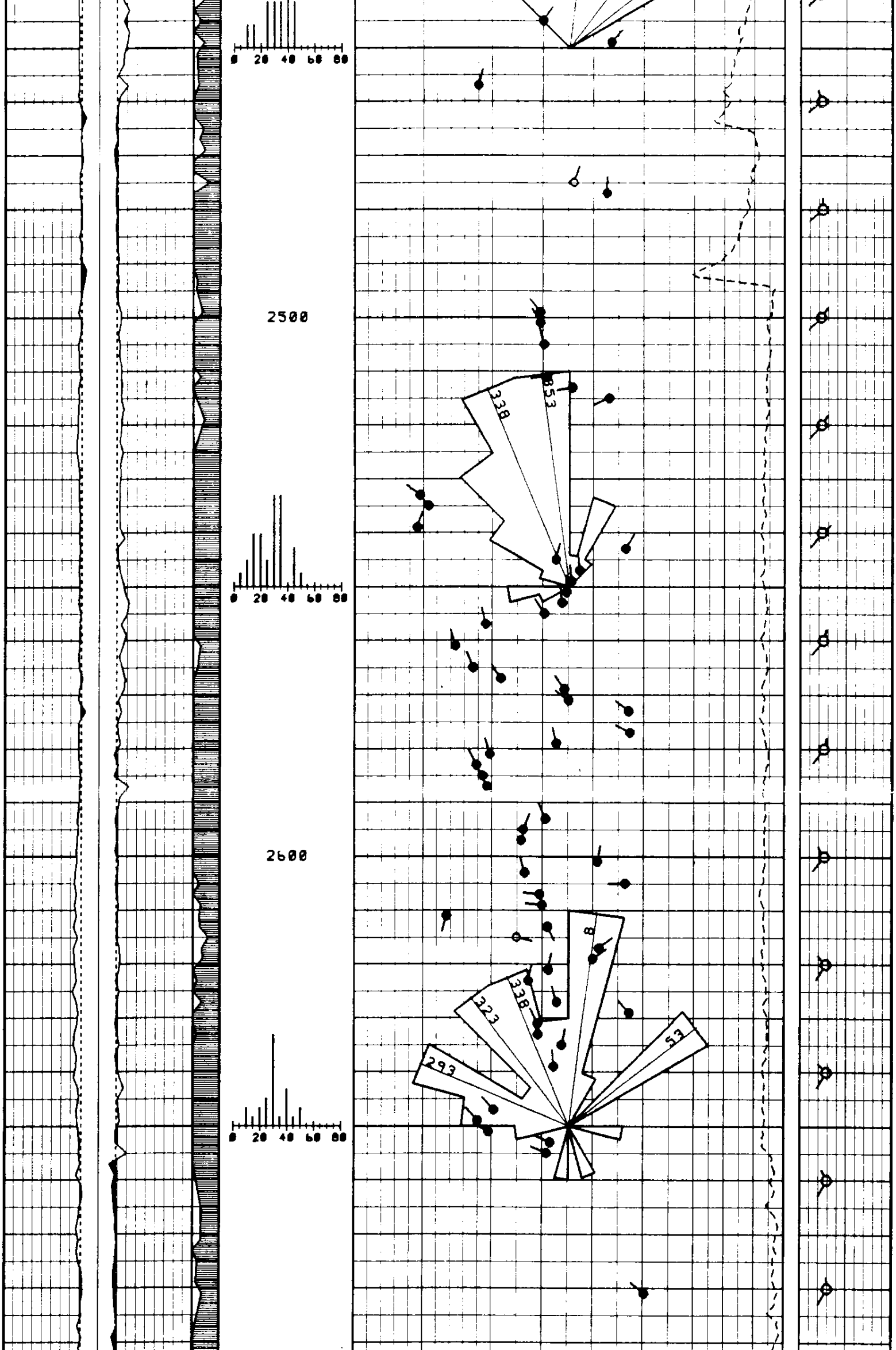

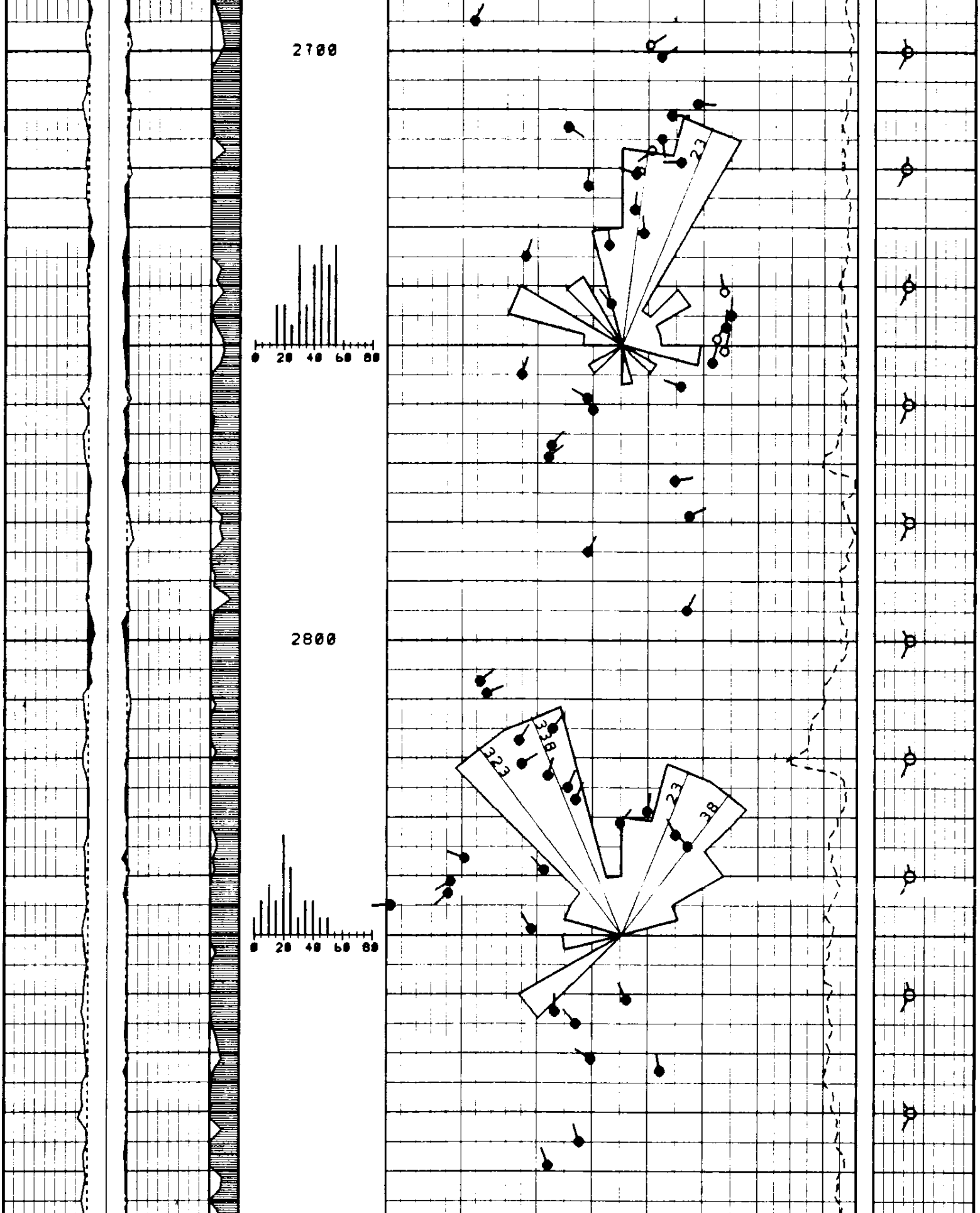

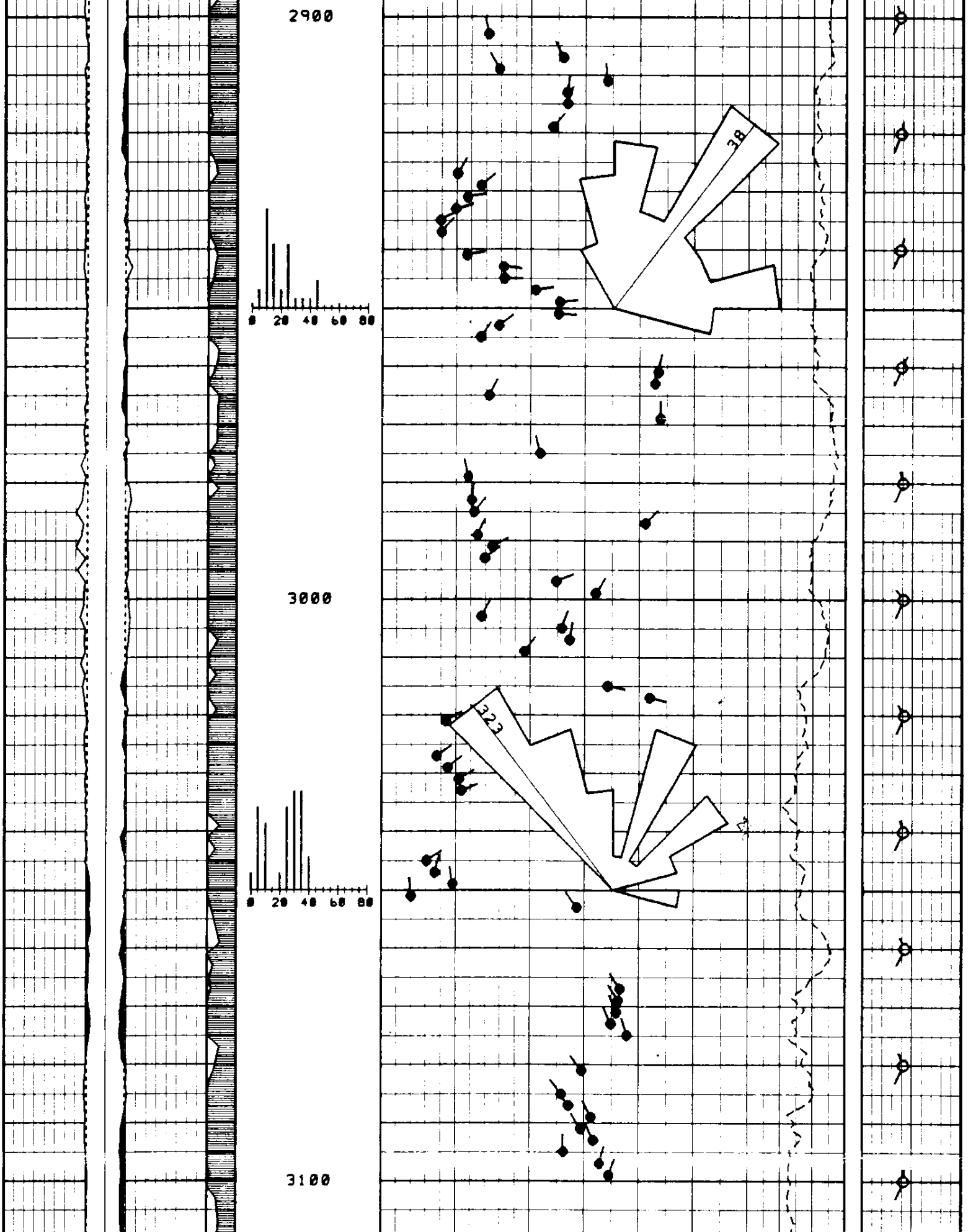

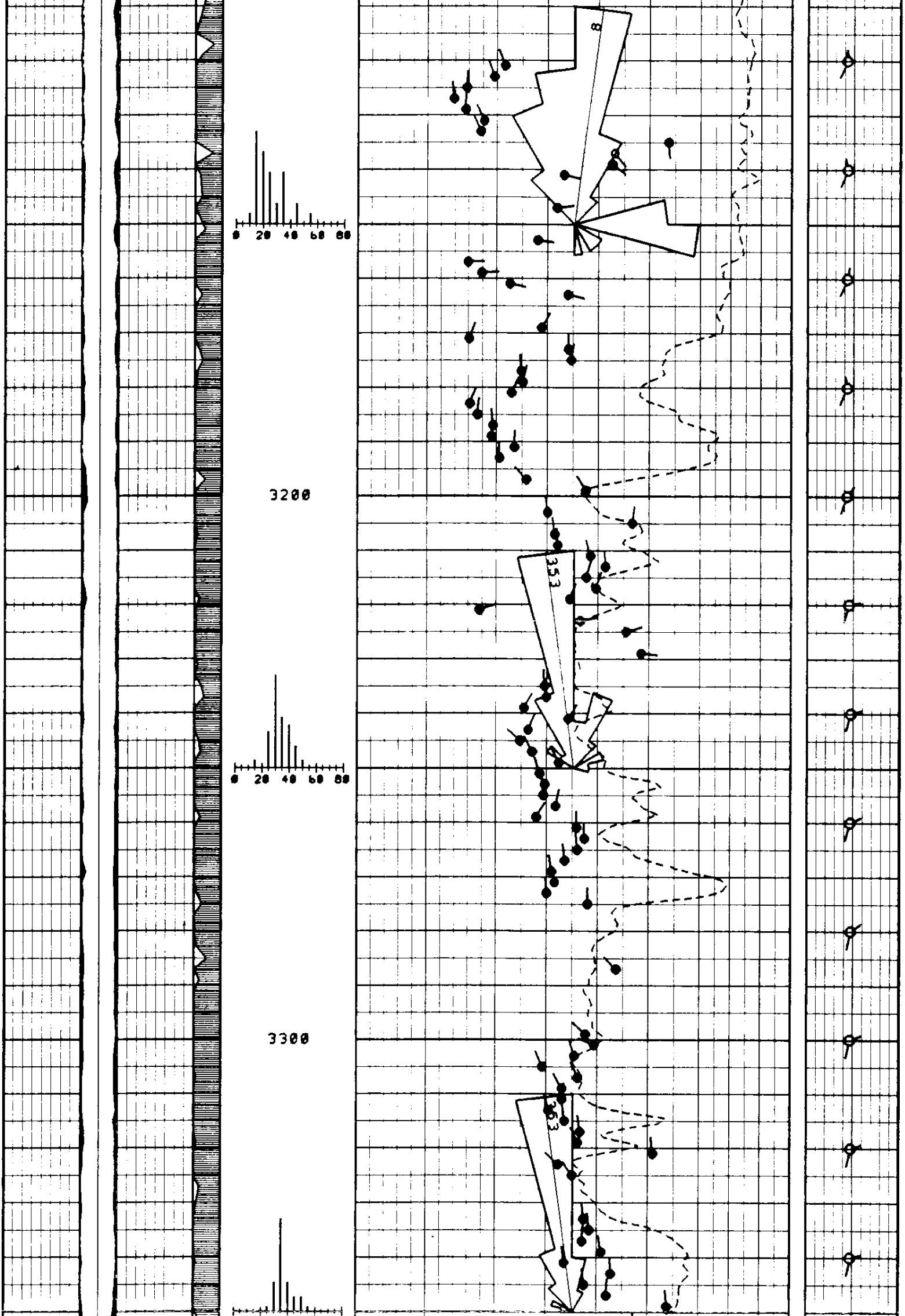

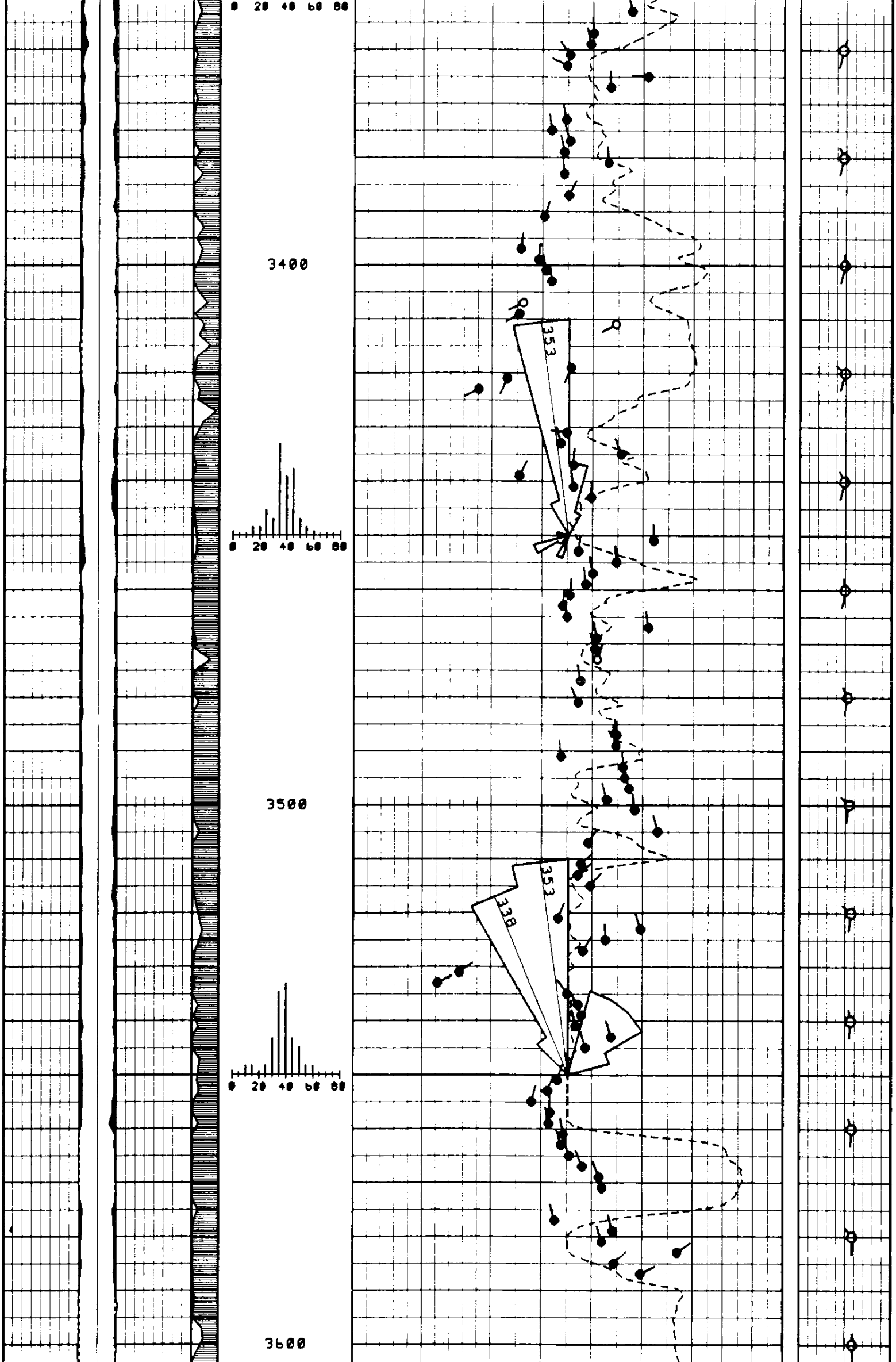

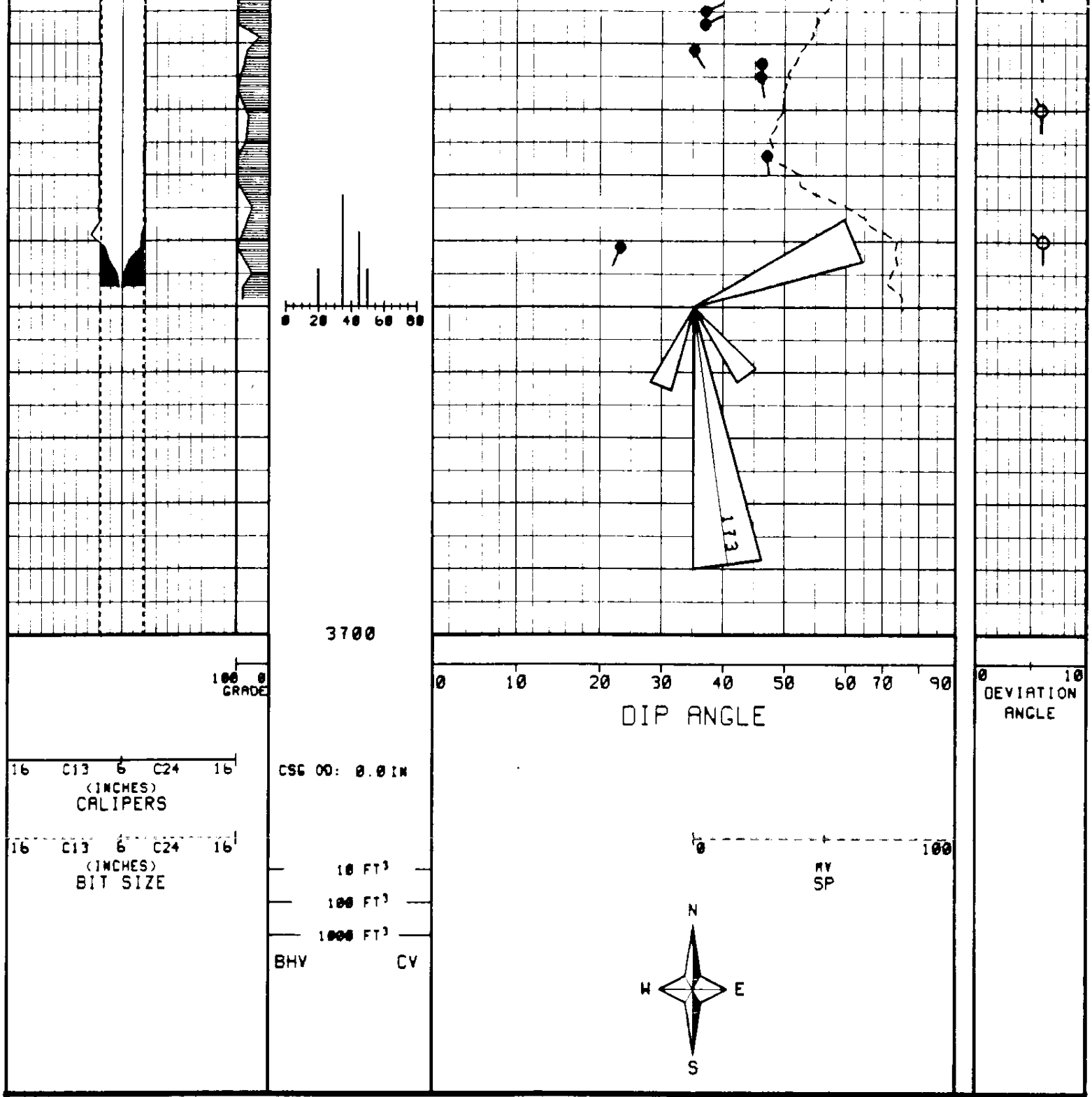

Company OREGON NATURAL GAS CORP.

Well OM 44A-3

Field MIST

County COLUMBIA

State OREGON

Drillers T.D. 3655.0

Log F.R. 3648

Log T.D. 3650

Elevations

K.B. 1184.2 DF. 0.0 G.L. 1171.7

Dresser Atlas