Dresser Atlas

DRESSER

ACOUSTIC CEMENT BOND LOG

FILE NO.

API NO.

5" = 100'

COMPANY	OREGON NATURAL GAS COPR.
WELL	OM 44A-3
FIELD	MIST
COUNTY	COLUMBIA STATE OR.

LOCATION:
1239' N & 267' W FR/SE CORNER.
SEC3 TWP6N RGE5W

OTHER SERVICES

PERMANENT DATUM GL ELEV. 1171.7
LOGGING MEASURED FROM KB 12.5' FT. ABOVE P.D.
DRILLING MEASURED FROM KB

ELEVATIONS
KB 1184.23
DF
GL 1171.73

DATE	12/12/86
RUN	1
SERVICE ORDER	22805
DEPTH-DRILLER	3655'
DEPTH-LOGGER	3542'
BOTTOM LOGGED INTERVAL	3538'
TOP LOGGED INTERVAL	428'
TYPE FLUID IN HOLE	GEL/WATER/LCM
SALINITY PPM CL.	--
DENSITY LB/GAL.	8.7
LEVEL	
MAX. REC. TEMP. DEG. F	
OPR. RIG TIME	3 HRS
EQUIP. NO. / LOC.	6406 SACRAMENTO
RECORDED BY	M. HINDS
WITNESSED BY	MR. THOMAS

TIGHT HOLE
[✓ YES] NO
P.B.

[illegible]
APR 6 1987
DOGAMI
Portland

BOREHOLE RECORD

NO.	BIT	FROM	TO

IN MAKING INTERPRETATIONS OF LOGS OUR EMPLOYEES WILL GIVE CUSTOMER THE BENEFIT OF THEIR BEST JUDGEMENT, BUT SINCE ALL INTERPRETATIONS ARE OPINIONS BASED ON INFERENCES FROM ELECTRICAL OR OTHER MEASURMENTS, WE CANNOT, AND WE DO NOT GUARANTEE THE ACCURACY OR CORRECTNESS OF ANY INTERPRETATION. WE SHALL NOT BE LIABLE OR RESPONSIBLE FOR ANY LOSS, COST, DAMAGES, OR EXPENSES WHATSOEVER INCURRED OR SUSTAINED BY THE CUSTOMER RESULTING FROM ANY INTERPRETATION MADE BY ANY OF OUR EMPLOYEES.

CASING RECORD

SIZE	WGT	FROM	TO
5.5	15	SURF.	TD

FOLD HERE

REMARKS RUN (1)

EQUIPMENT DATA

RUN	TRIP	TOOL	SERIAL NO.	SERIES NO.	POSITION
1	1	CBL	72822	1417	FREE
1	1	NEU	-----	2404	FREE
1	1	GR			
1	1	CCL			

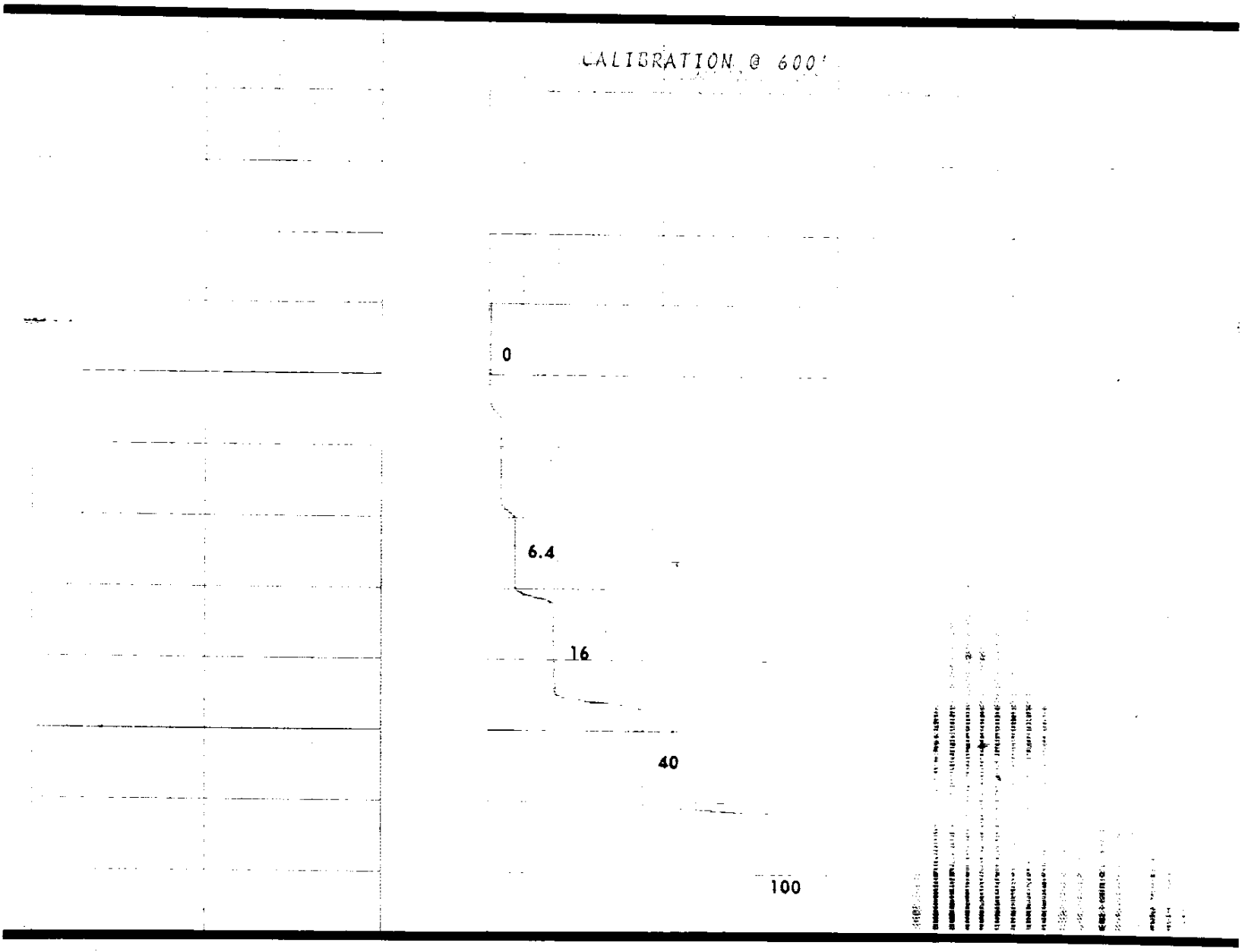

COMPANY: OREGON NATURAL GAS COPR.

WELL NAME: OM 44A-3

SERVICE: KC332M FILE: 14 DATE: 12/15/86

REVISION: FSYSAL REV D007 VER 7

RUN: 1

TRIP: 1

TIME: 10:17:26

MODE: PLAYBACK



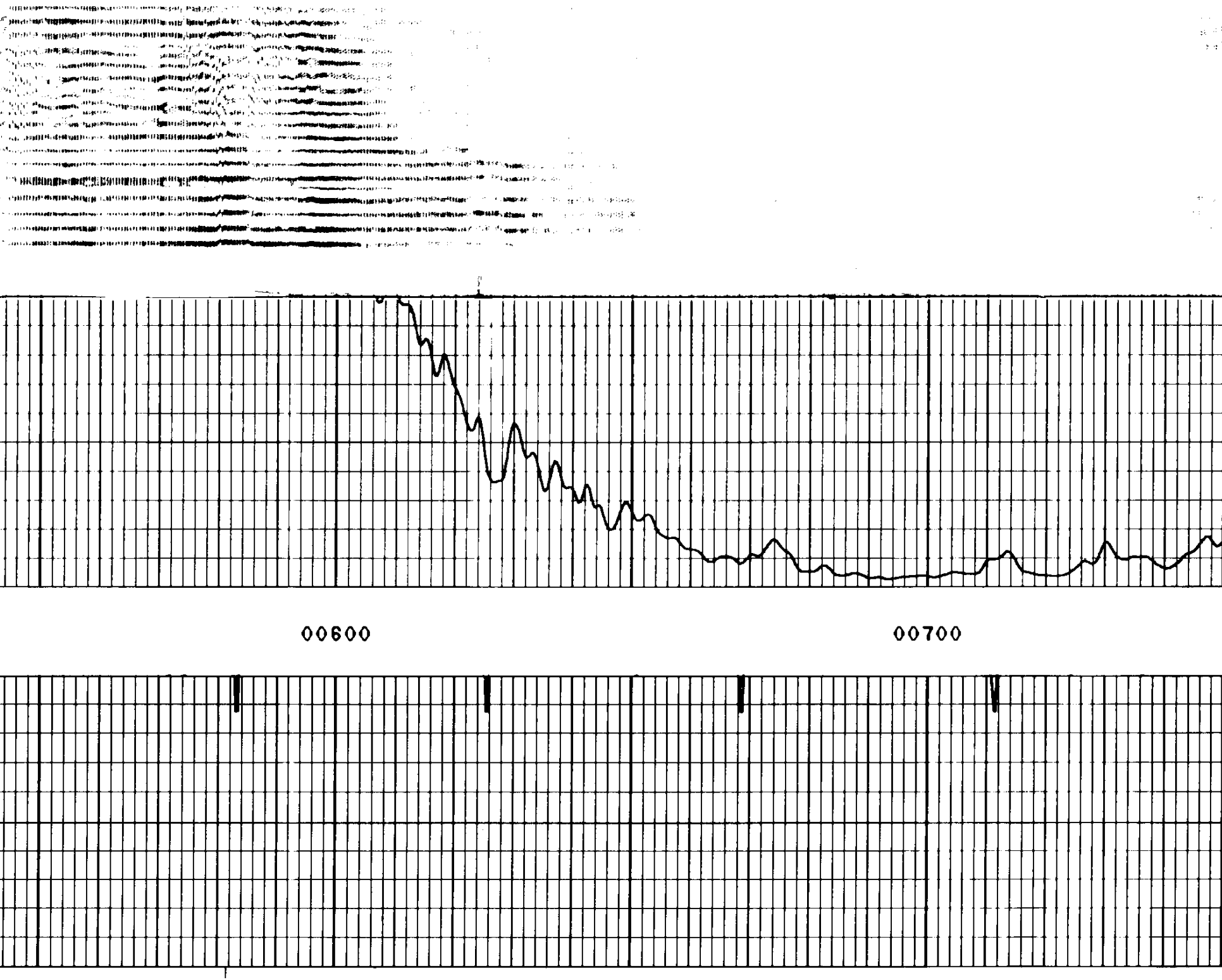

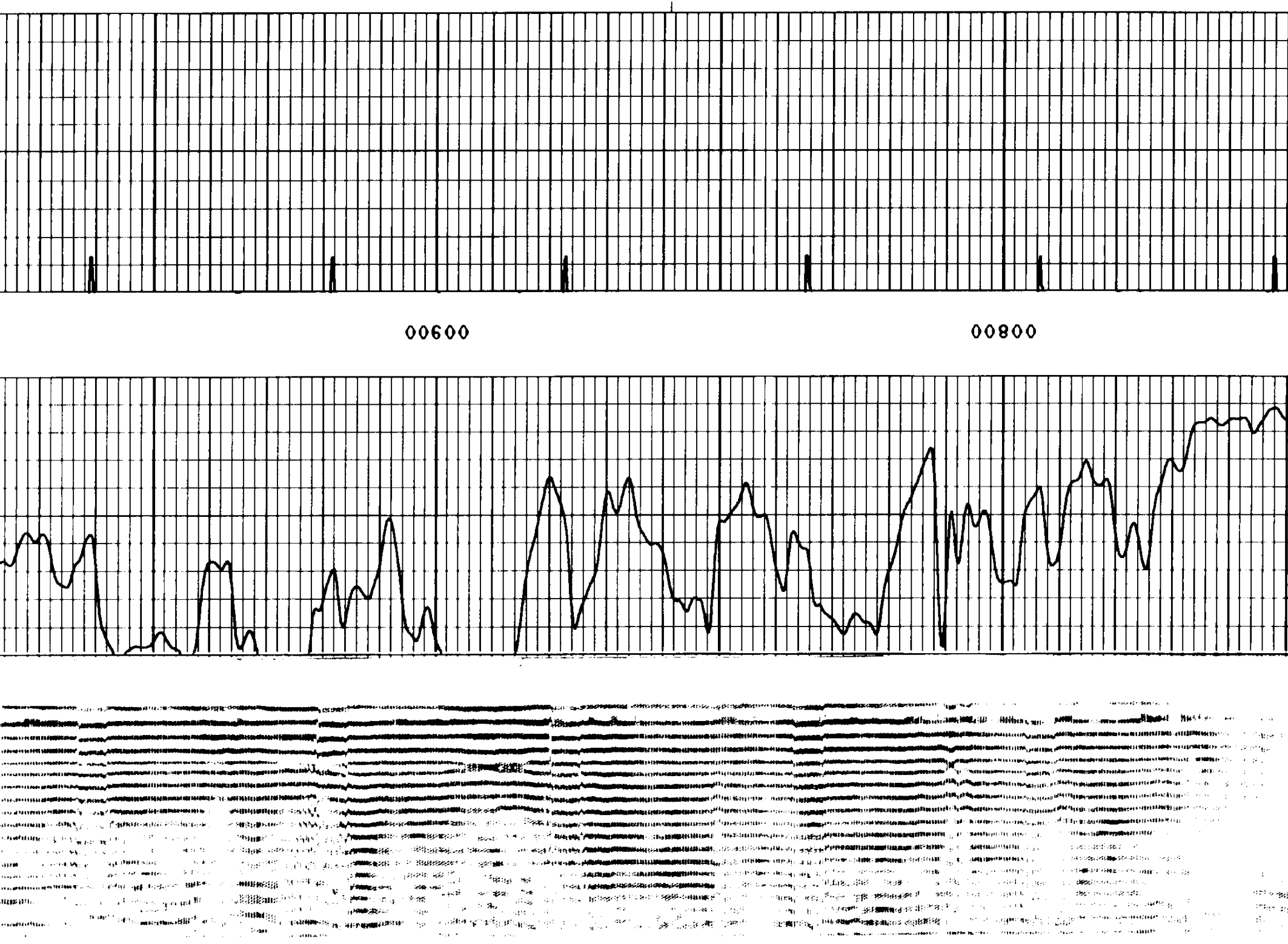

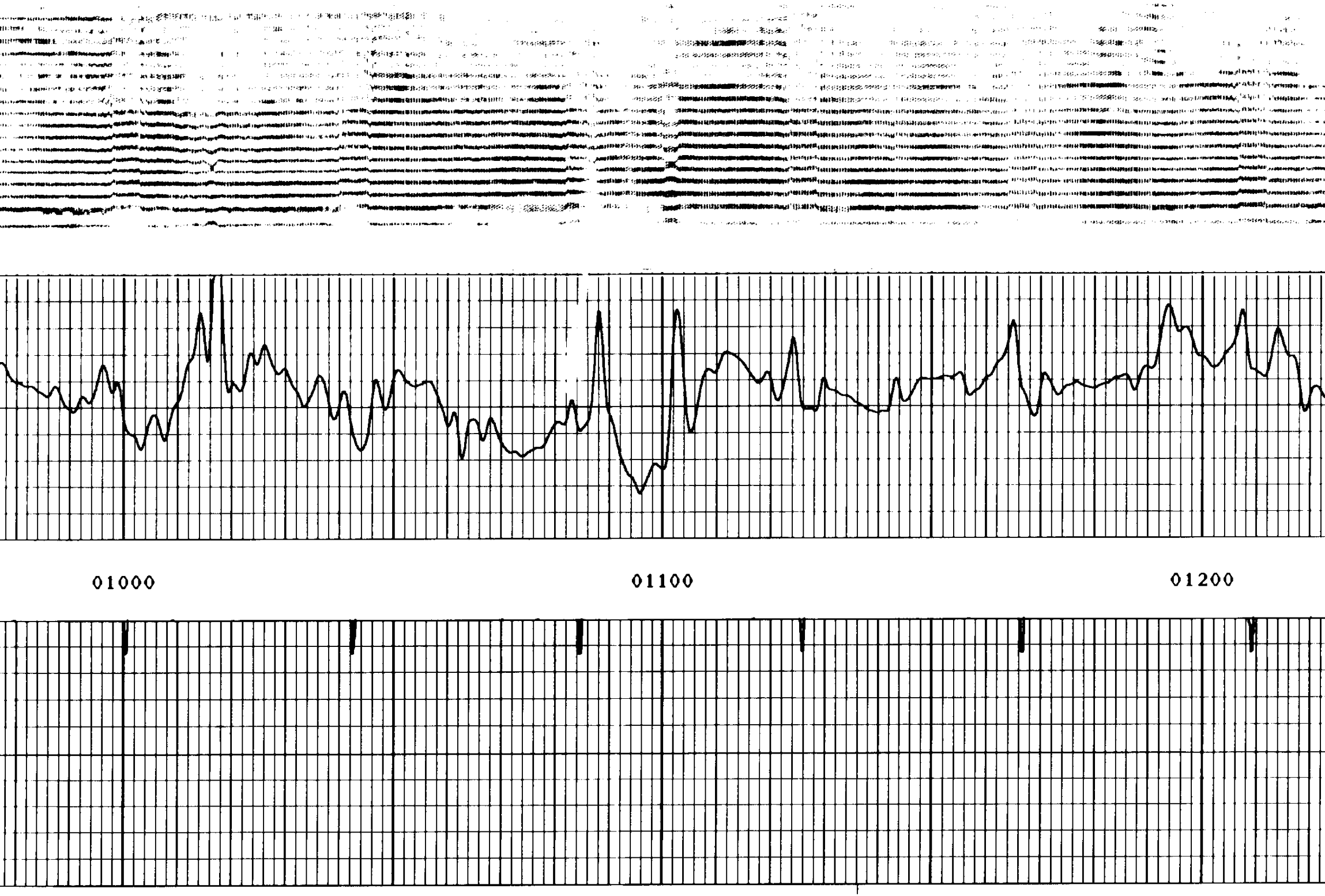

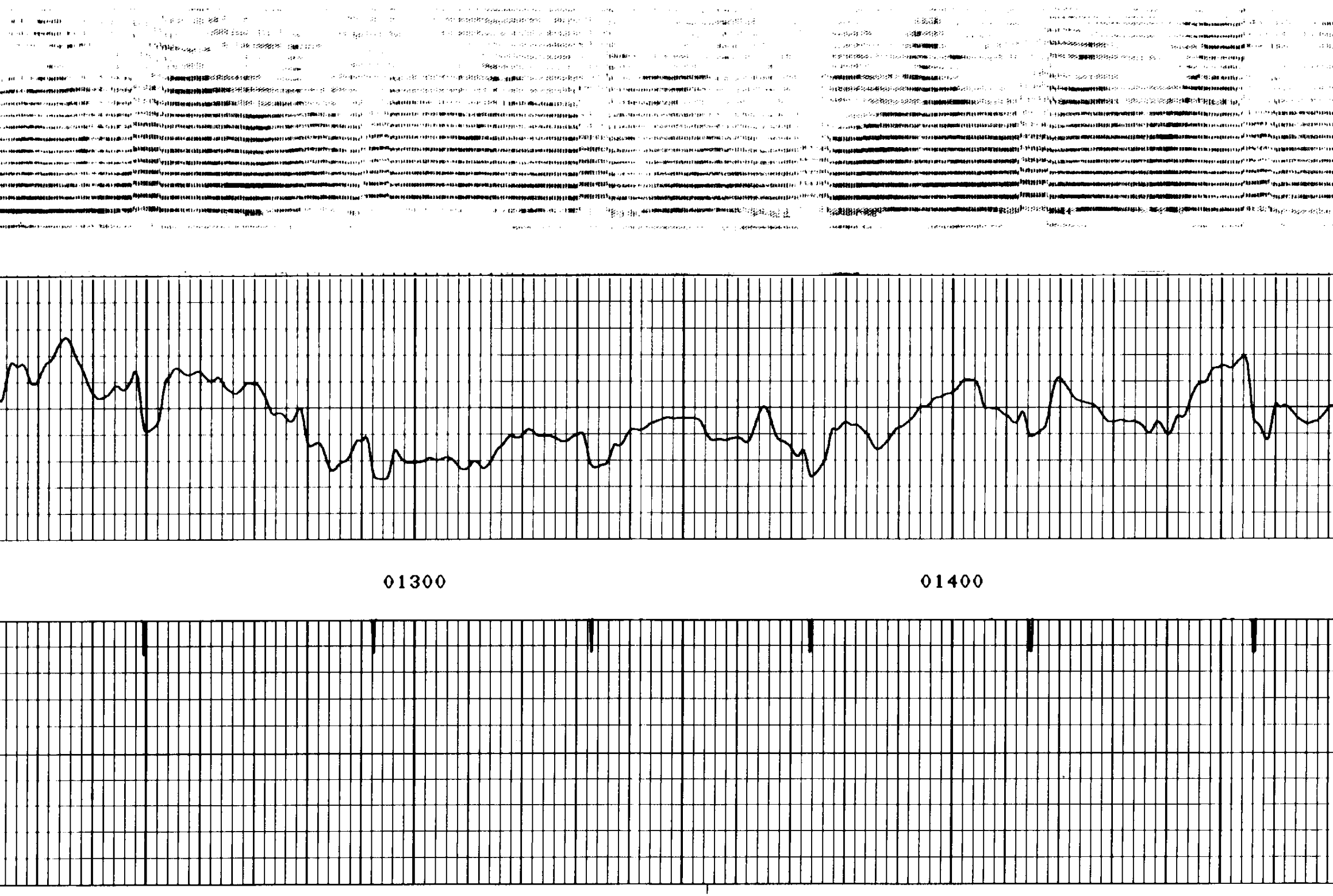

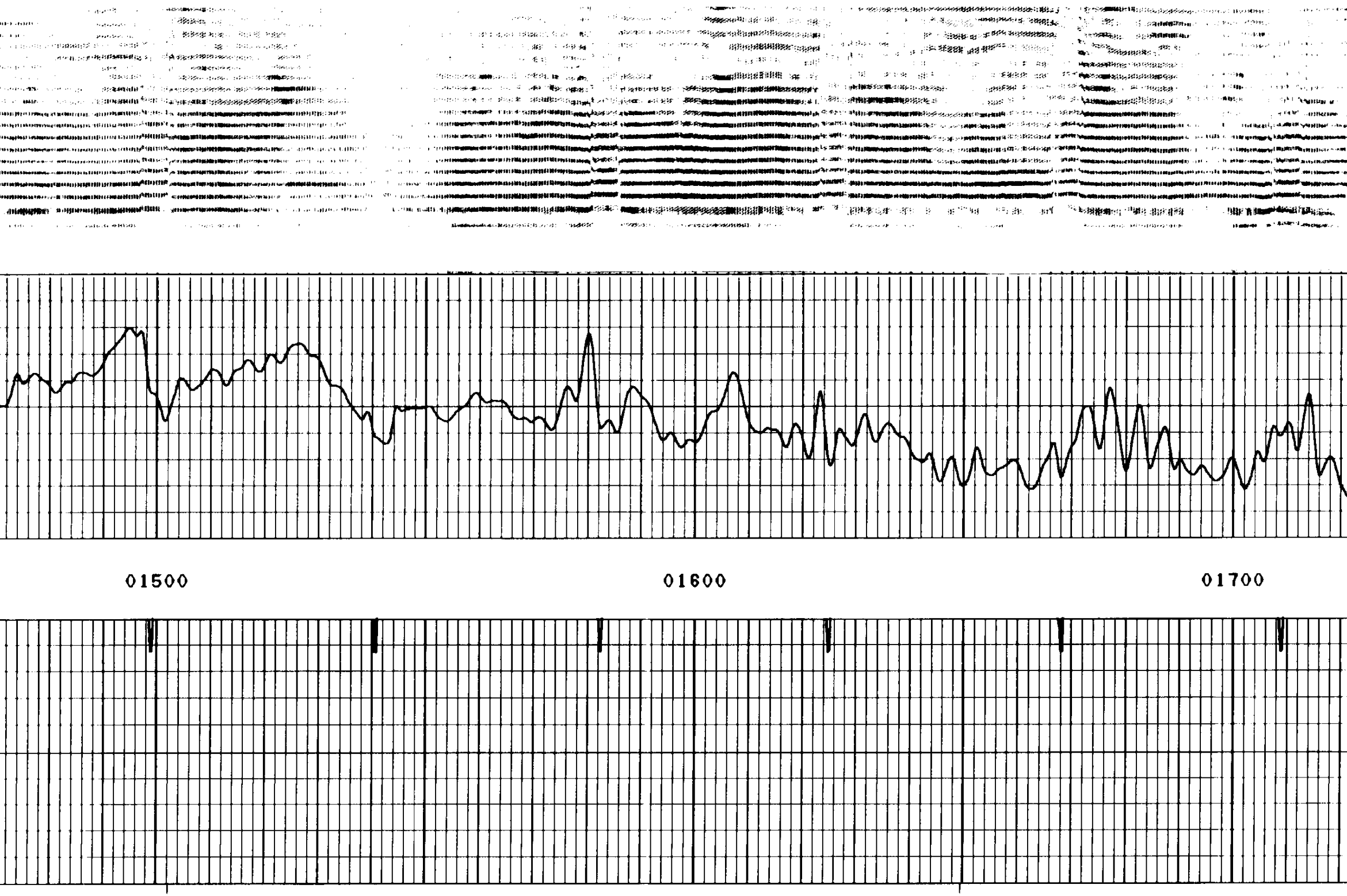

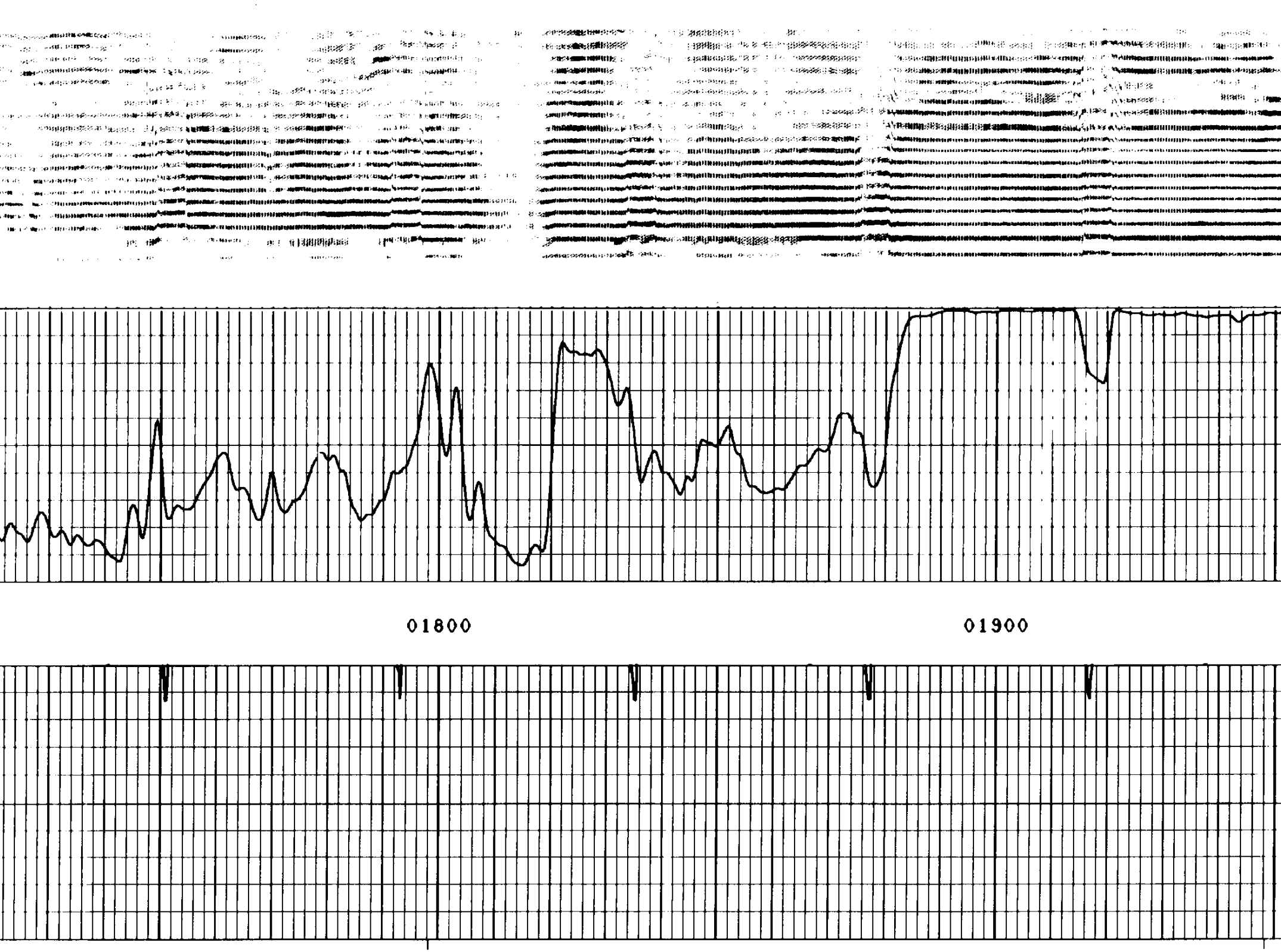

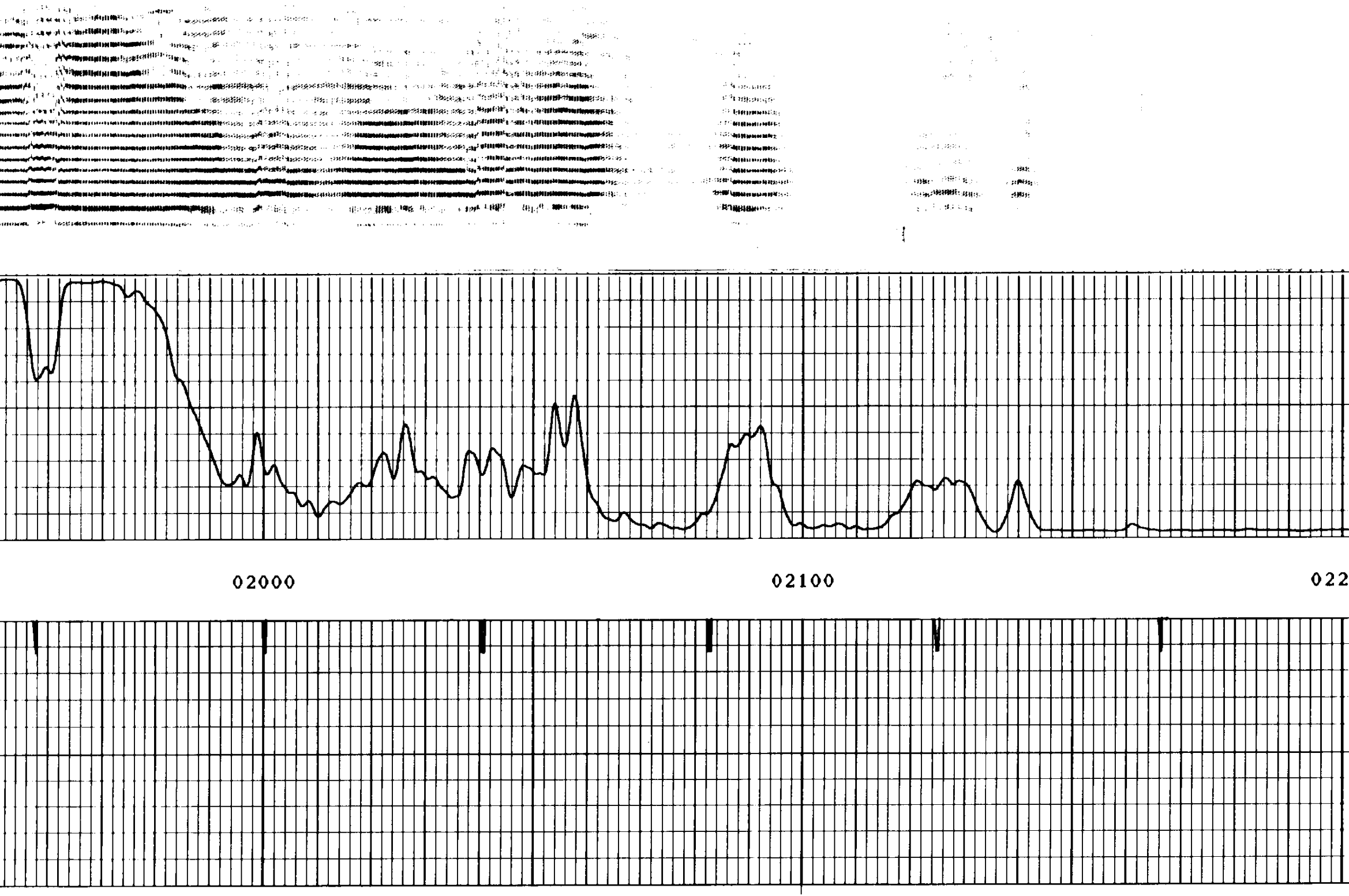

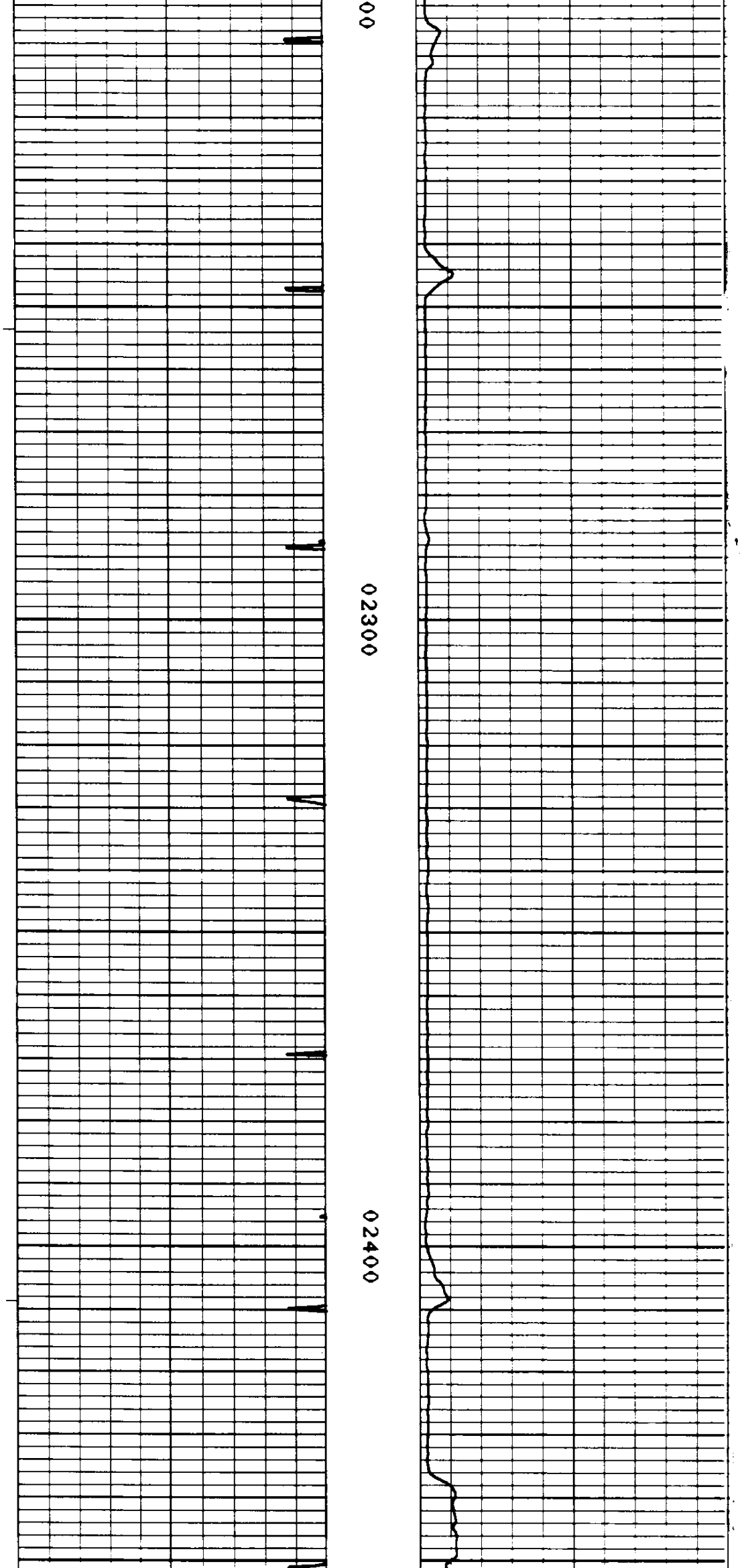

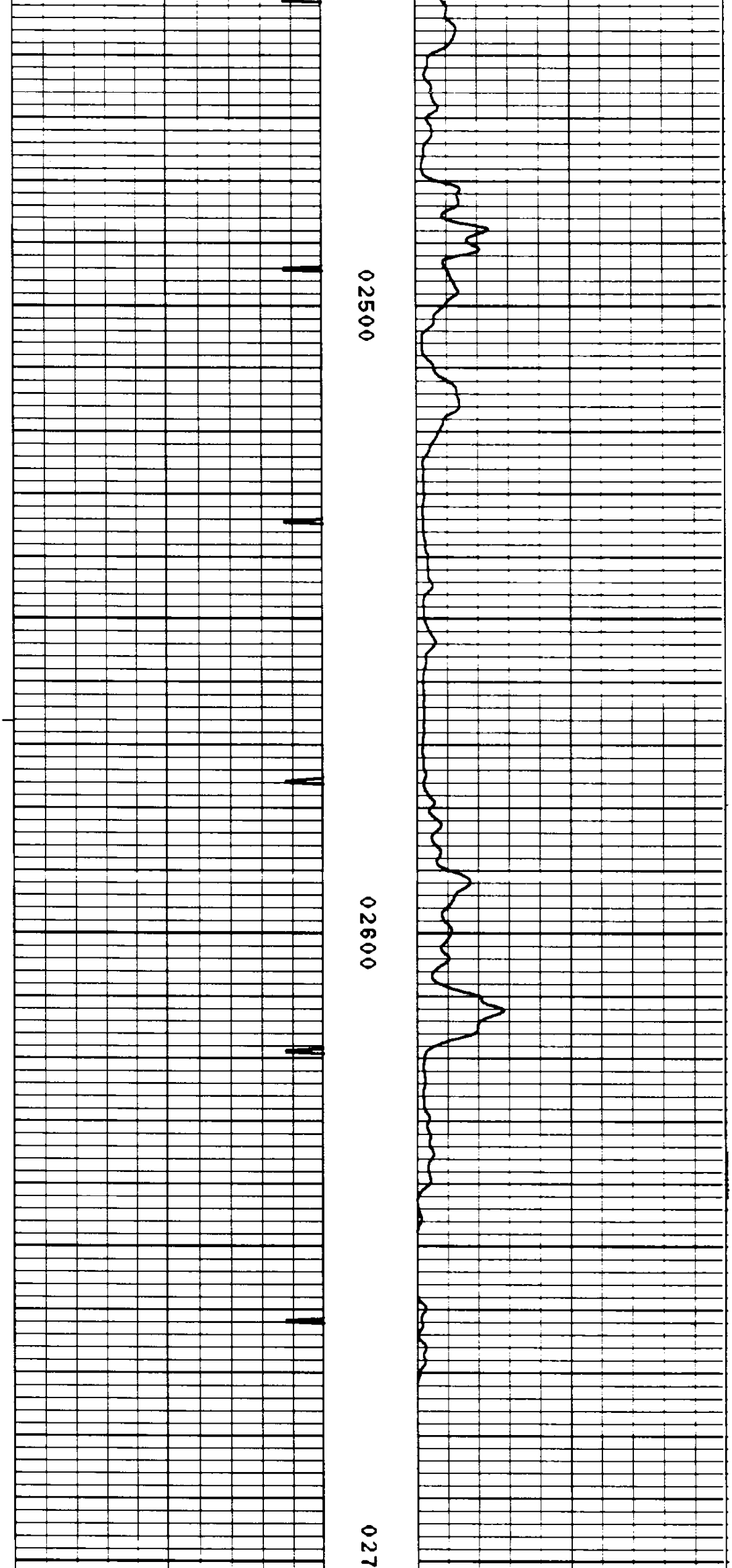

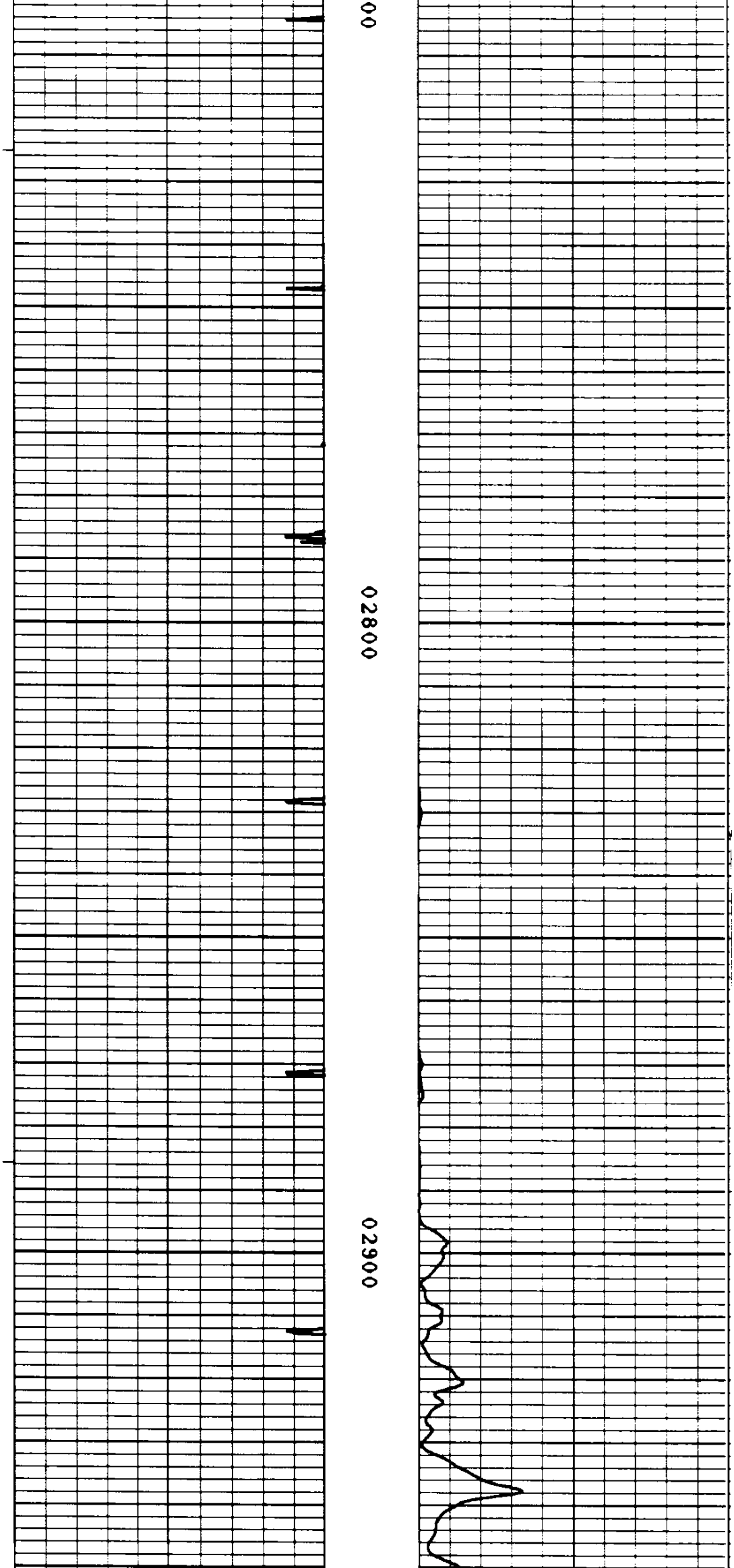

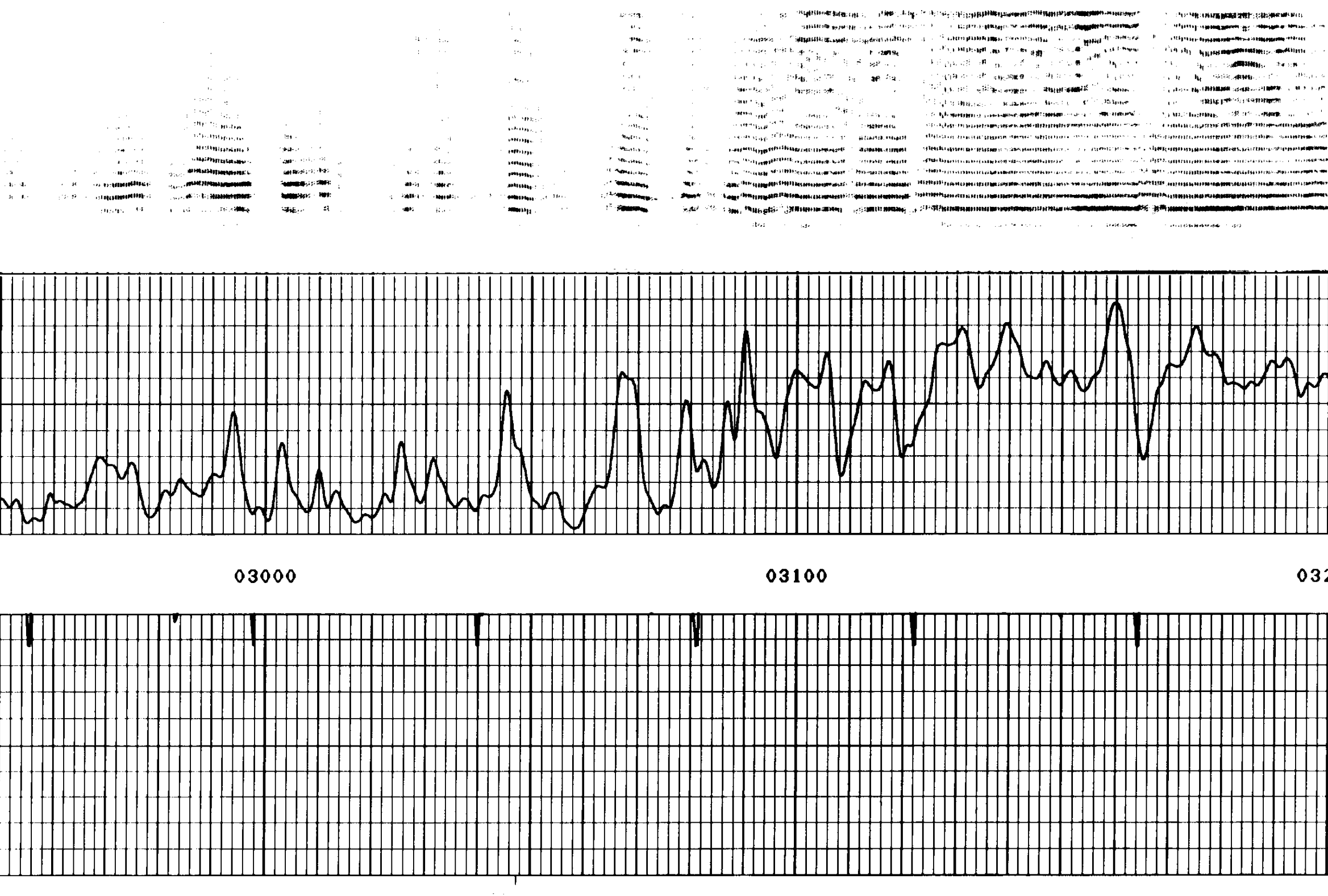

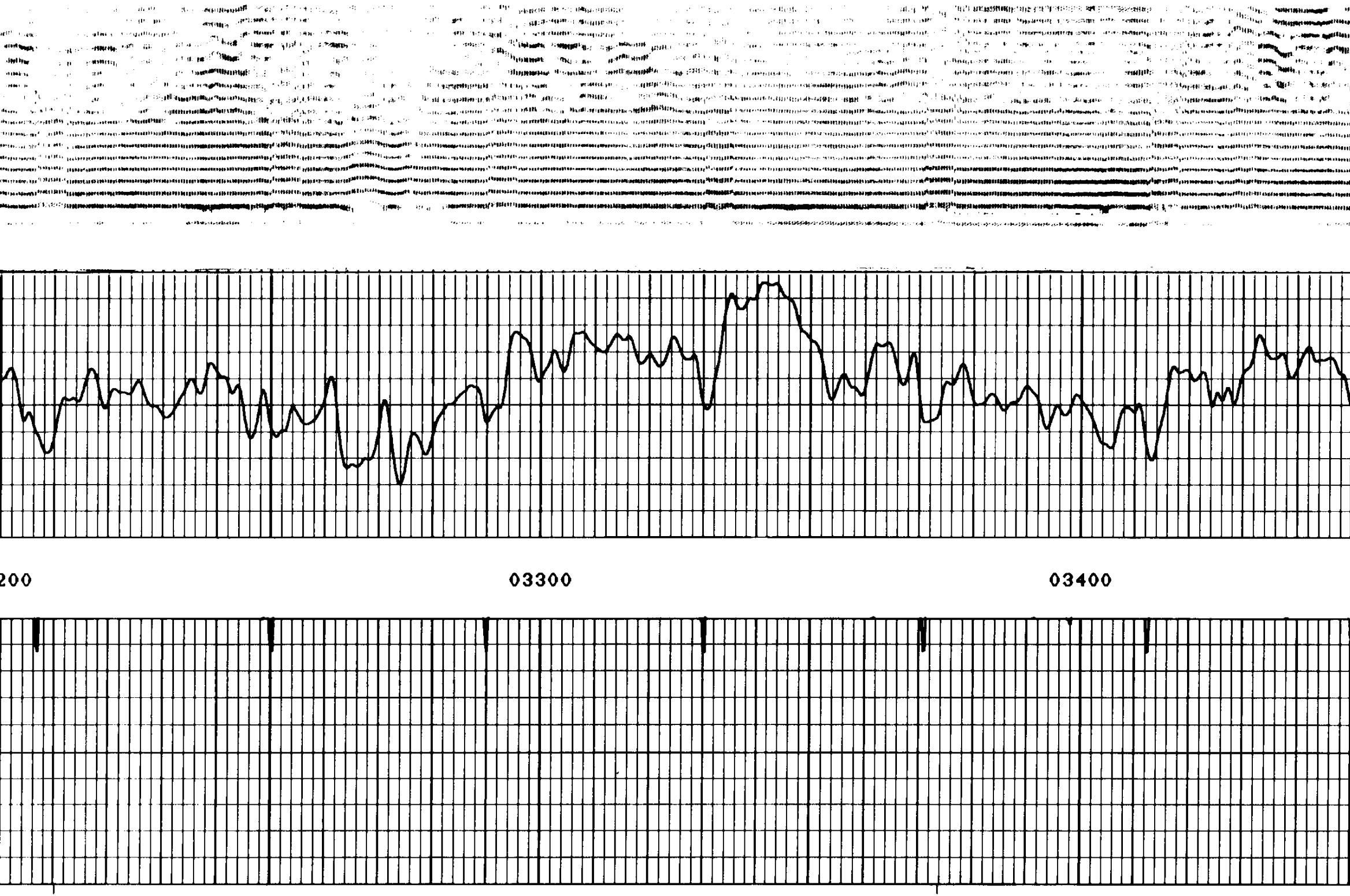

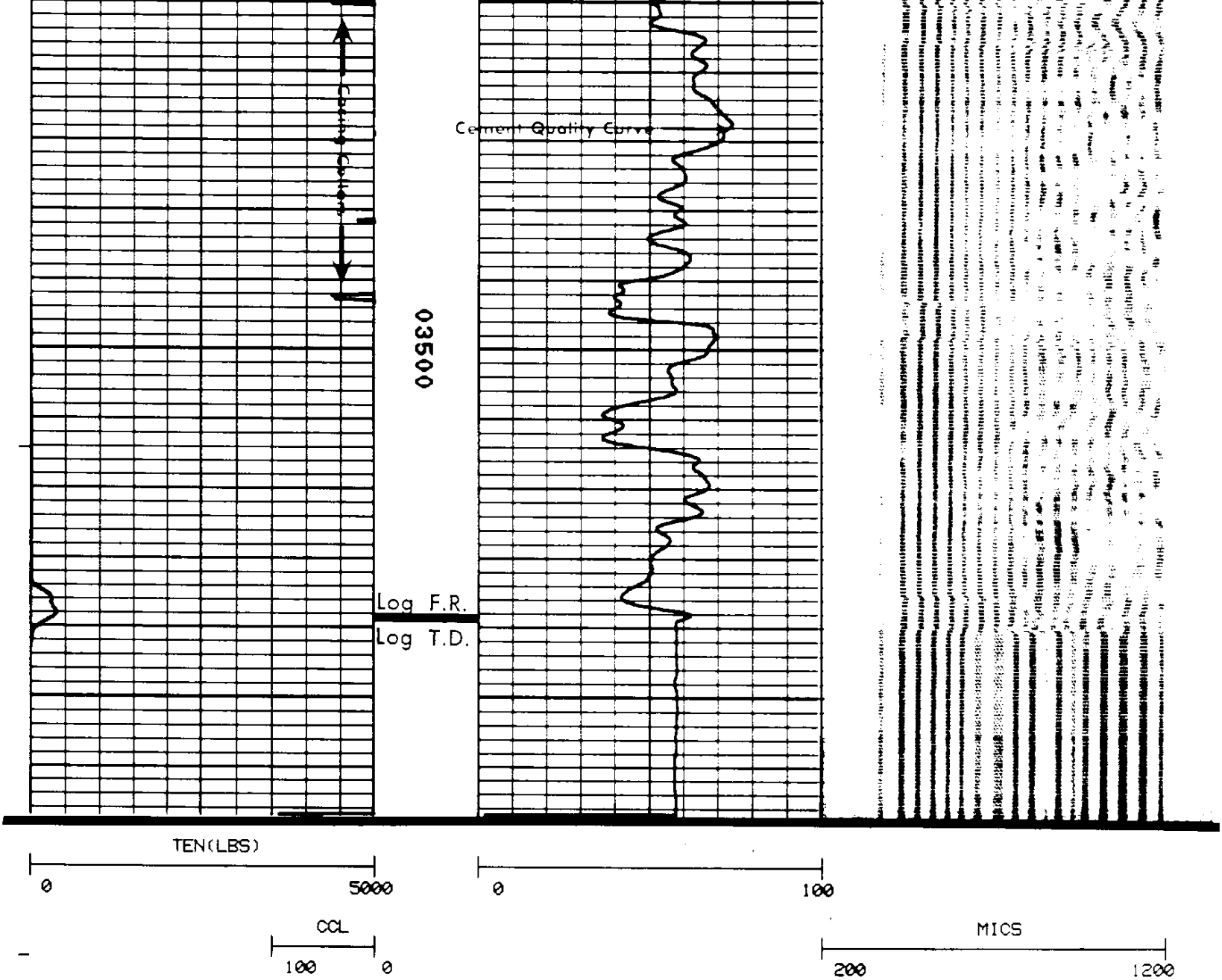



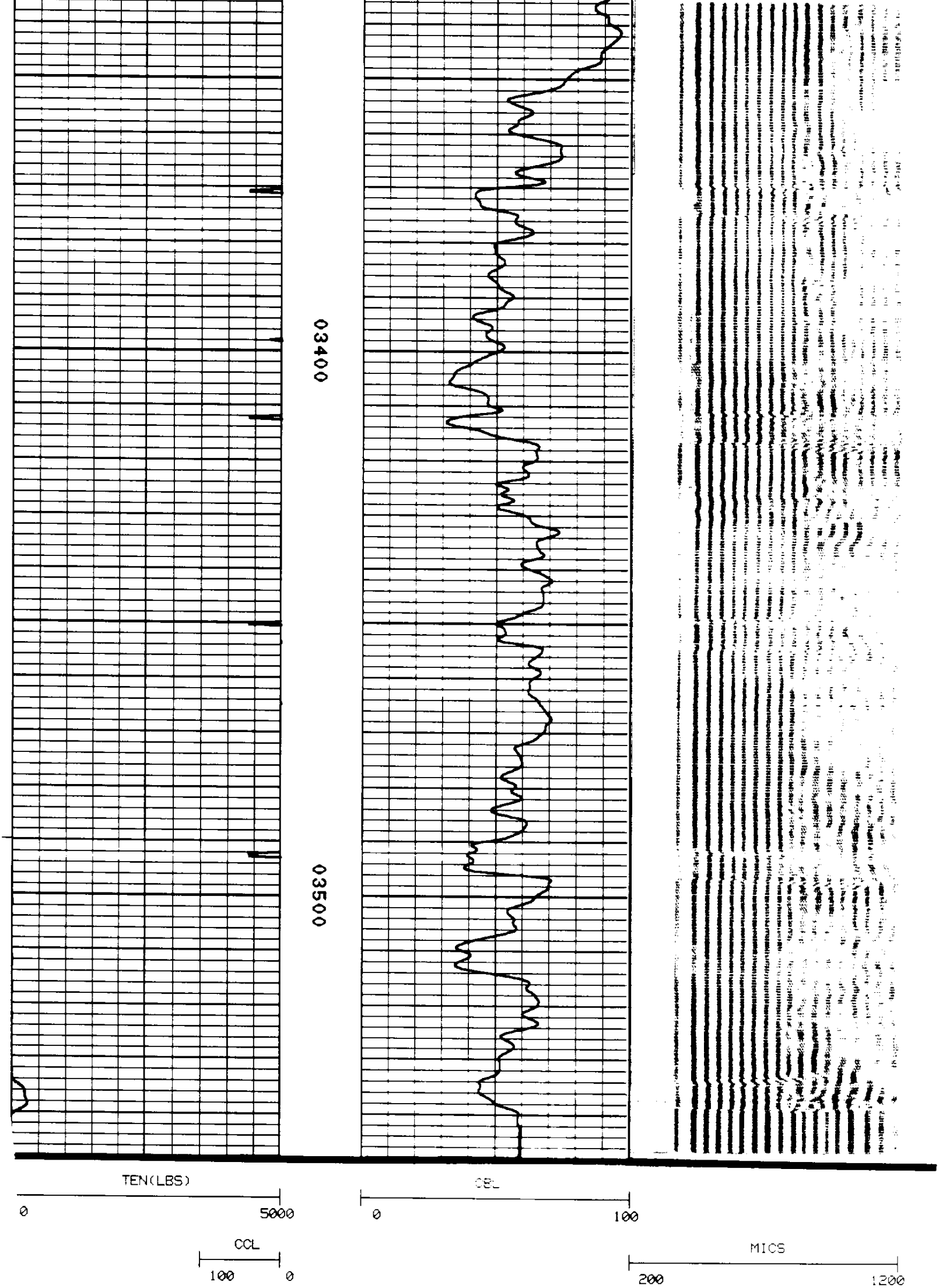

Dresser Atlas

DRESSER