Dresser Atlas

DRESSER

NEUTRON

FILE NO.

API NO.

5" = 100'

COMPANY OREGON NATURAL GAS CORP.

WELL OM 44A-3

FIELD MIST

COUNTY COLUMBIA STATE ORE.

LOCATION:
1239' N & 267' W FR SE
CORNER

SEC 3 TWP 6N RGE 5W

OTHER SERVICES

PERMANENT DATUM GL ELEV. 1171.7

LOGGING MEASURED FROM KB 12.5' FT. ABOVE P.D.

DRILLING MEASURED FROM KB

ELEVATIONS
KB 1184.23'
DF
GL 1171.73'

DATE	01/27/87	
RUN	2	
SERVICE ORDER	------	
DEPTH-DRILLER	3655'	
DEPTH-LOGGER	3530'	
BOTTOM LOGGED INTERVAL	3528'	
TOP LOGGED INTERVAL	50'	
TYPE FLUID IN HOLE	WATER	
SALINITY PPM CL.	----	
DENSITY LB/GAL.		
LEVEL	FULL	
MAX. REC. TEMP. DEG. F		
OPR. RIG TIME	MAST TRUCK	
EQUIP. NO. / LOC.	6406 SACRAMENTO	
RECORDED BY	M. HINDS	
WITNESSED BY	MR. THOMAS	

TIGHT HOLE
YES NO
P.B.

BOREHOLE RECORD

NO.	BIT	FROM	TO

FOLD HERE

IN MAKING INTERPRETATIONS OF LOGS OUR EMPLOYEES WILL GIVE CUSTOMER THE BENEFIT OF THEIR BEST JUDGEMENT, BUT SINCE ALL INTERPRETATIONS ARE OPINIONS BASED ON INFERENCES FROM ELECTRICAL OR OTHER MEASURMENTS, WE CANNOT, AND WE DO NOT GUARANTEE THE ACCURACY OR CORRECTNESS OF ANY INTERPRETATION. WE SHALL NOT BE LIABLE OR RESPONSIBLE FOR ANY LOSS, COST, DAMAGES, OR EXPENSES WHATSOEVER INCURRED OR SUSTAINED BY THE CUSTOMER RESULTING FROM ANY INTERPRETATION MADE BY ANY OF OUR EMPLOYEES.

CASING RECORD

SIZE	WGT	FROM	TO
5.5	15.5	SURF.	TD

REMARKS RUN (2)

EQUIPMENT DATA

RUN	TRIP	TOOL	SERIAL NO.	SERIES NO.	POSITION
2	2	NEU	74444	2422	FREE
2	2	GR			
2	2	CCL	----	2318	FREE

CURVE DELAYS

CURVE	DELAY	UNITS
NEU	0	FT,IN
GR	5,0	FT,IN
CCL	6,0	FT,IN

PARAMETERS

*** NONE ***

DISPLAY SCALE CHANGES

*** NONE ***

COMPANY: OREGON NATURAL GAS CORP. RUN: 2

WELL NAME: CM 44A-3 TRIP: 2

SERVICE: KC3748 FILE: 25 DATE: 01/14/87 TIME: 00:08:38

REVISION: FSYSAL REV D007 VER 7 MODE: RECORD

TEN(LBS)

5000 0

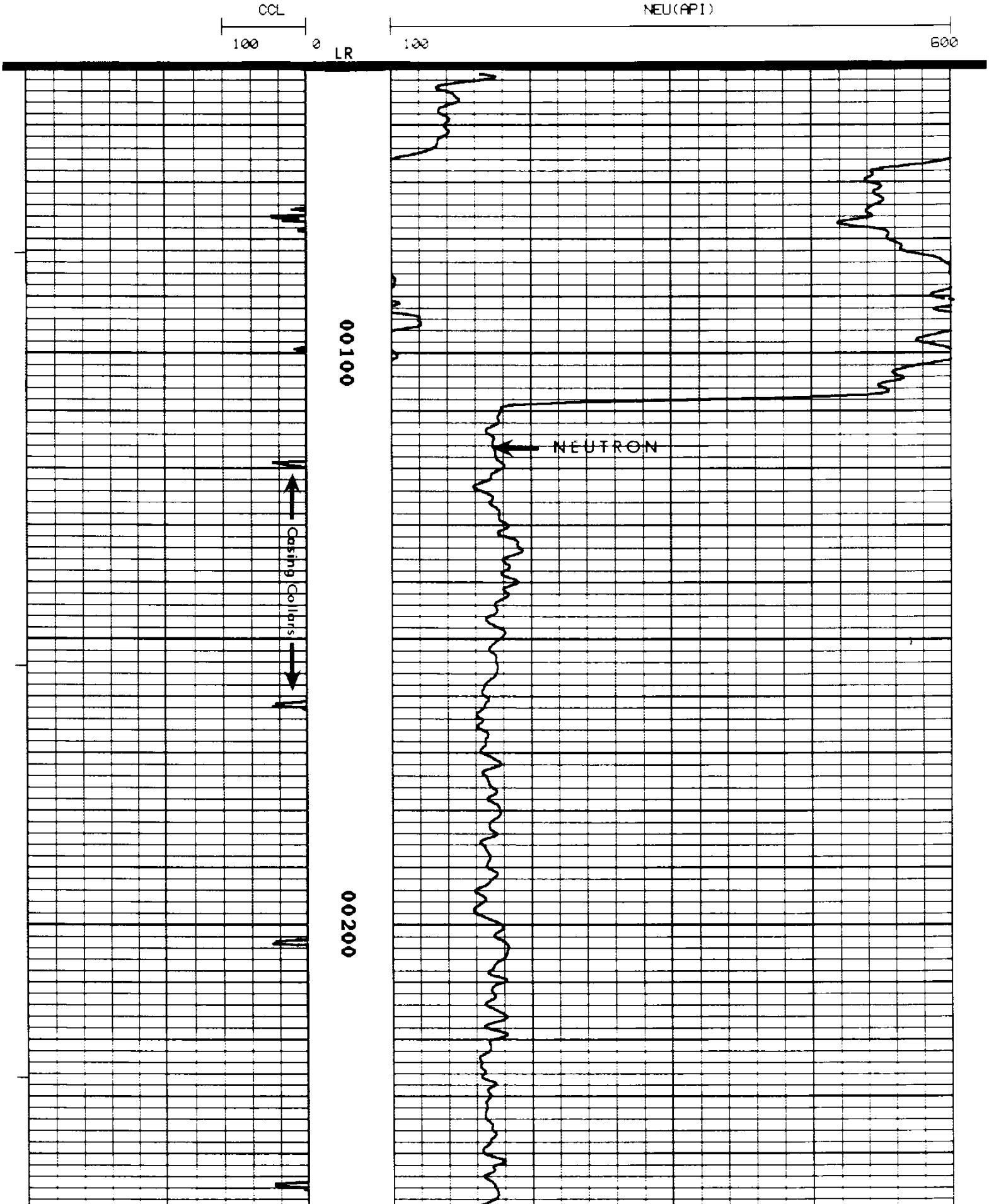

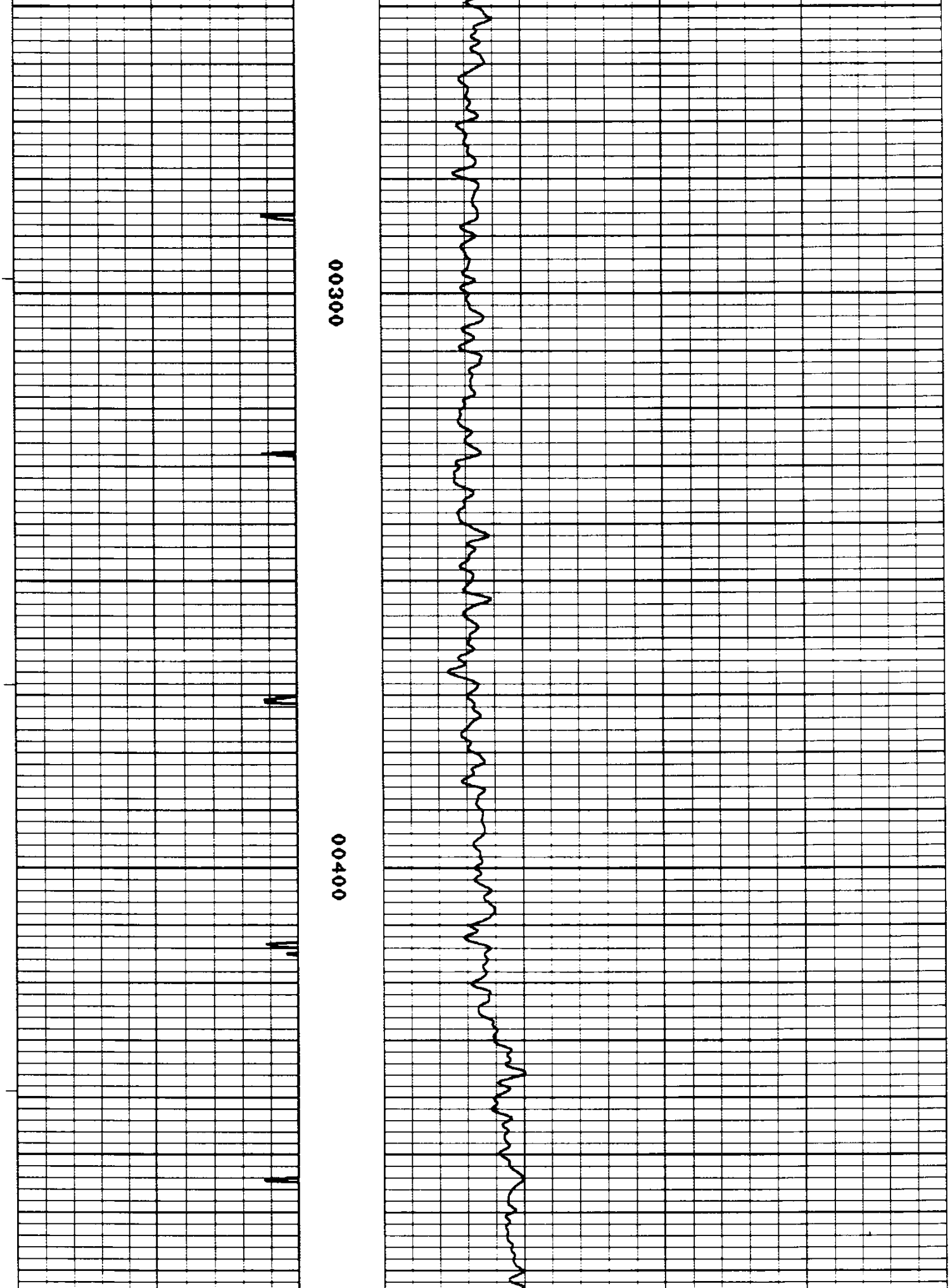

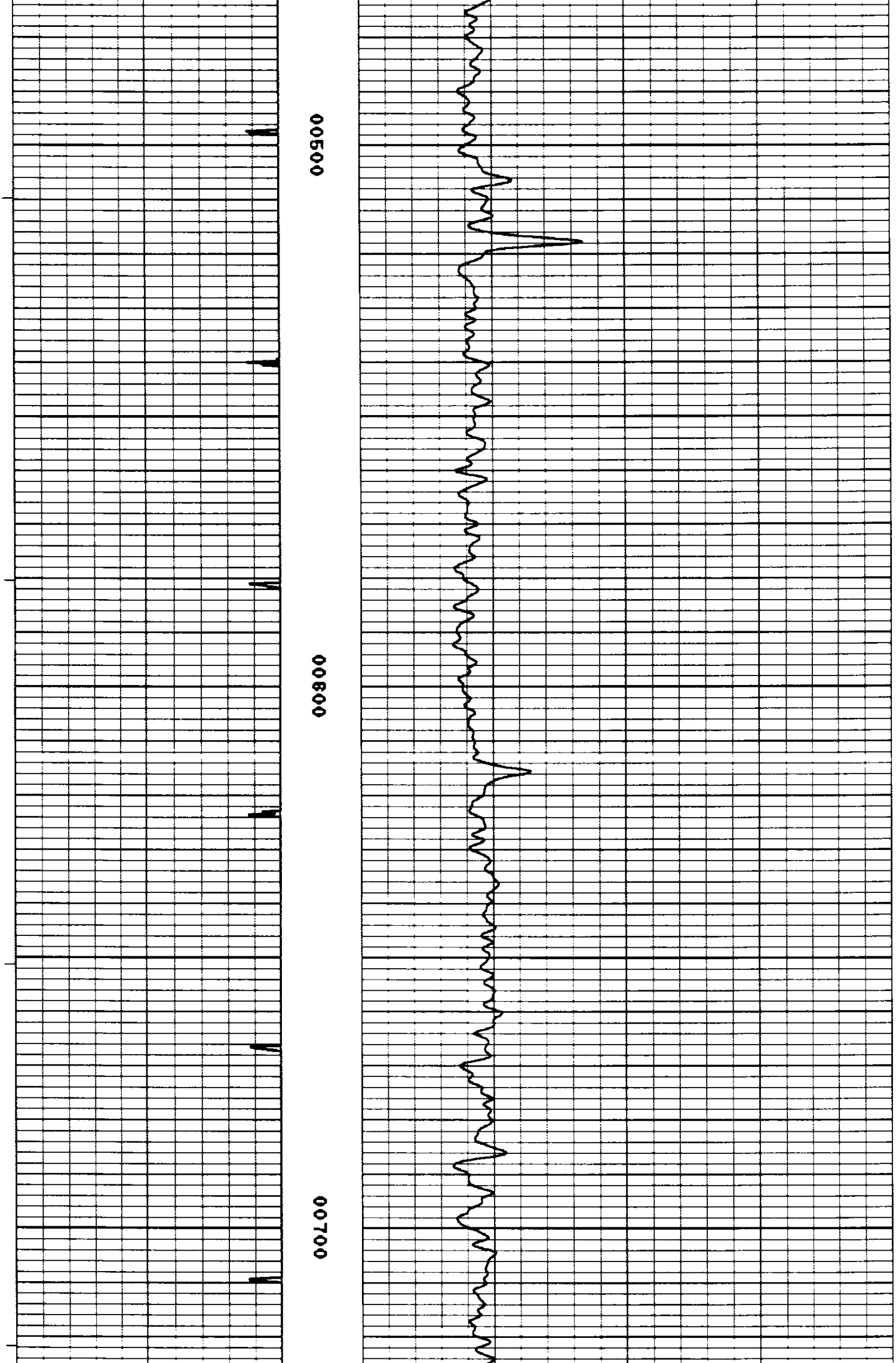

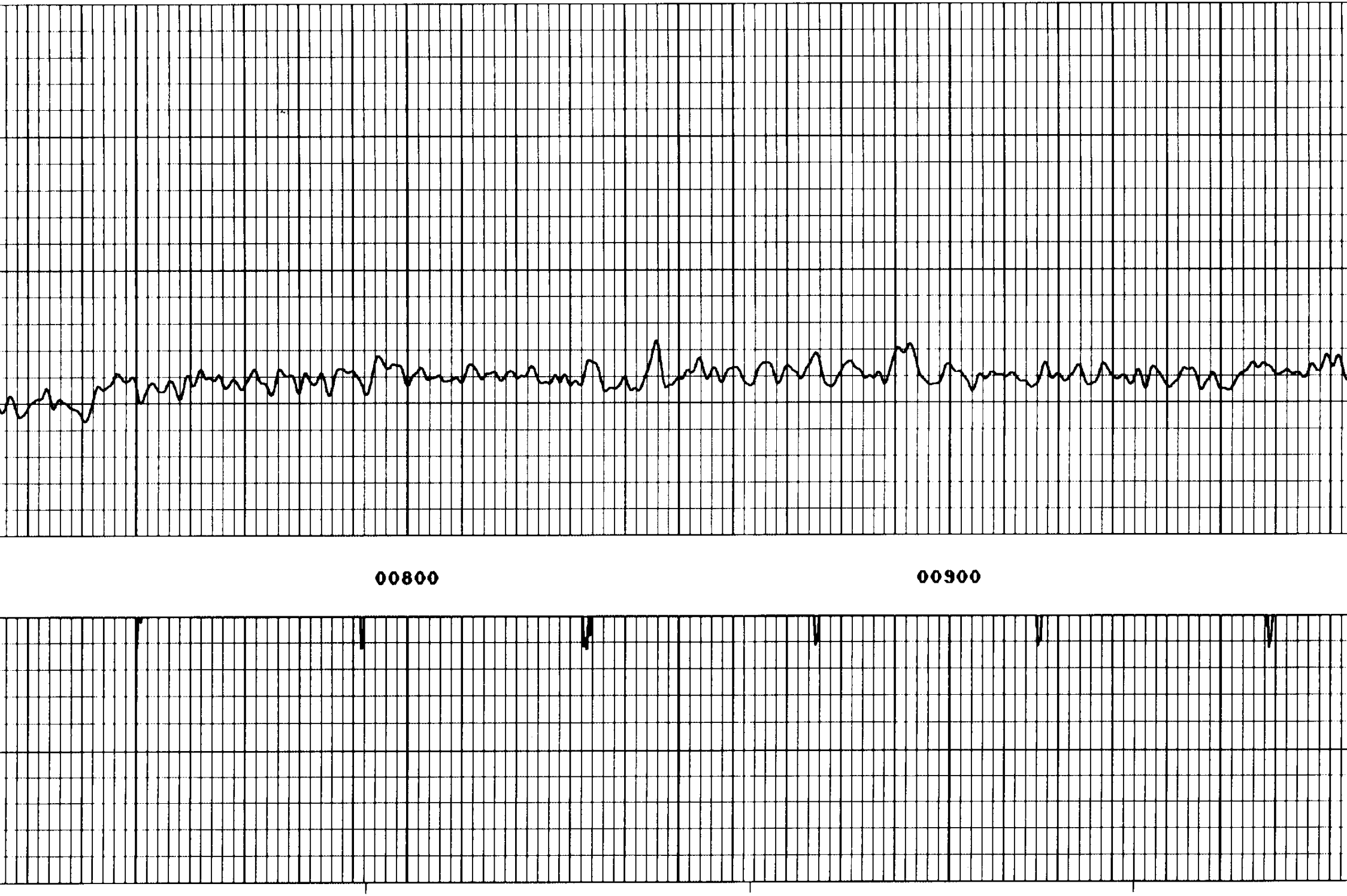

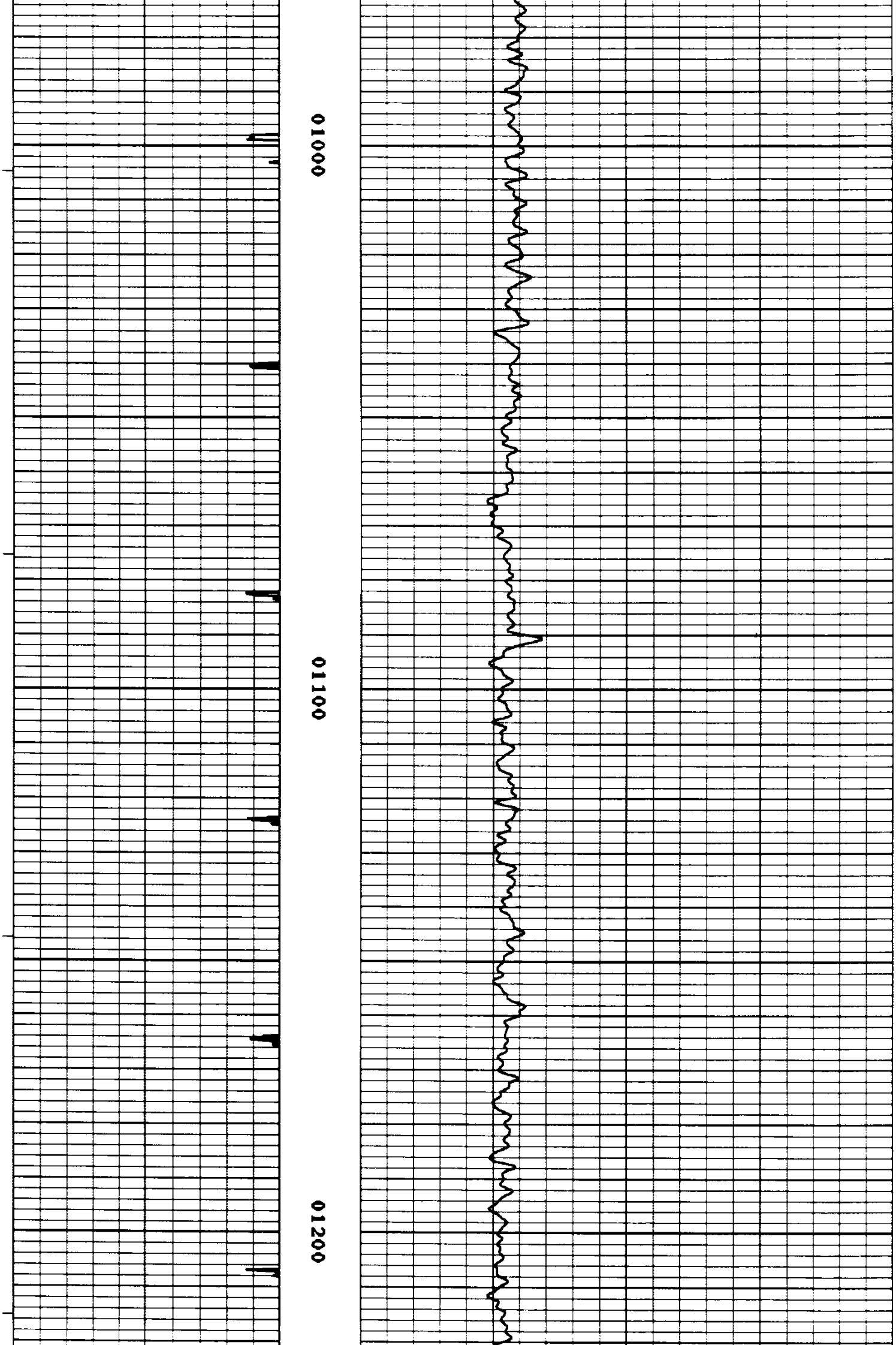

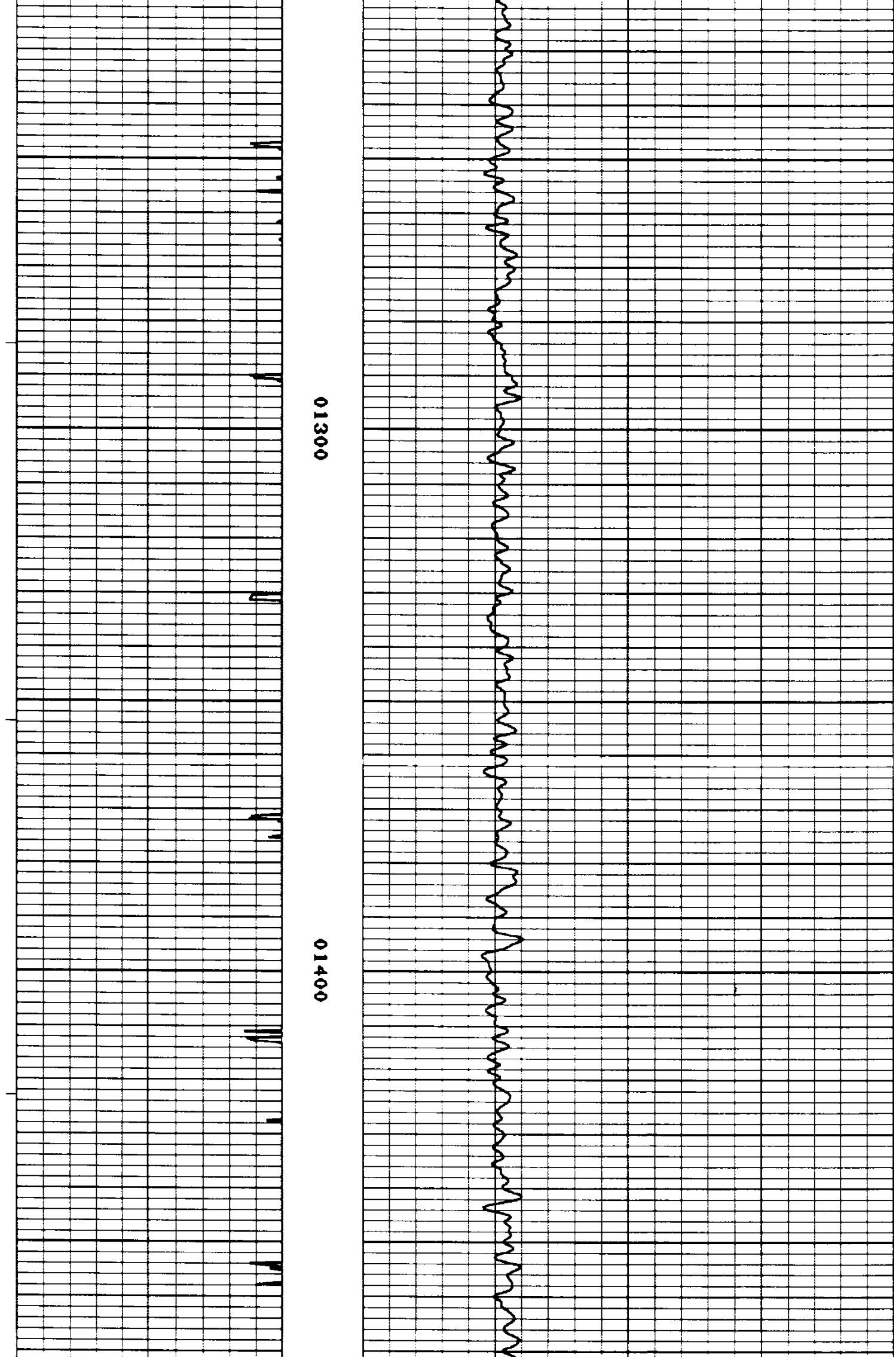

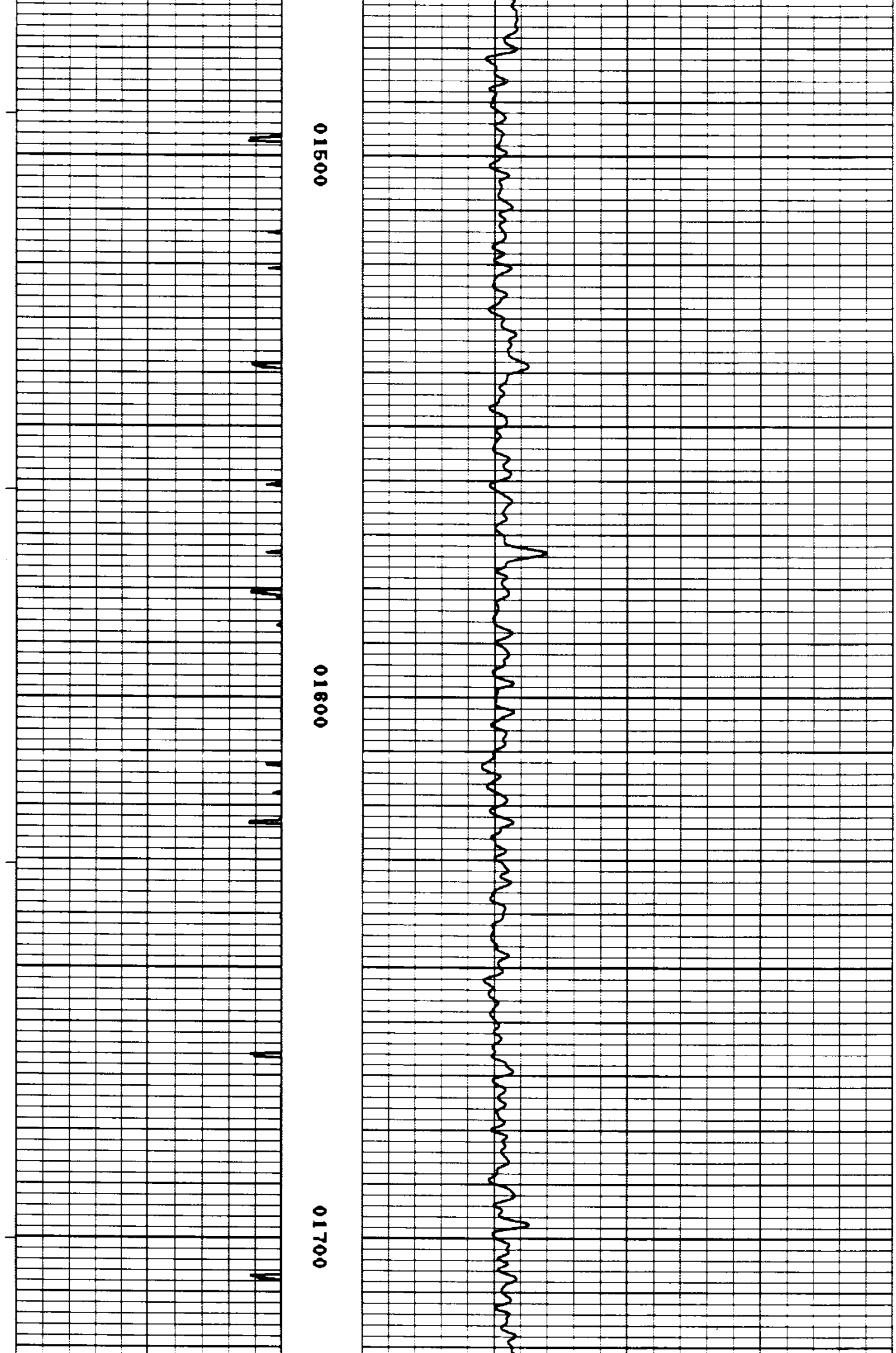

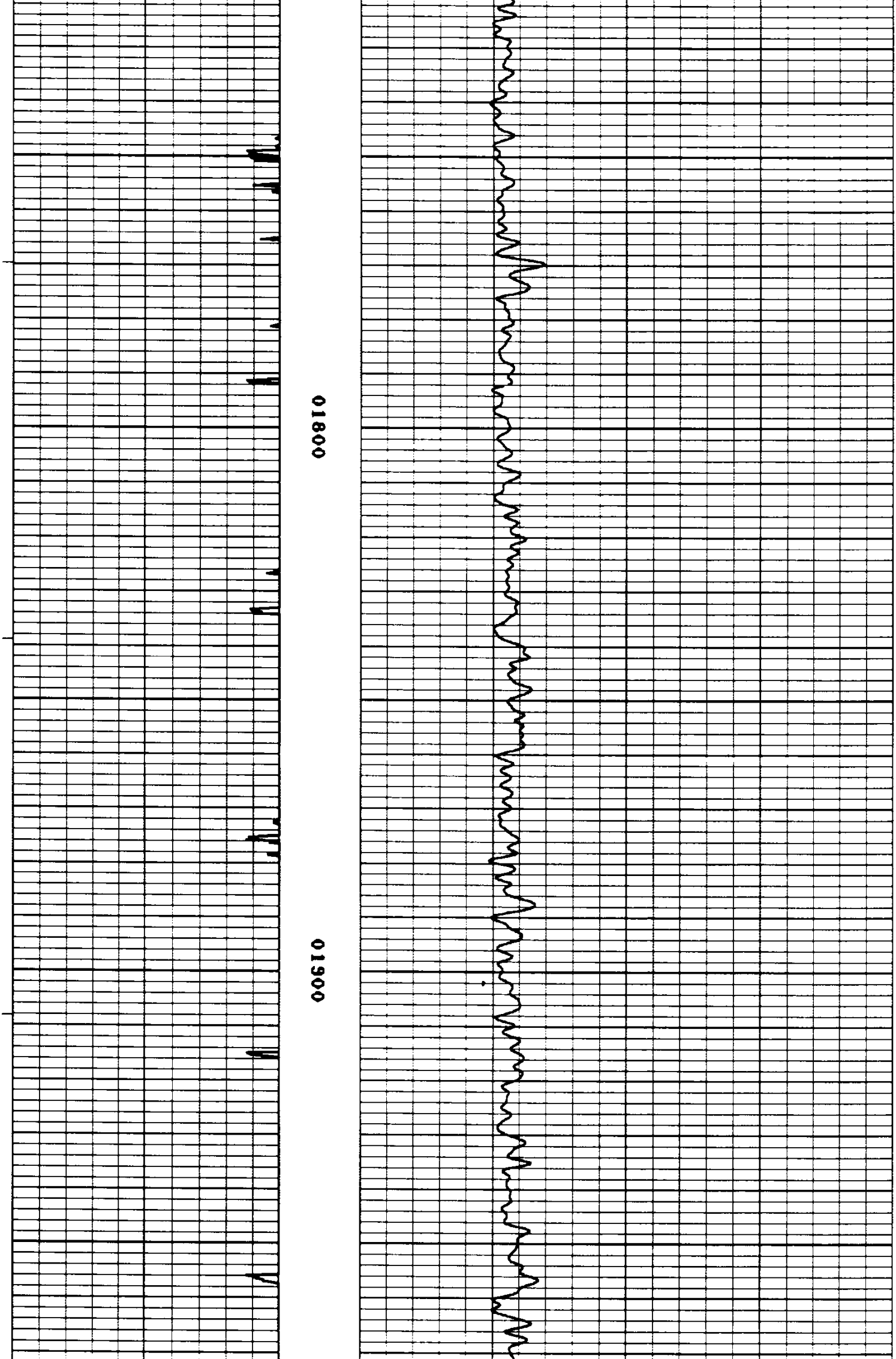

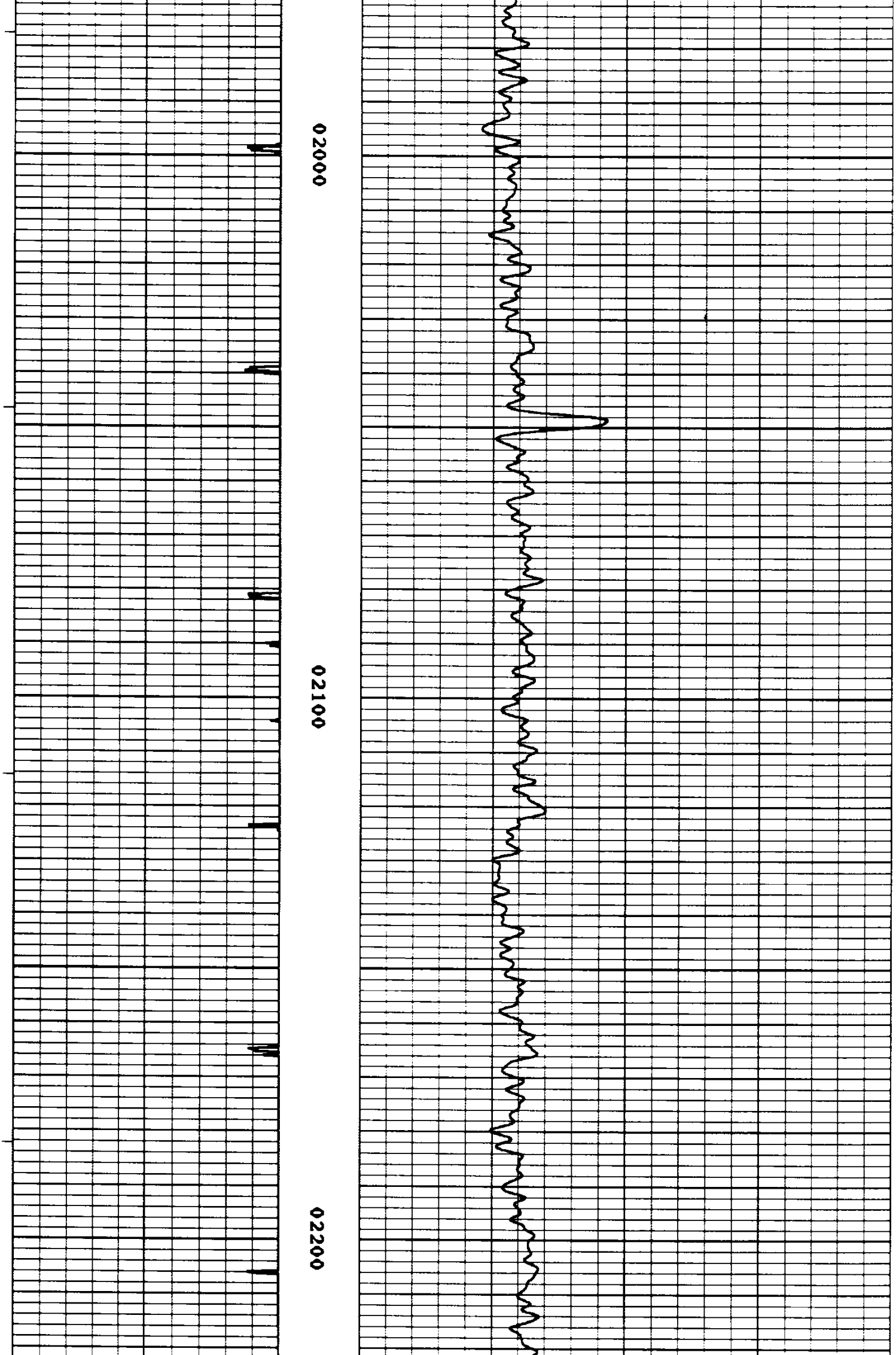

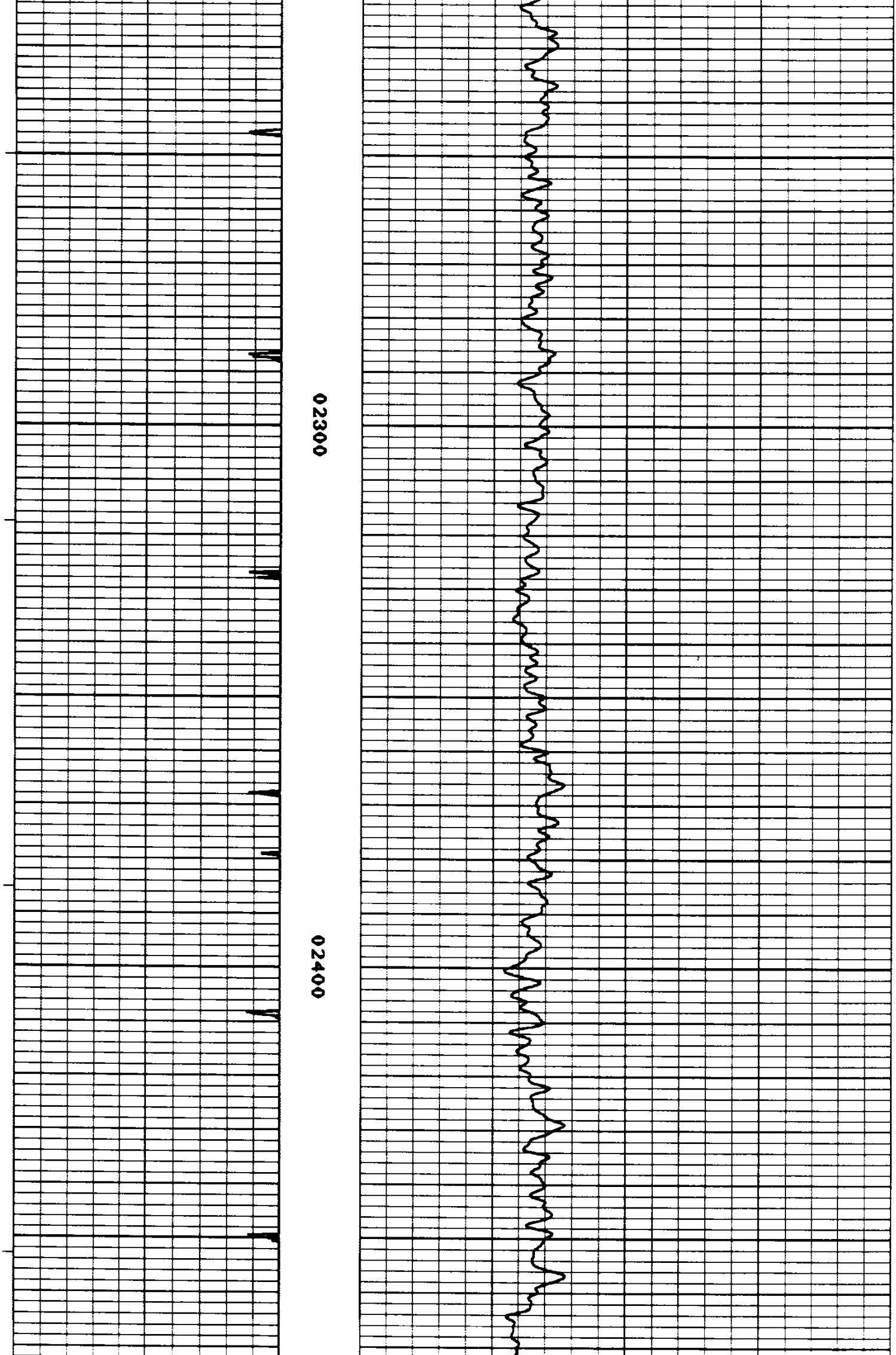

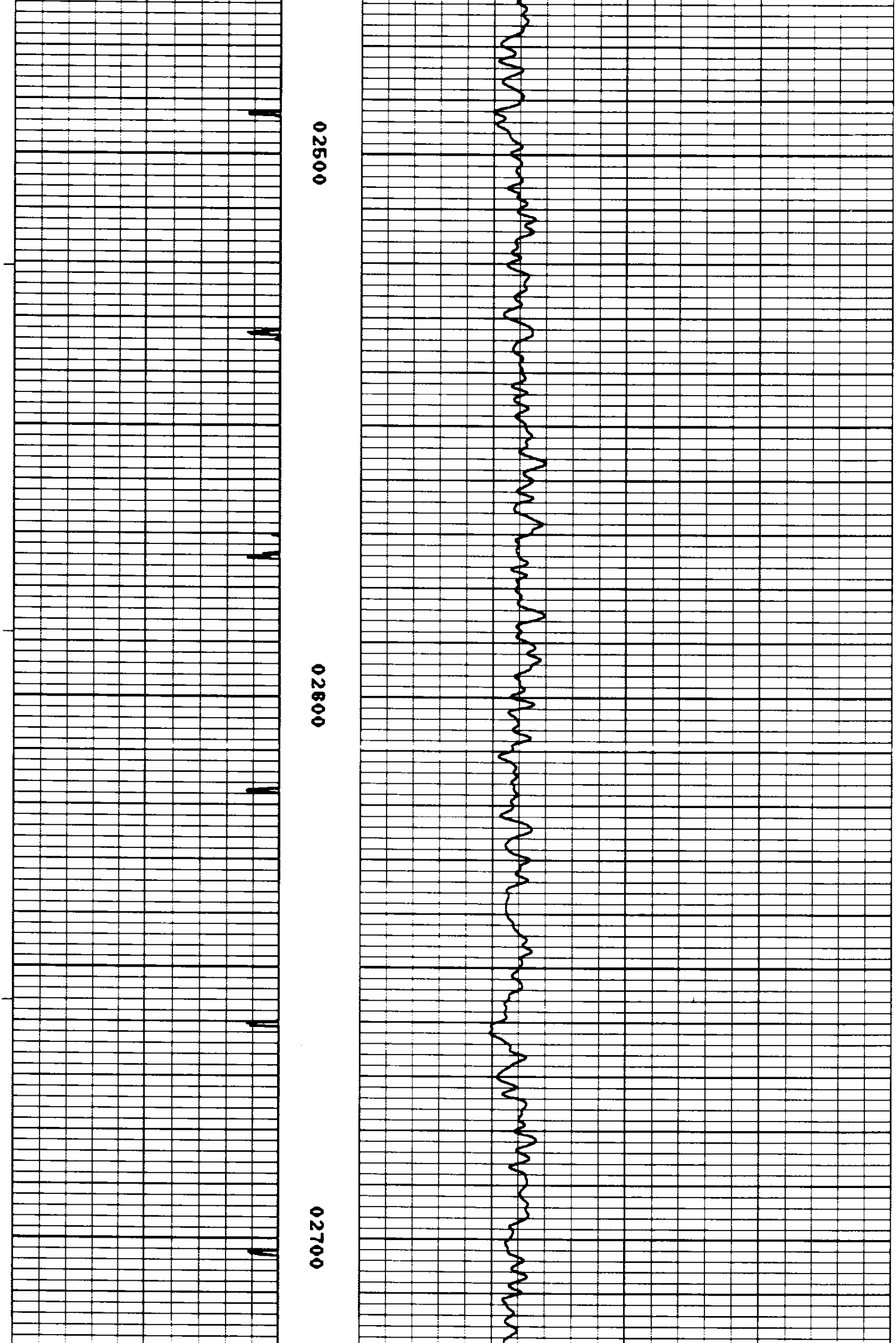

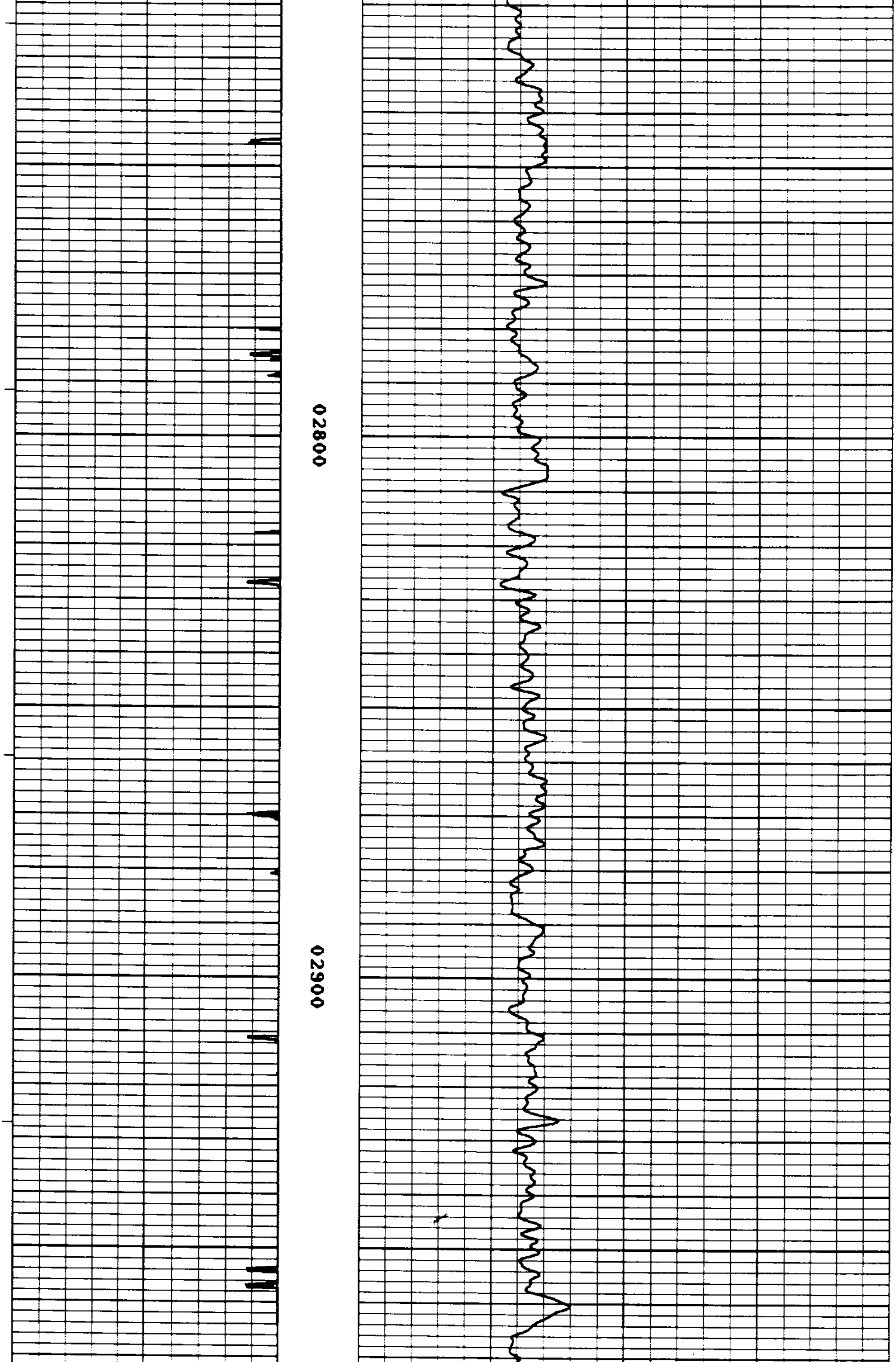

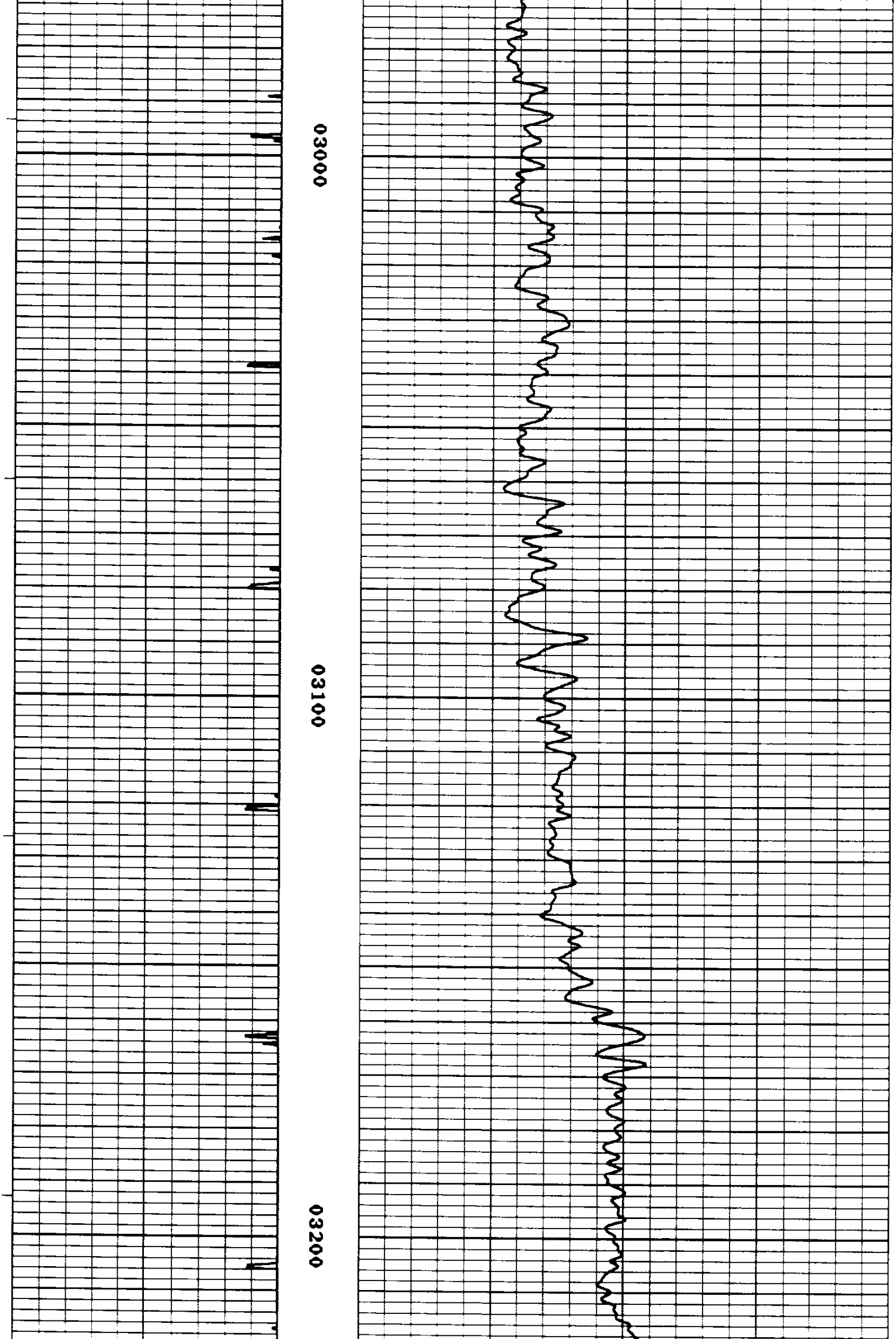

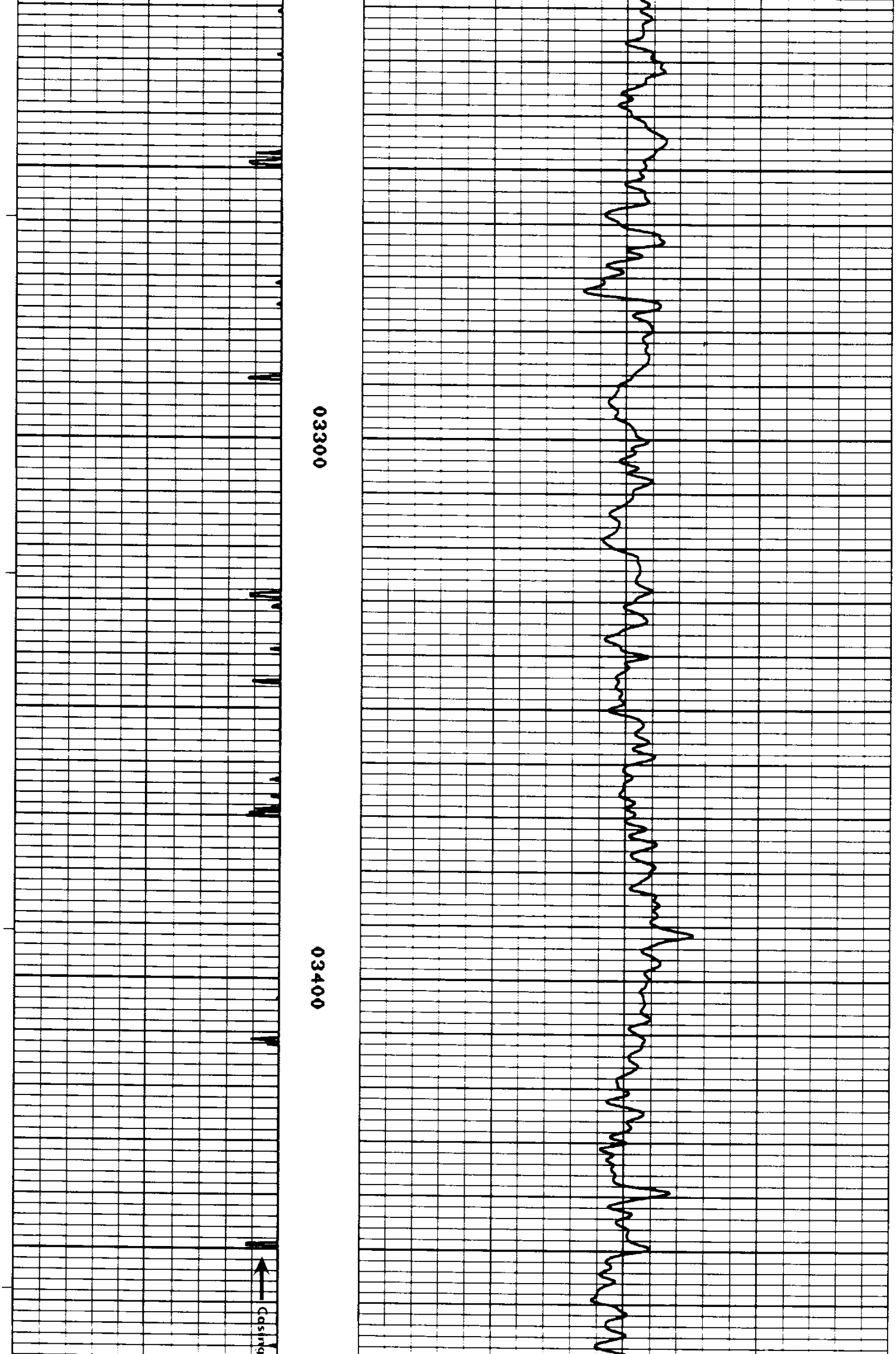

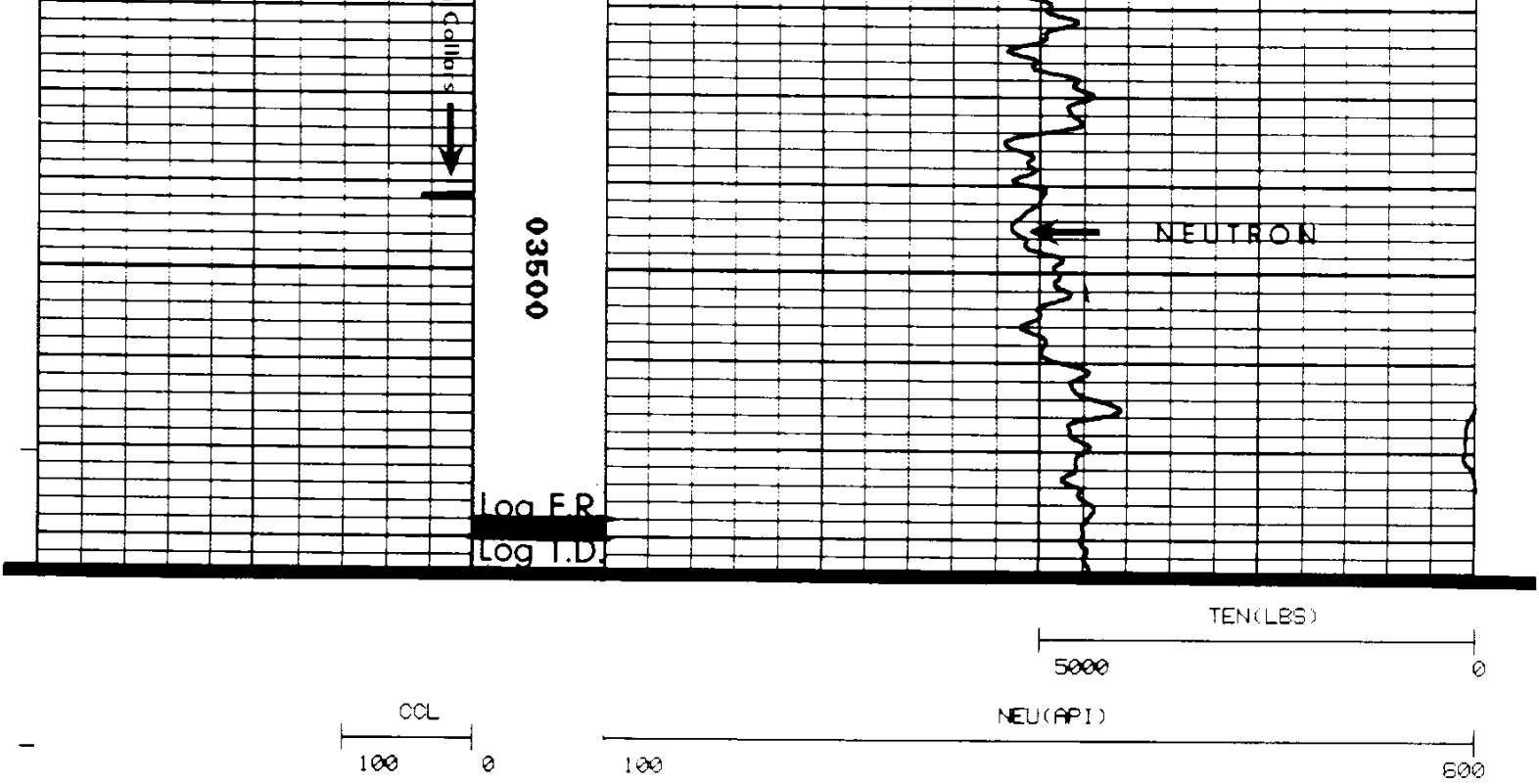

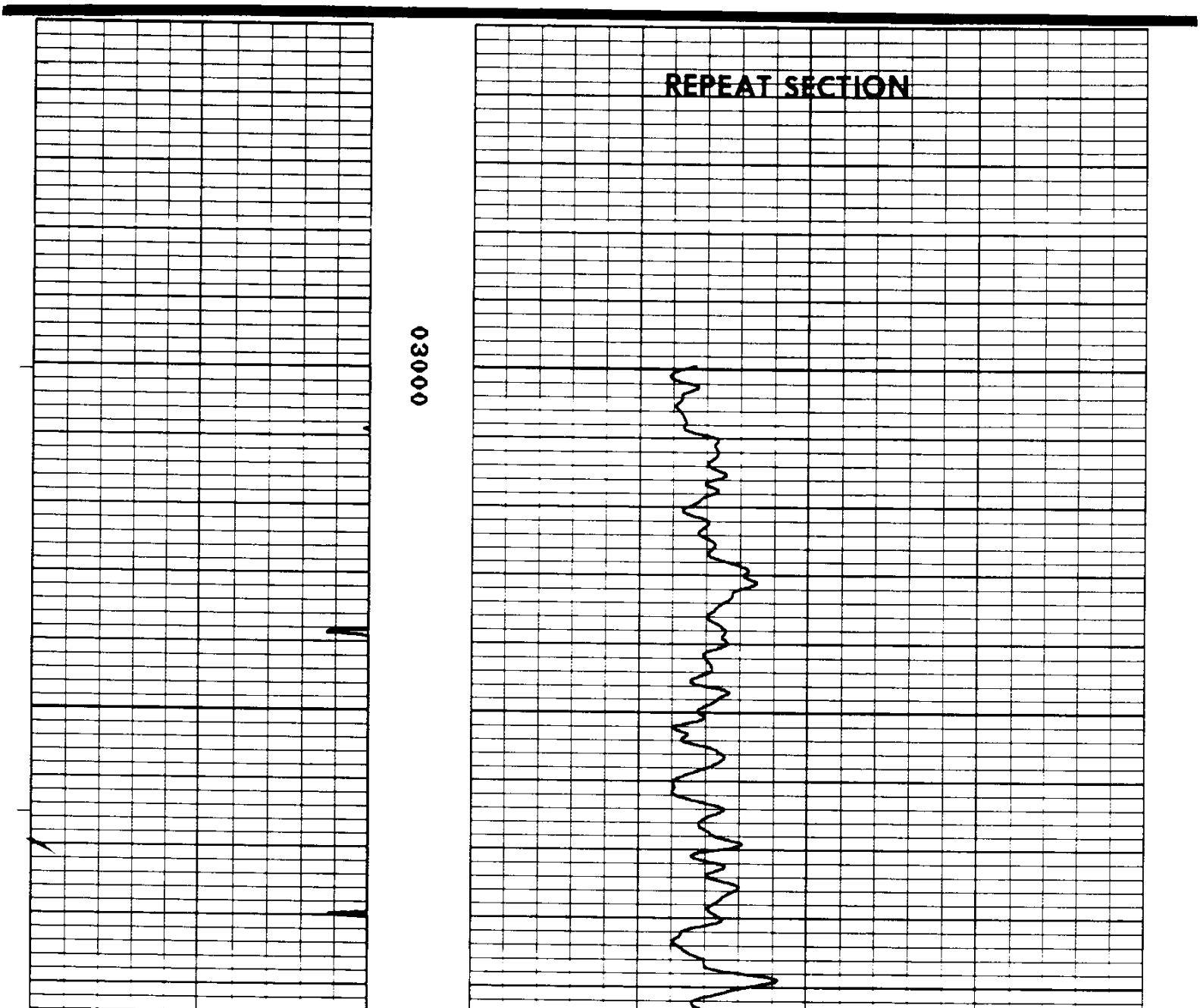

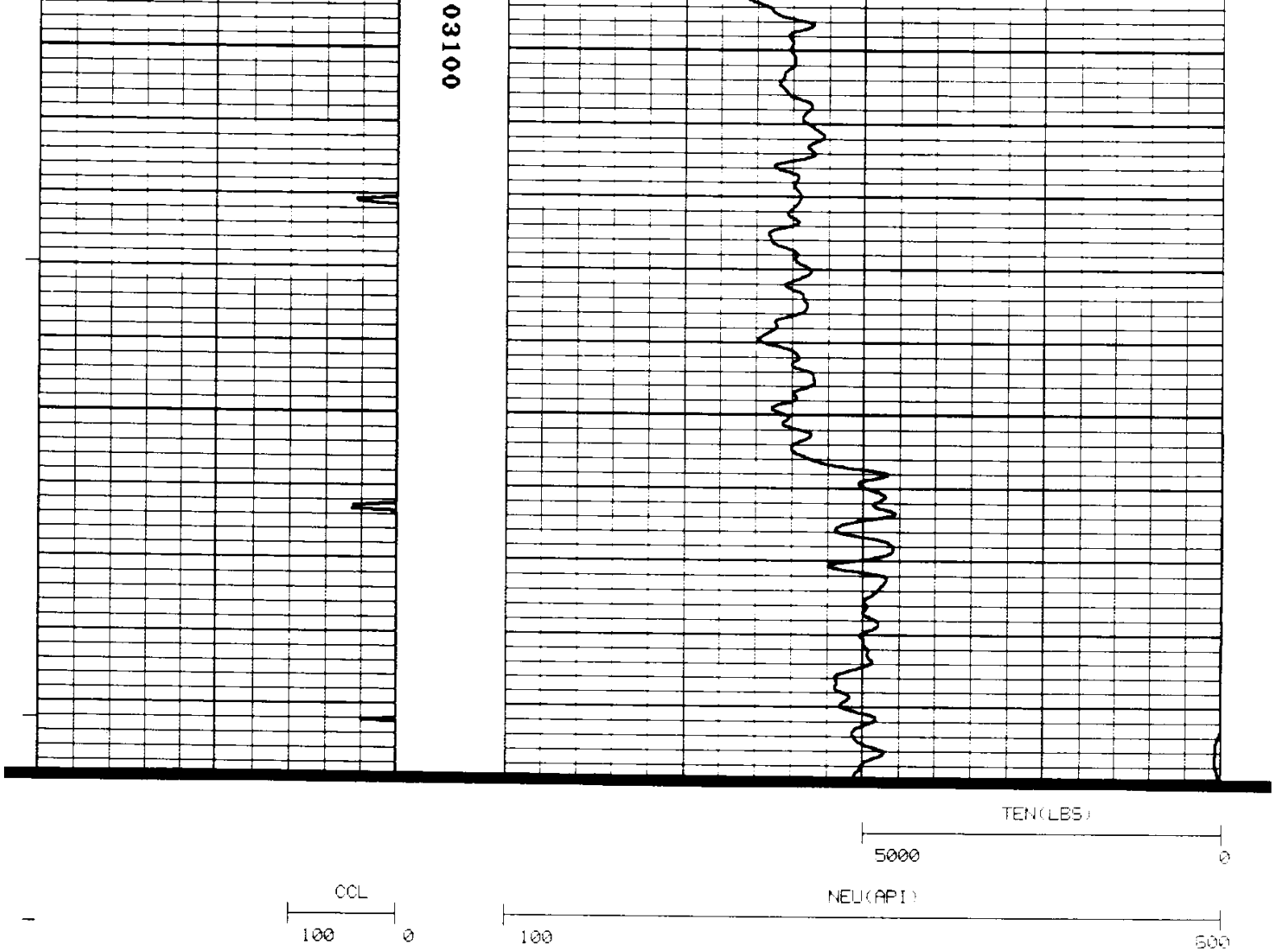

Dresser Atlas

DRESSER