COUNTY CROOK
FIELD or PAULINA AREA
LOCATION 36 - 20S - 20E
WELL PEXCO NO. 1
COMPANY STANDARD OIL COMPANY OF CALIFORNIA

SCHLUMBERGER WELL SURVEYING CORPORATION

HOUSTON, TEXAS

MicroLogging®

COMPANY STANDARD OIL COMPANY OF CALIFORNIA

WELL PEXCO NO. 1

FIELD PAULINA AREA

LOCATION 36 - 20S - 20E

COUNTY CROOK

STATE OREGON

Other Surveys
ES - GRN - SS

Location of Well

Elevation: D.F.: 5704
K.B.:
or G.L.: 5693

FILING No. W.P.

RUN No.	ONE	TWO	THREE		
Date	9-28-55	11-3-55	11-13-55		
First Reading	5263	6692	7102		
Last Reading	4263	5263	6692		
Feet Measured	1000	1429	410		
Depth Reached	5266	6695	7105		
Bottom Driller	5268	6695	7103		
Depth Datum	D.F.	D.F.	D.F.		
Mud Nat.	CLAY	CLAY	CLAY		
Dens. | Visc.	84 | 54	80 | 63	80 | 58	|	|
Mud Resist.	5.6 @ 55 F	3.8 @ 64 F	5.2 @ 49 F	@ F	@ F
" Res. BHT	2.3 @ 142 F	1.7 @ 150 F	1.7 @ 158 F	@ F	@ F
" pH	9 @ 55 F	9 @ 64 F	9 @ 49 F	@ F	@ F
" Wtr. Loss	7.2 CC 30 min	9 CC 30 min	9.1 CC 30 min	CC 30 min	CC 30 min
Rmf @ BHT	2.0 C	1.45 C	1.40 C		
Rmc @ BHT	1.8 C	1.50 C	1.45 C		
Mud Log: Rm	2.5	1.75	1.70		
Limit	UPPER	UPPER	UPPER		
Depth	5000	6450	7050		
Bit Size	9 7/8	9 7/8	9 7/8		
Sonde Type	WRS-D	WRS-S	WRS-D		
Pad Type	H-	H-	H-		
Opr. Rig Time	2½ HRS	2½ HRS	2½ HRS		
Truck No.	1708 SAC	605 SAC	1708 SAC		
Recorded By	WESLEY	WESLEY	DE LAPP		
Witness	WEBB	WEBB	WEBB		

FOLD HERE

REMARKS 5 AT BACK PLATE
[illegible] FL. 1 13/16

	DEPTHS	RESISTIVITY -ohms. m²/m	
		0 Micro Inverse 1" x 1" 10	20
		0 Micro Normal 2" 10	20
MICROLOG CALIPER 6 7 8 9 10 11 12 13 14 15 16 Hole Diameter in Inches			

4200

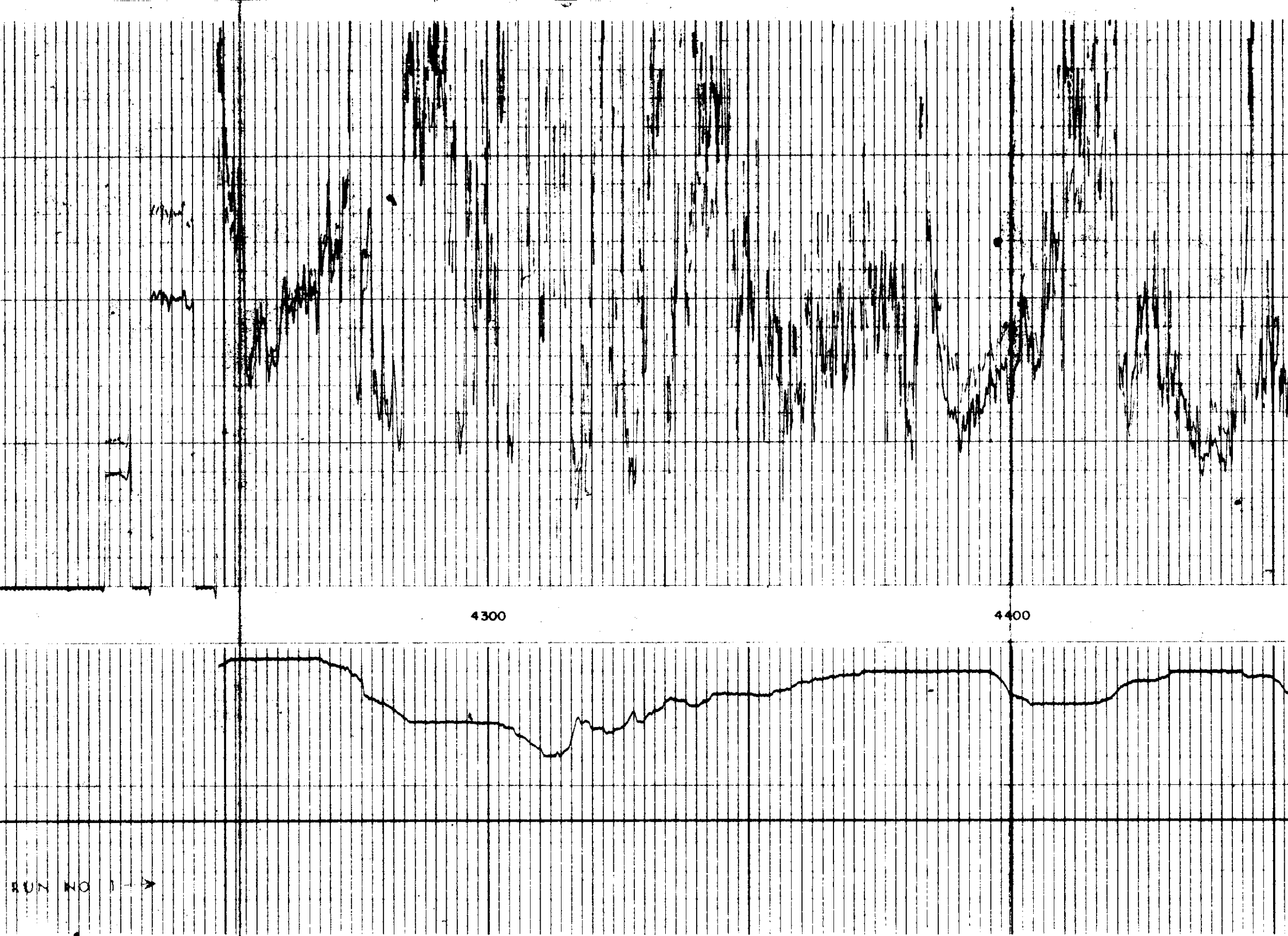

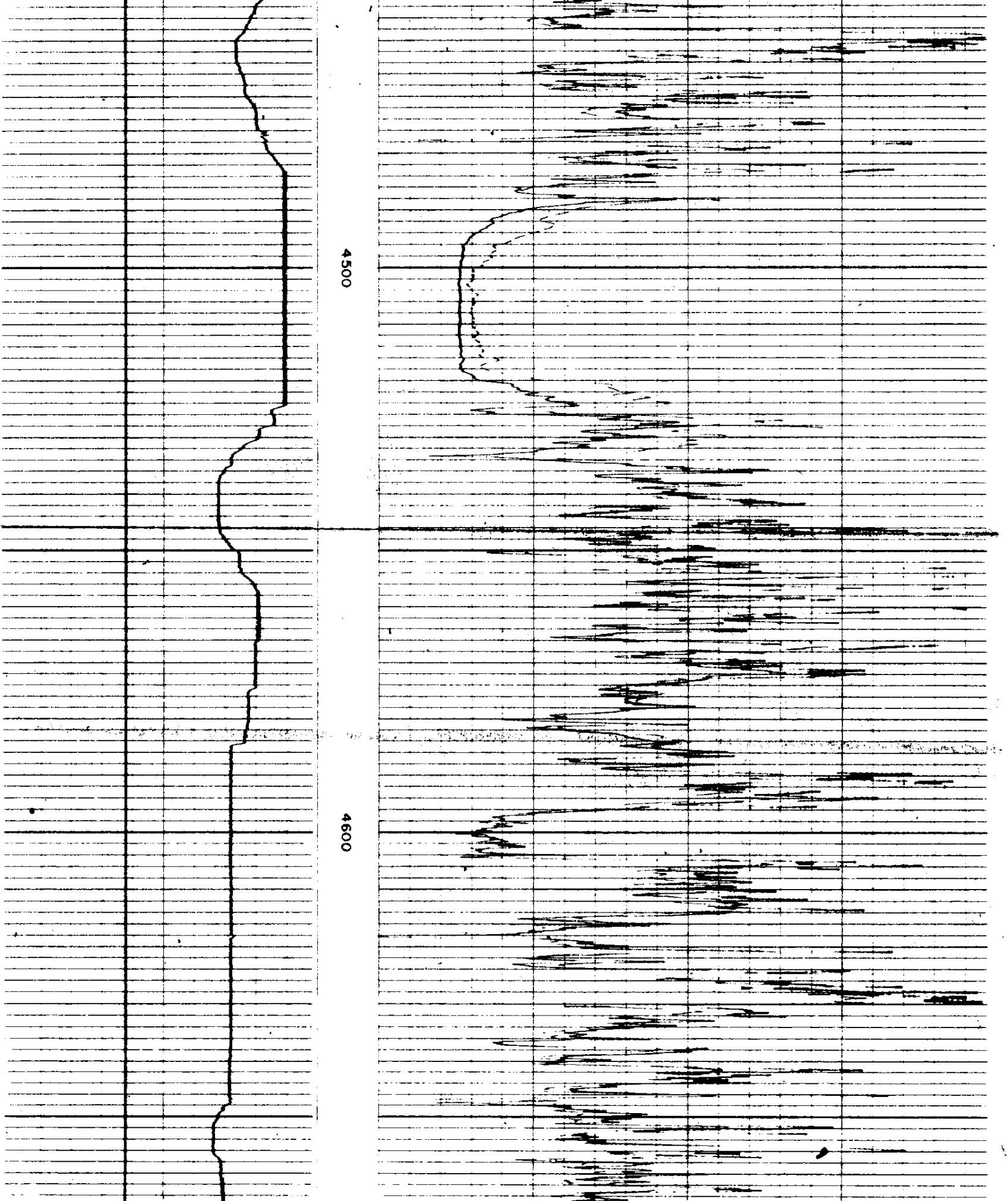

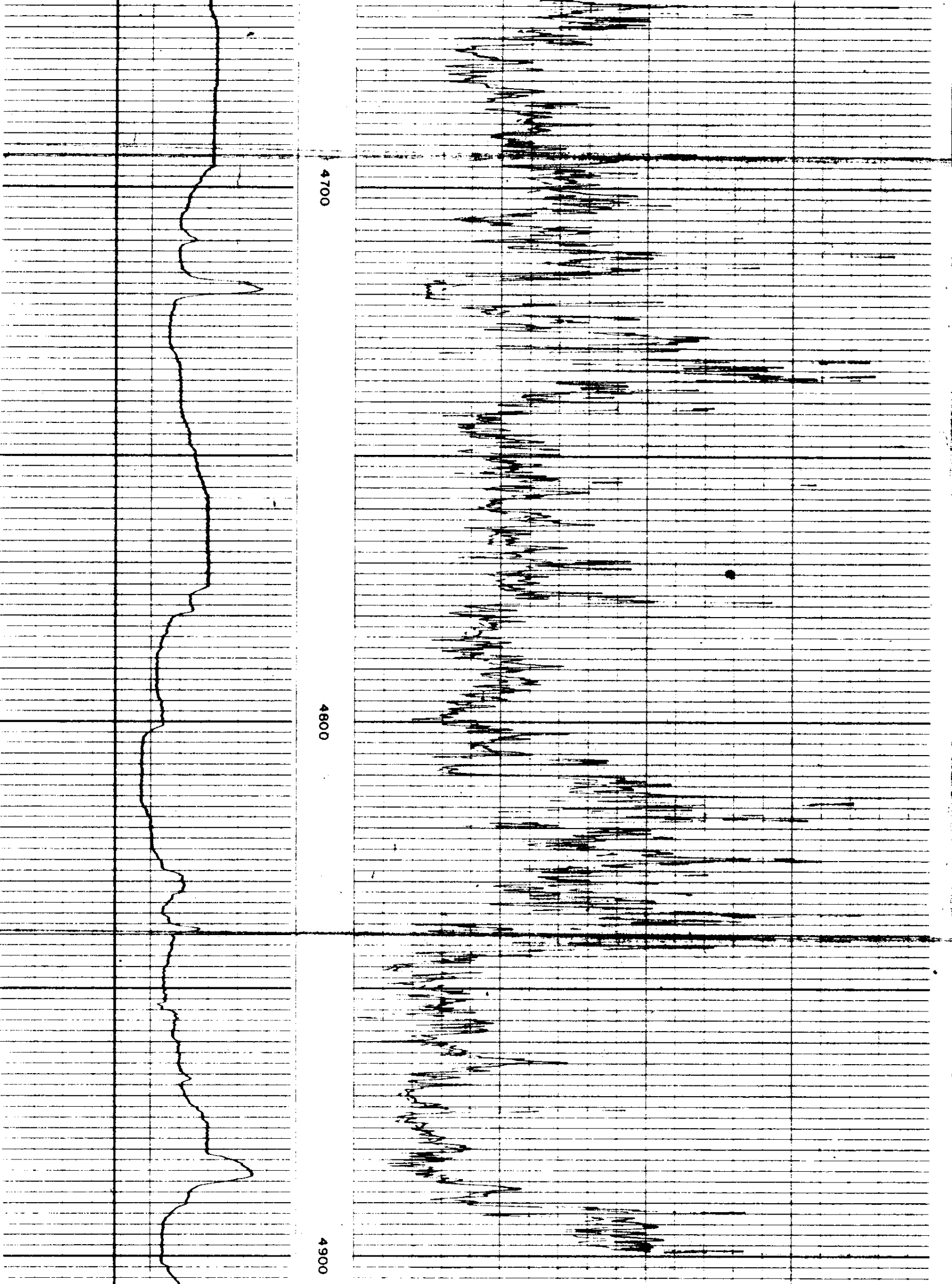

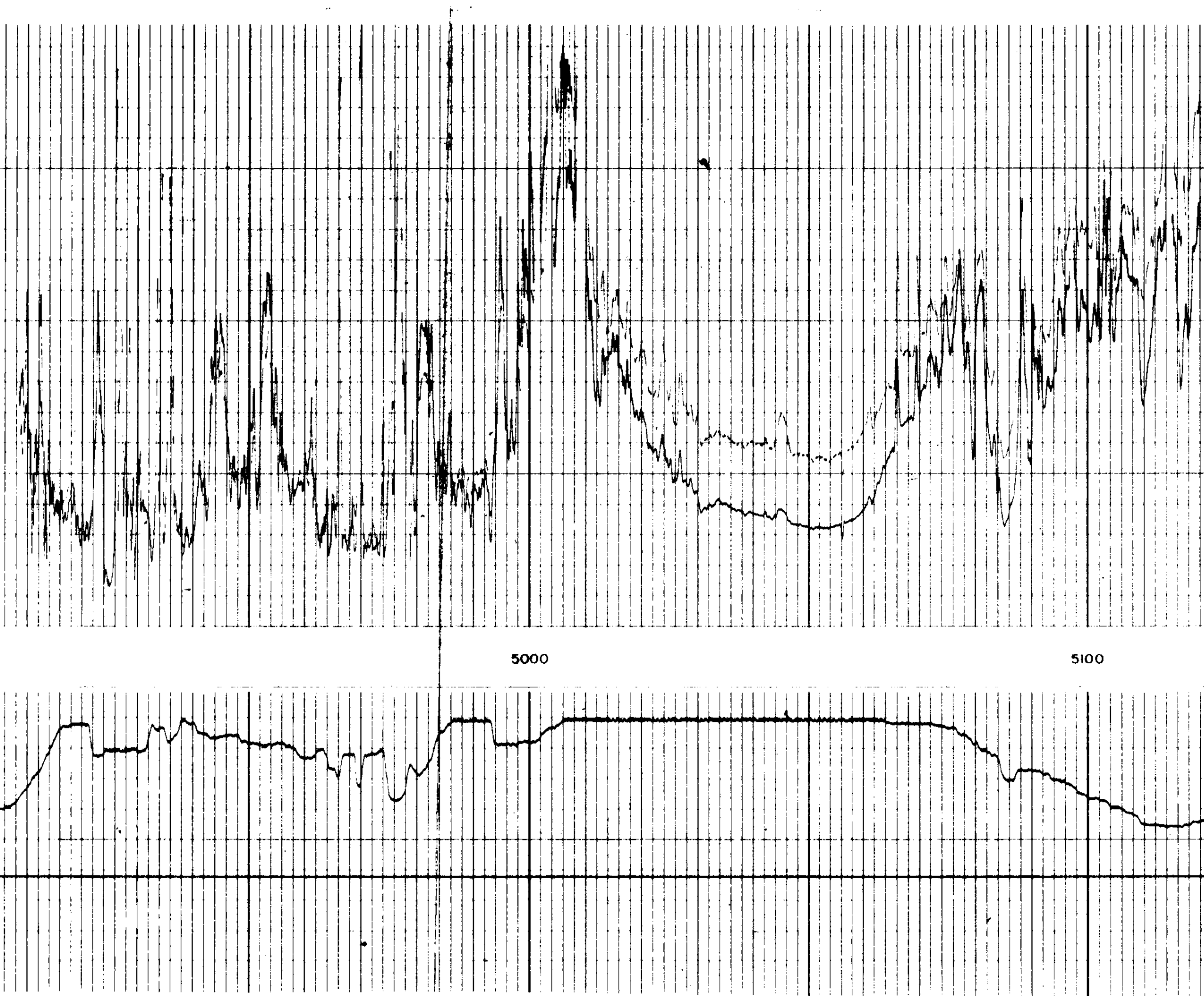

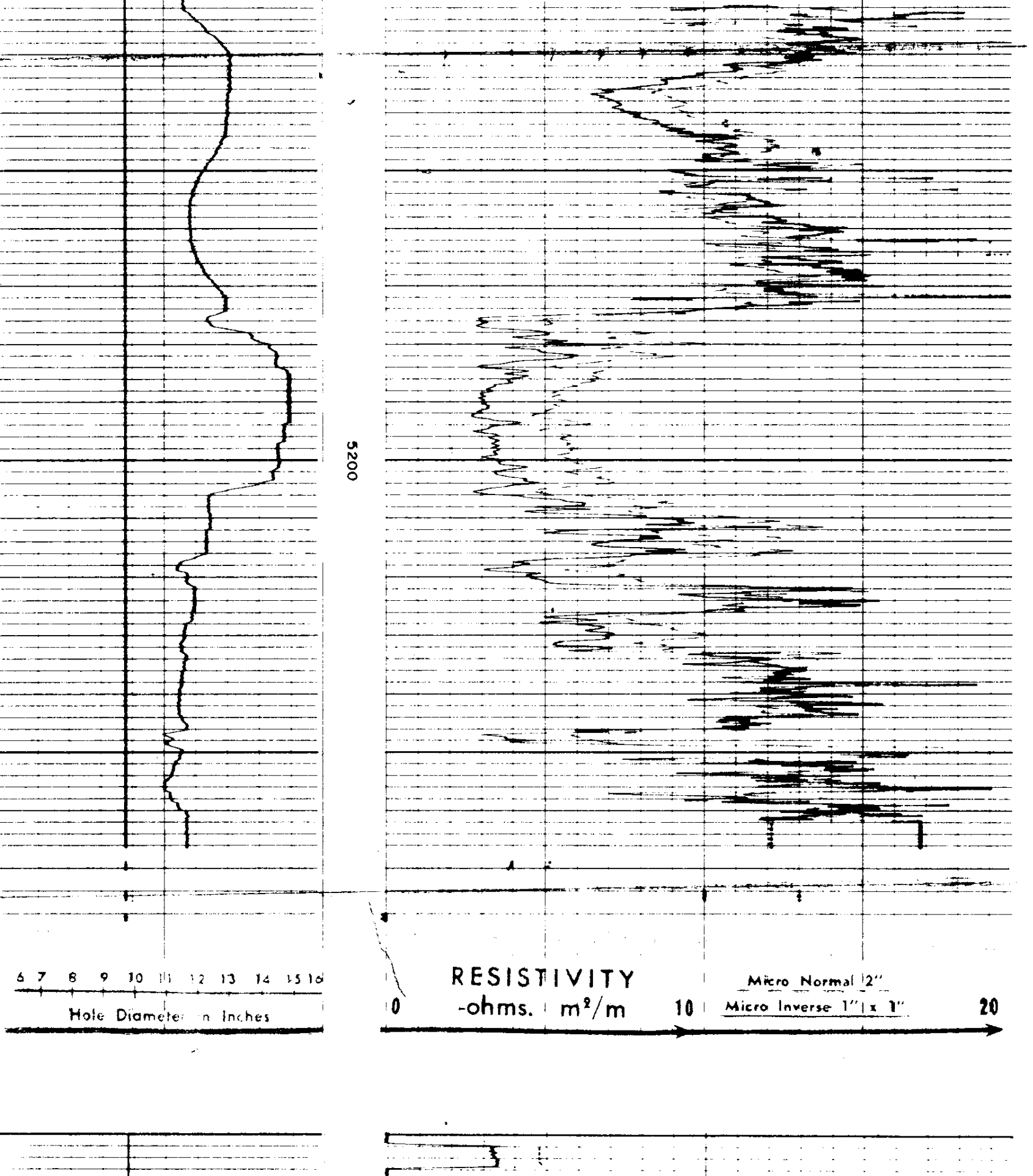

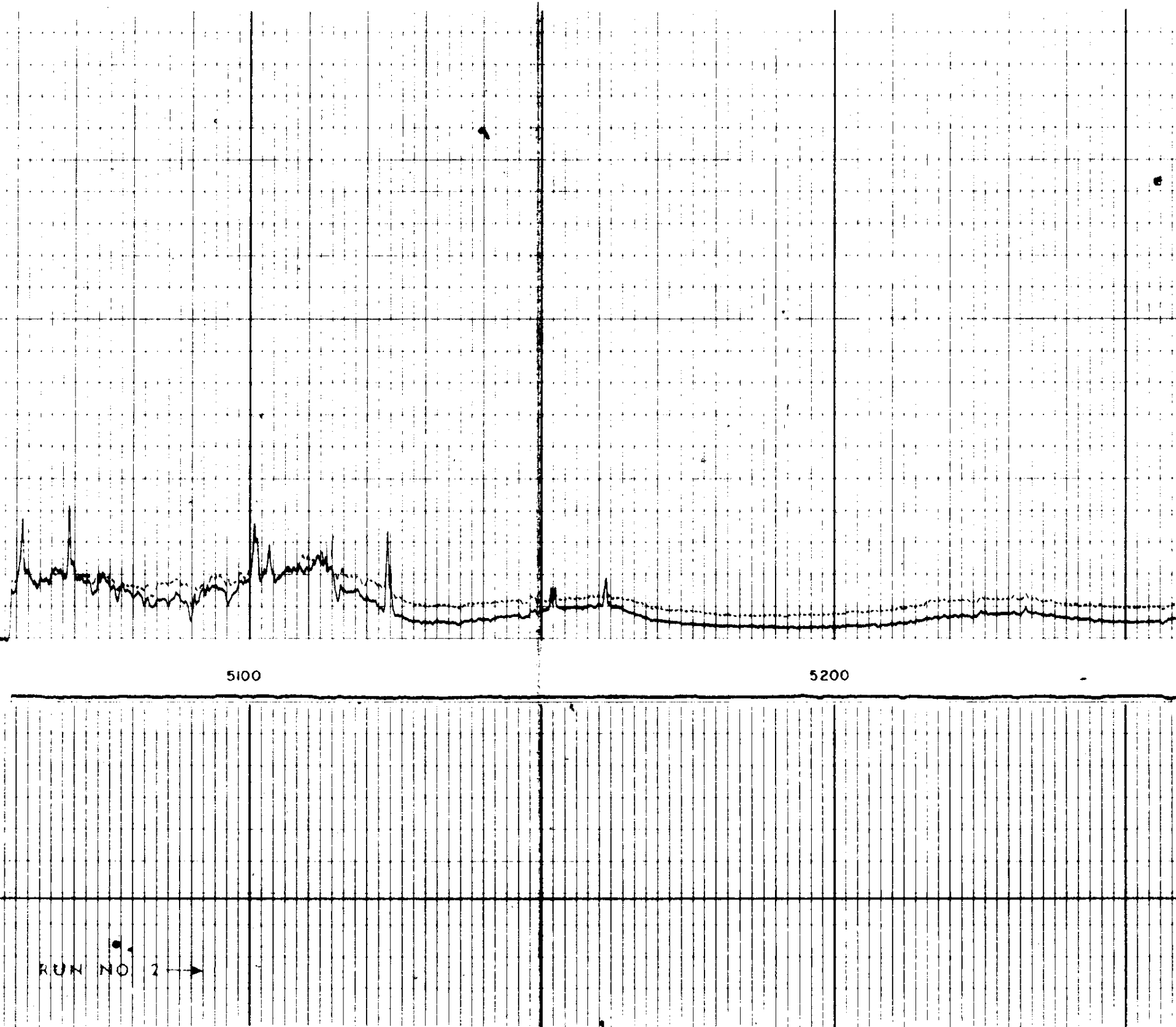

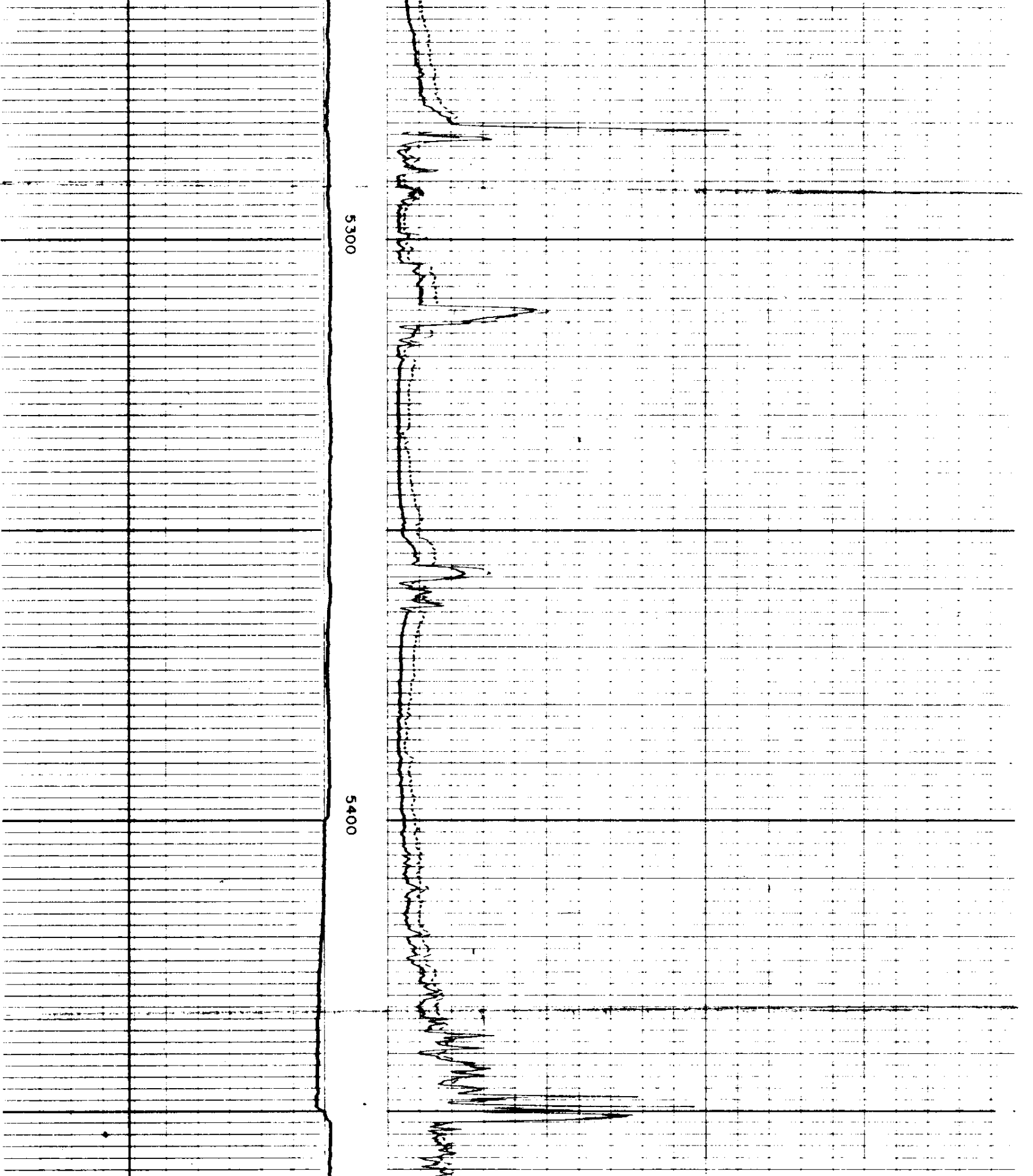

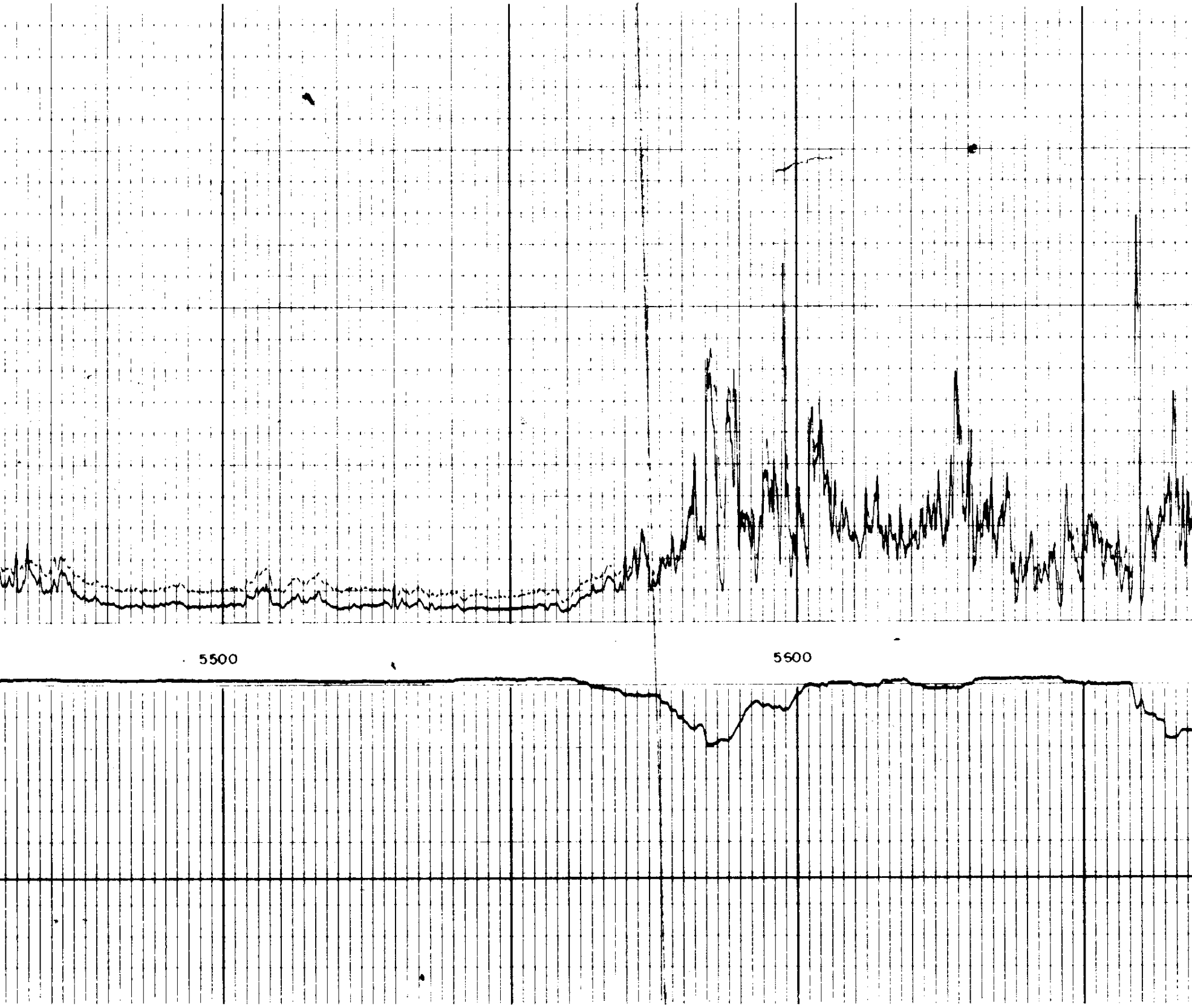

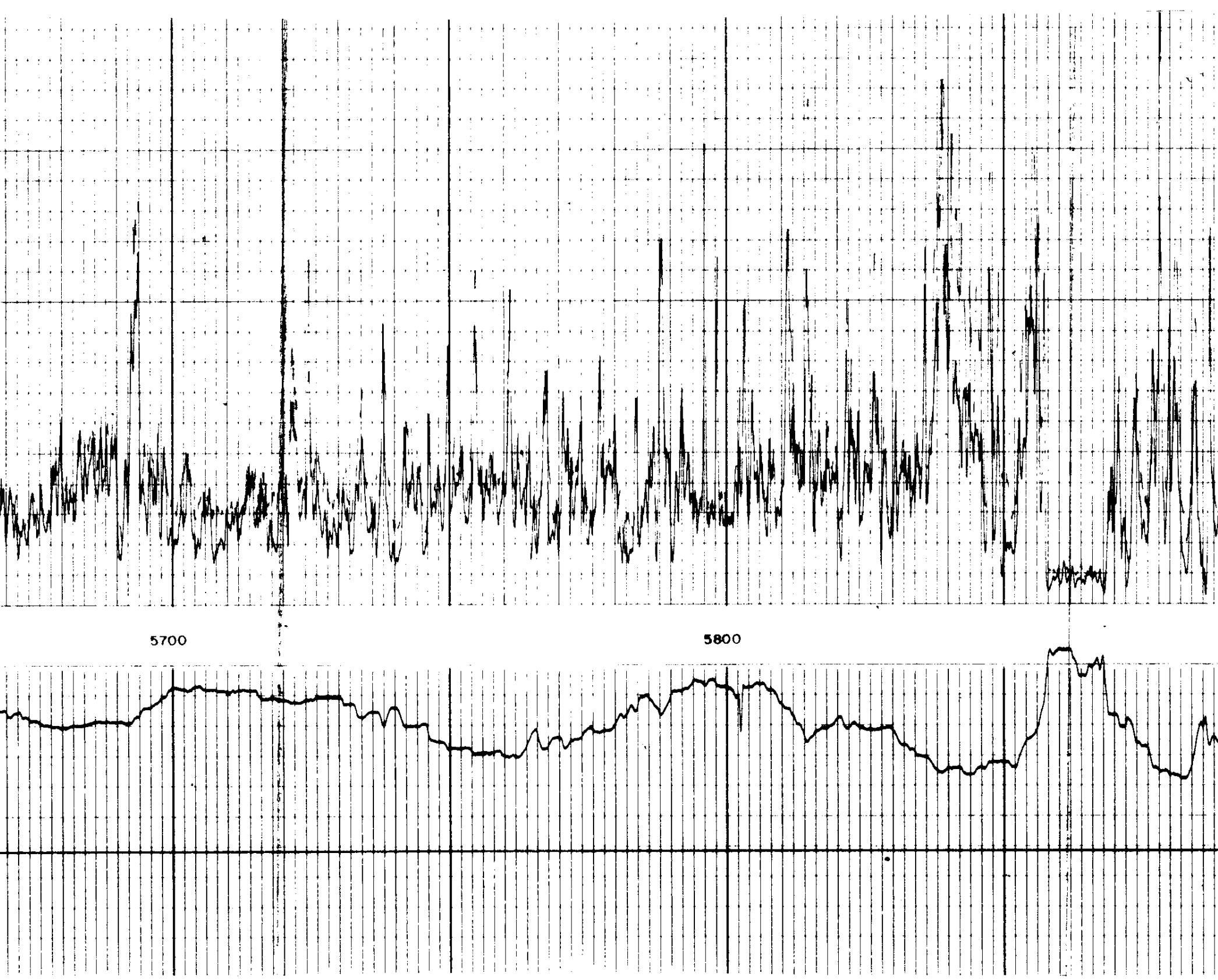

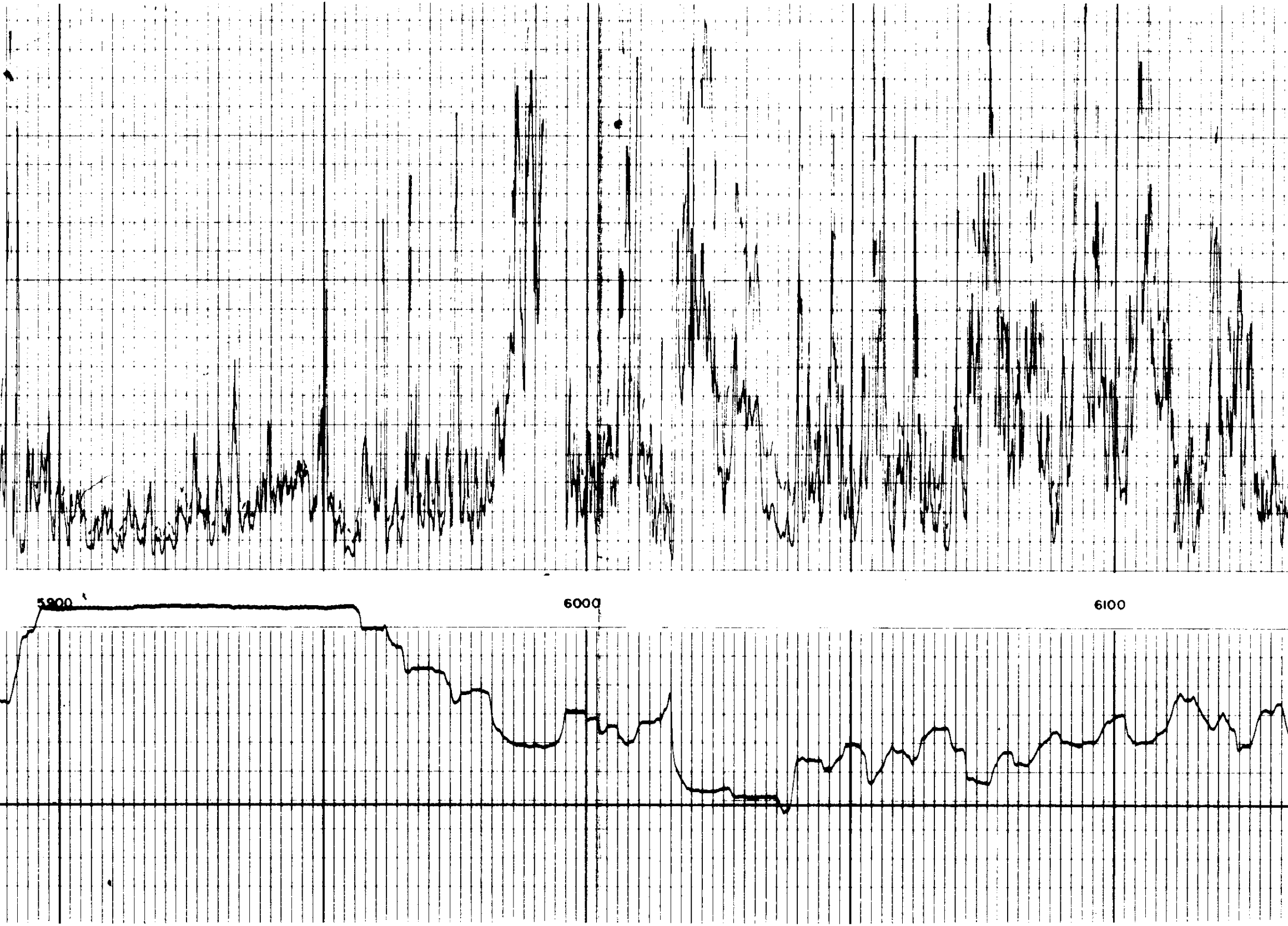

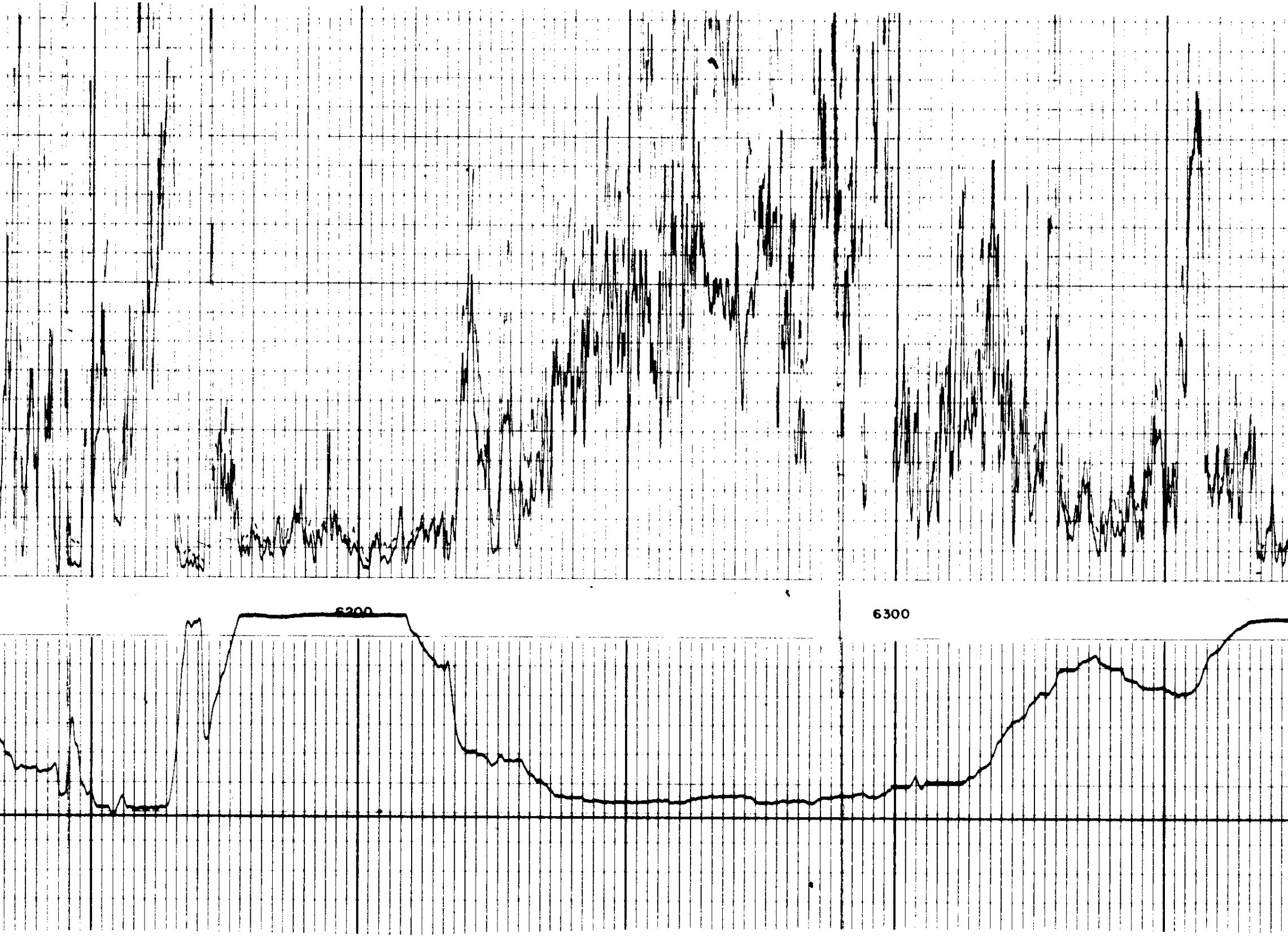

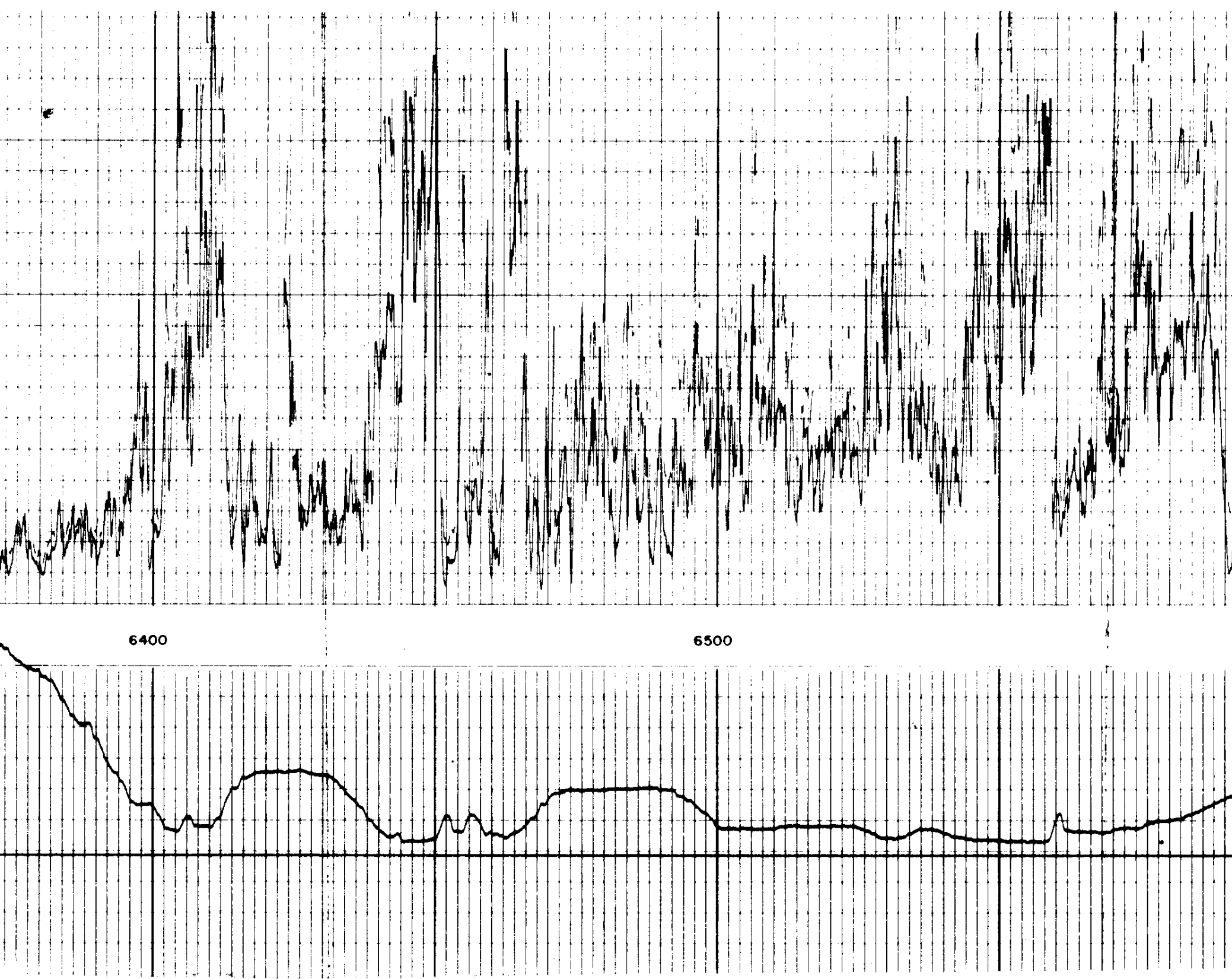

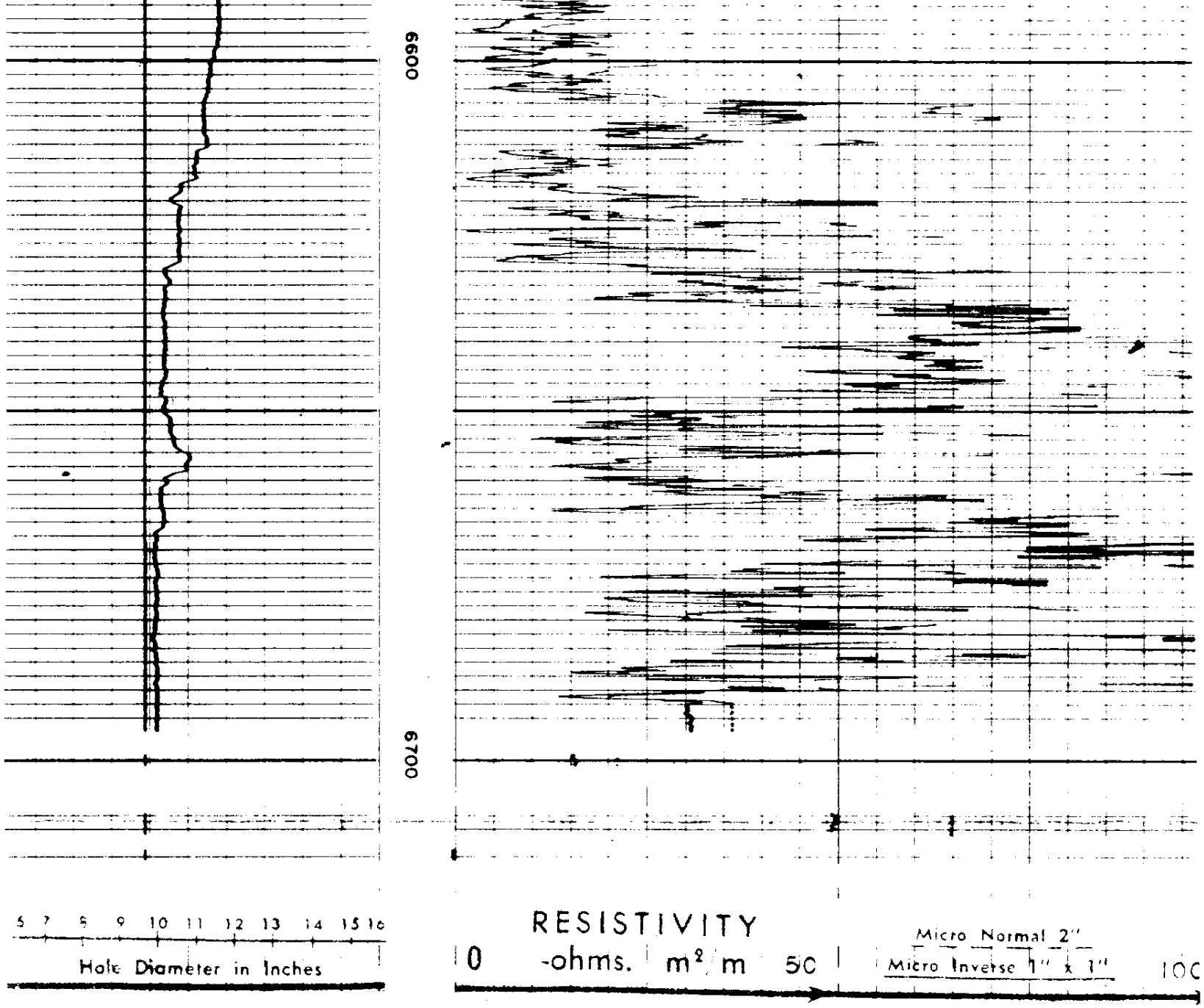

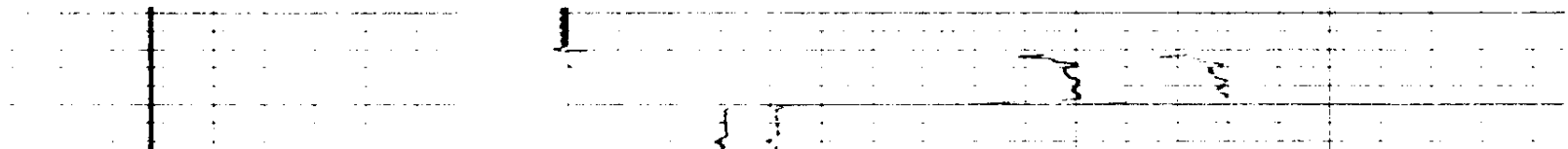

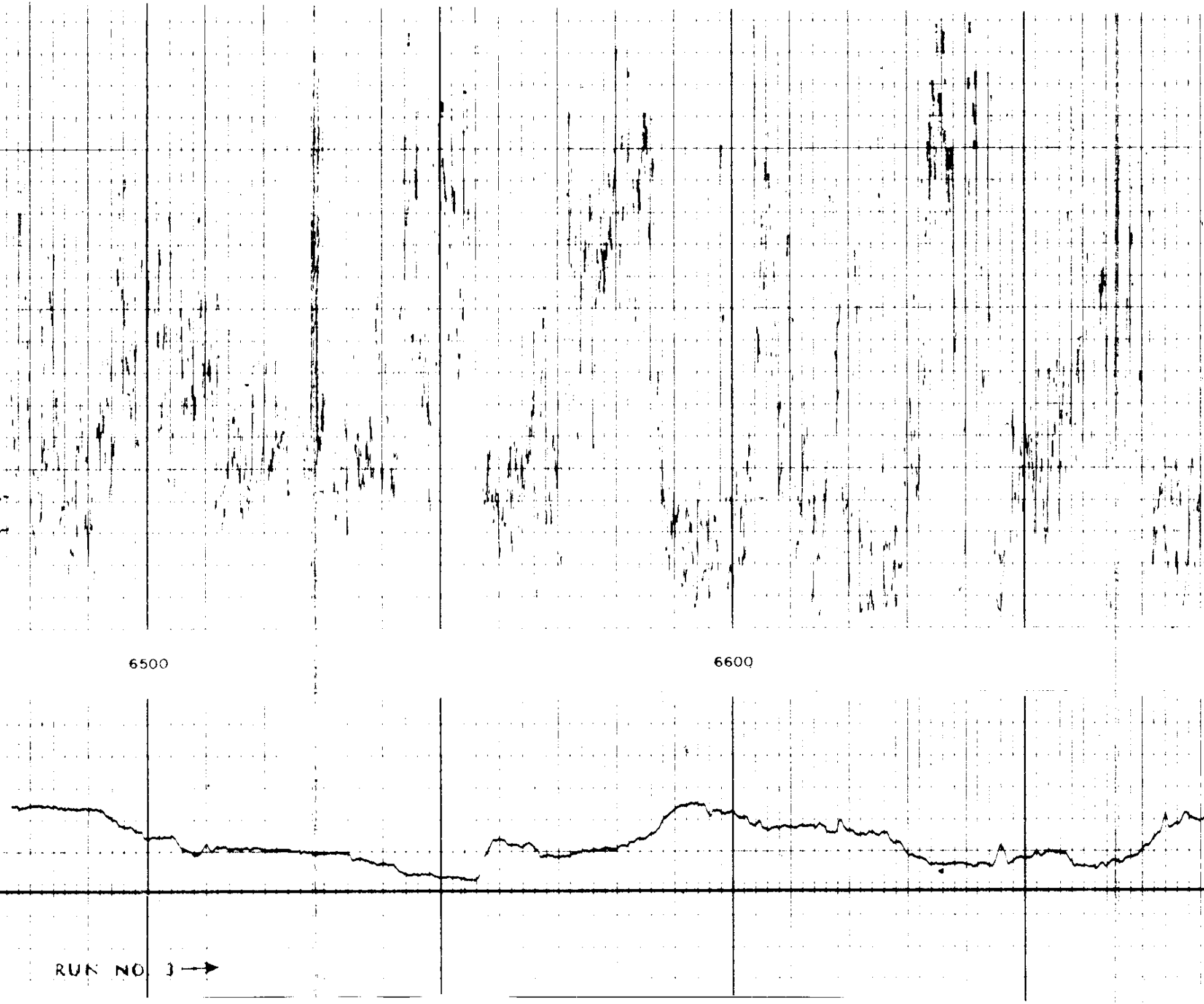

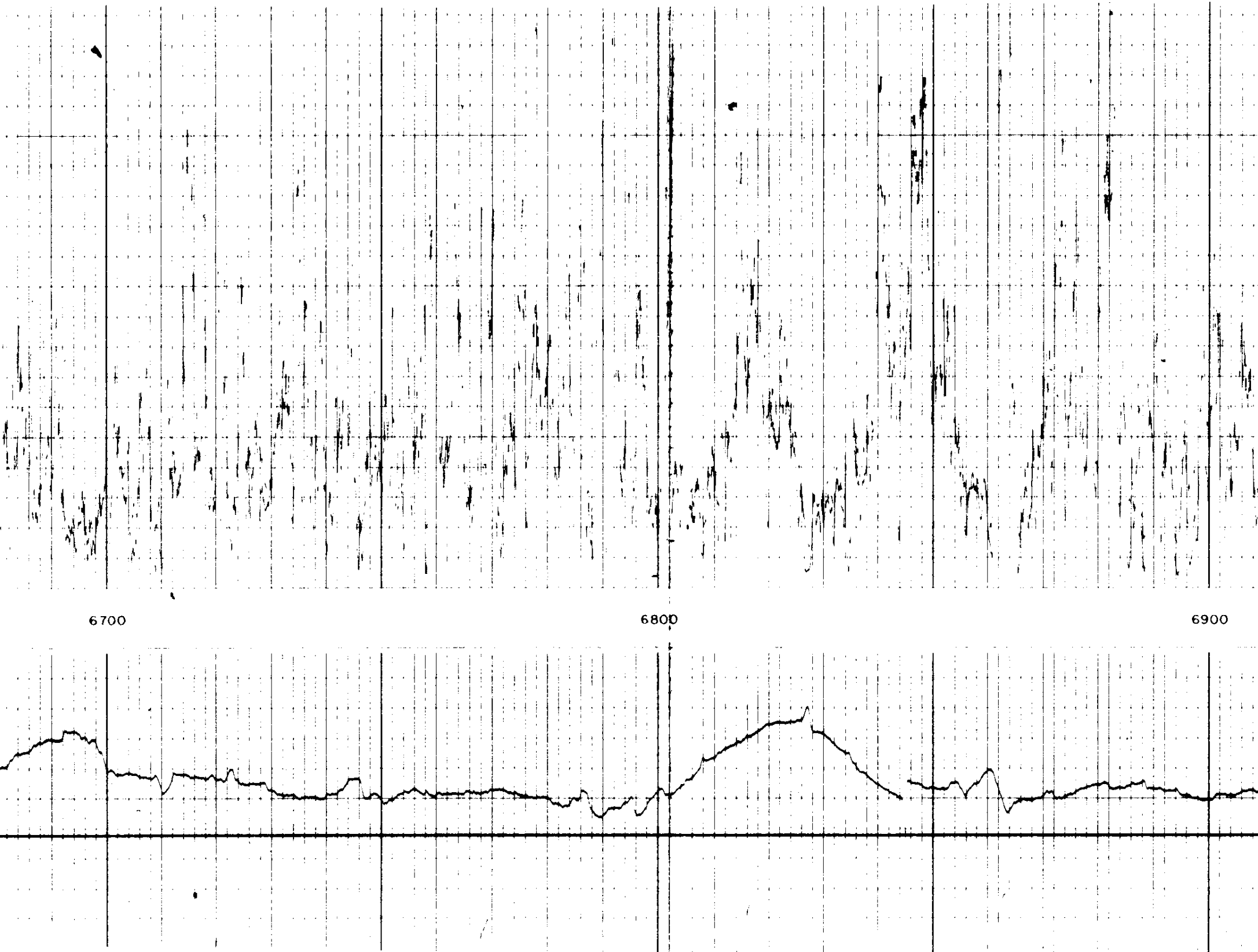

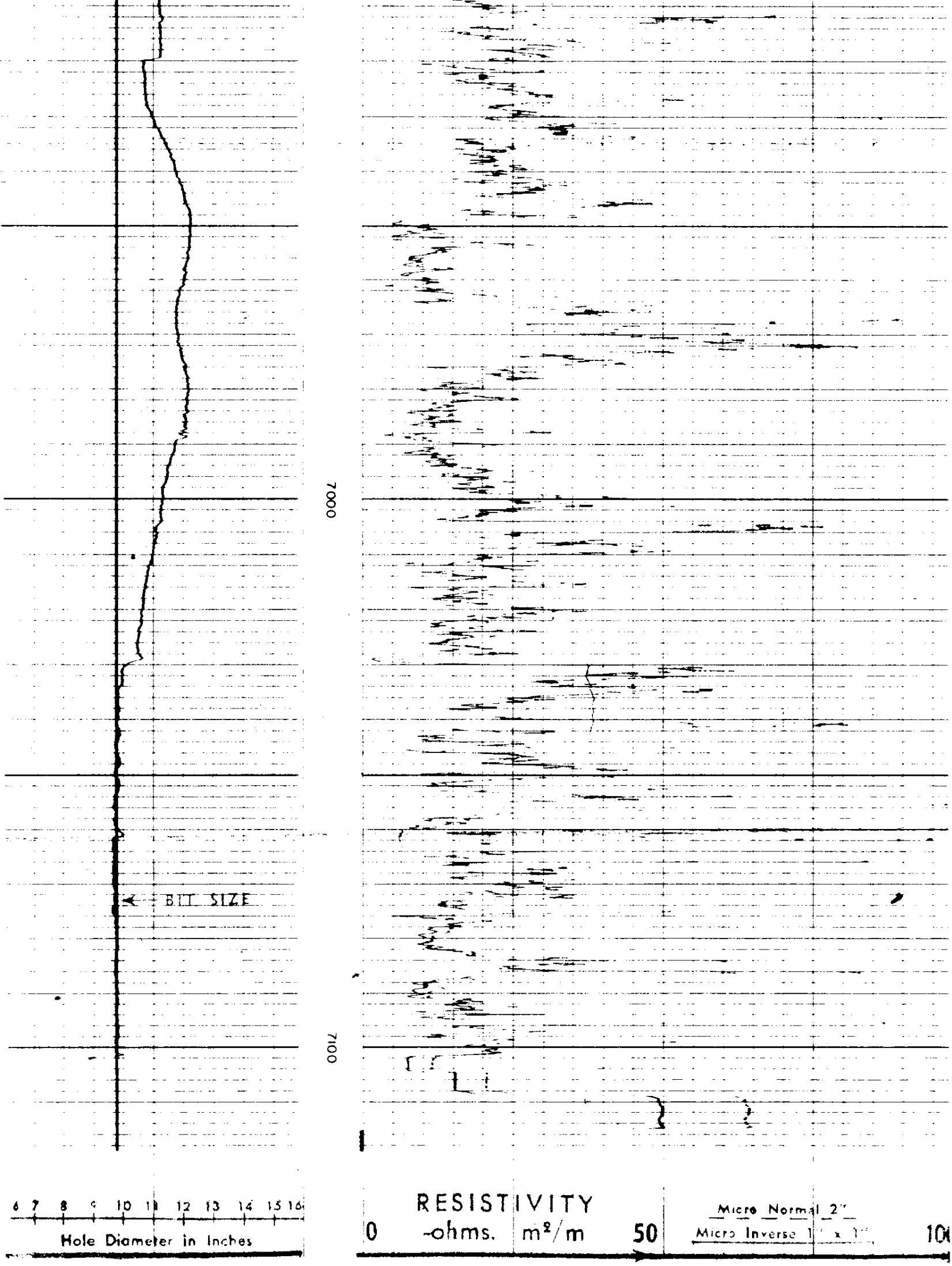

MUD SURVEY

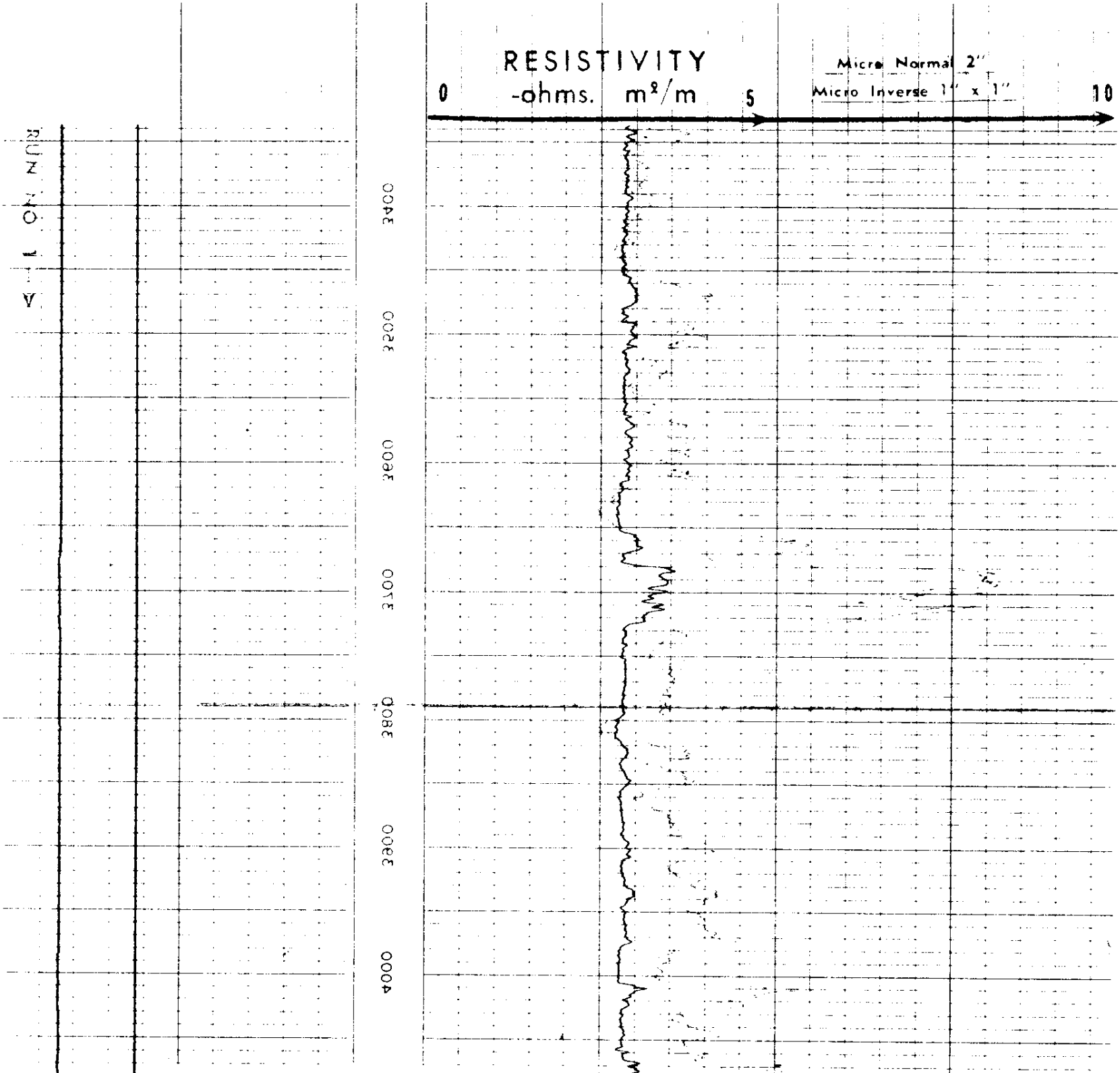

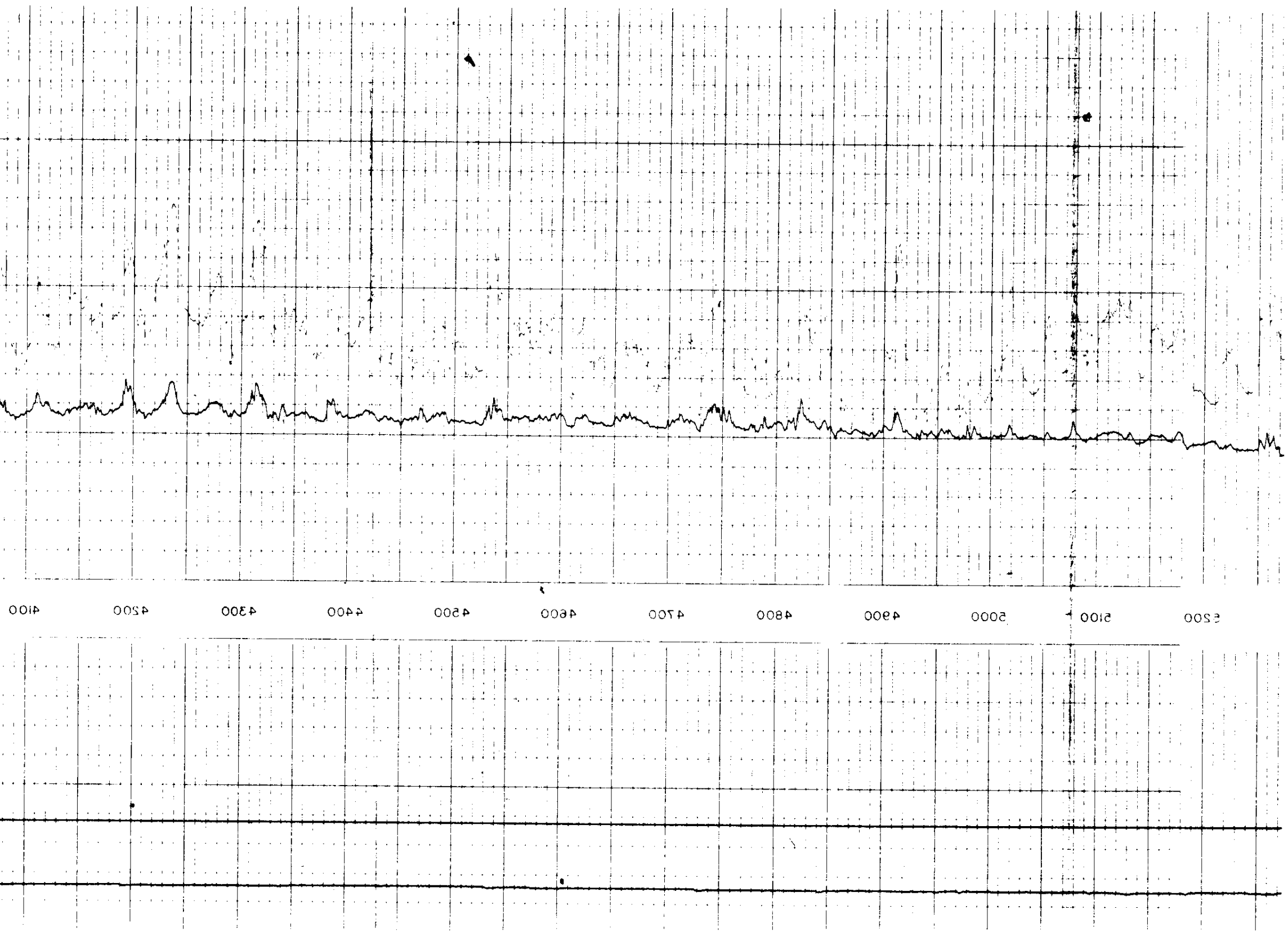

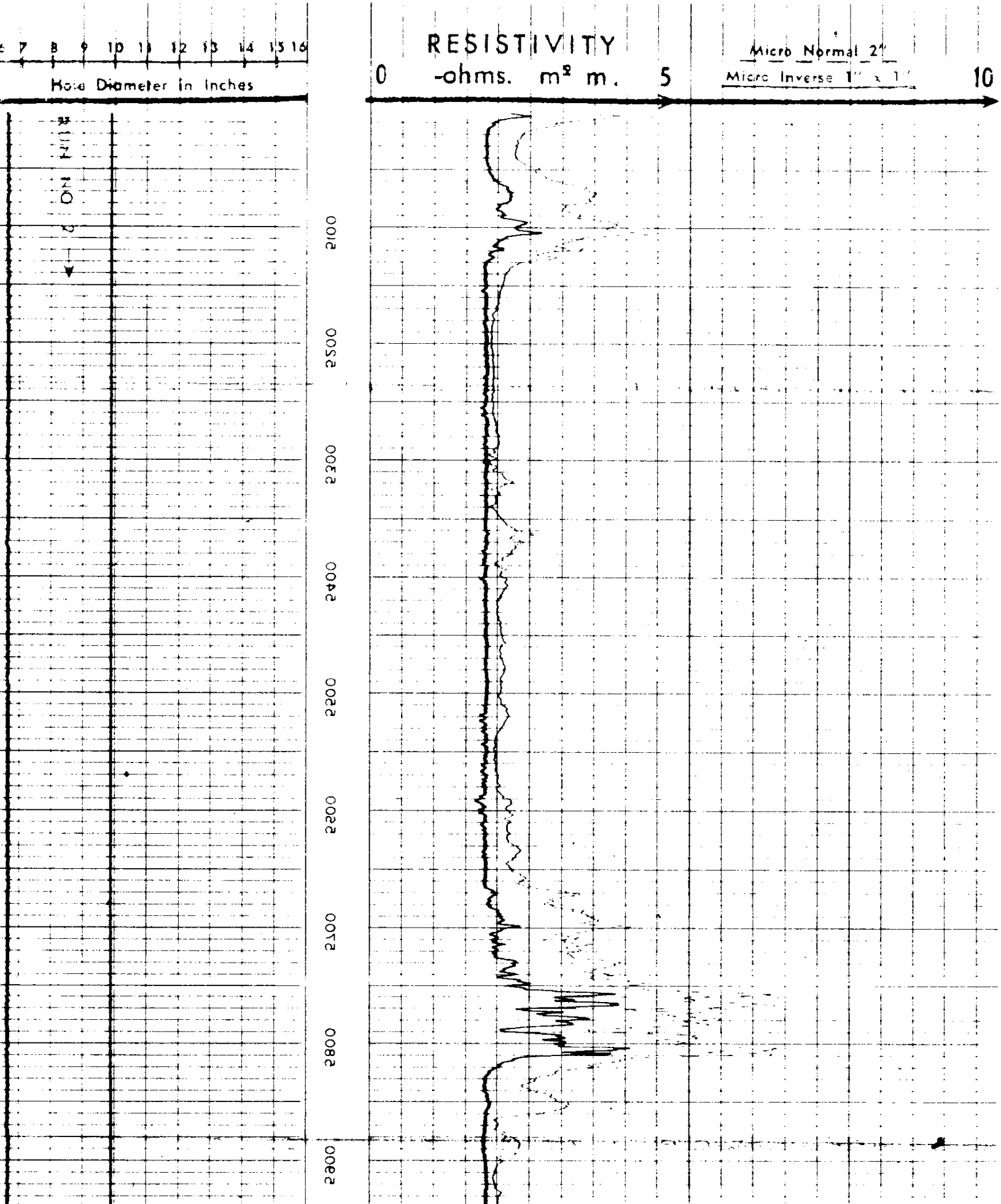

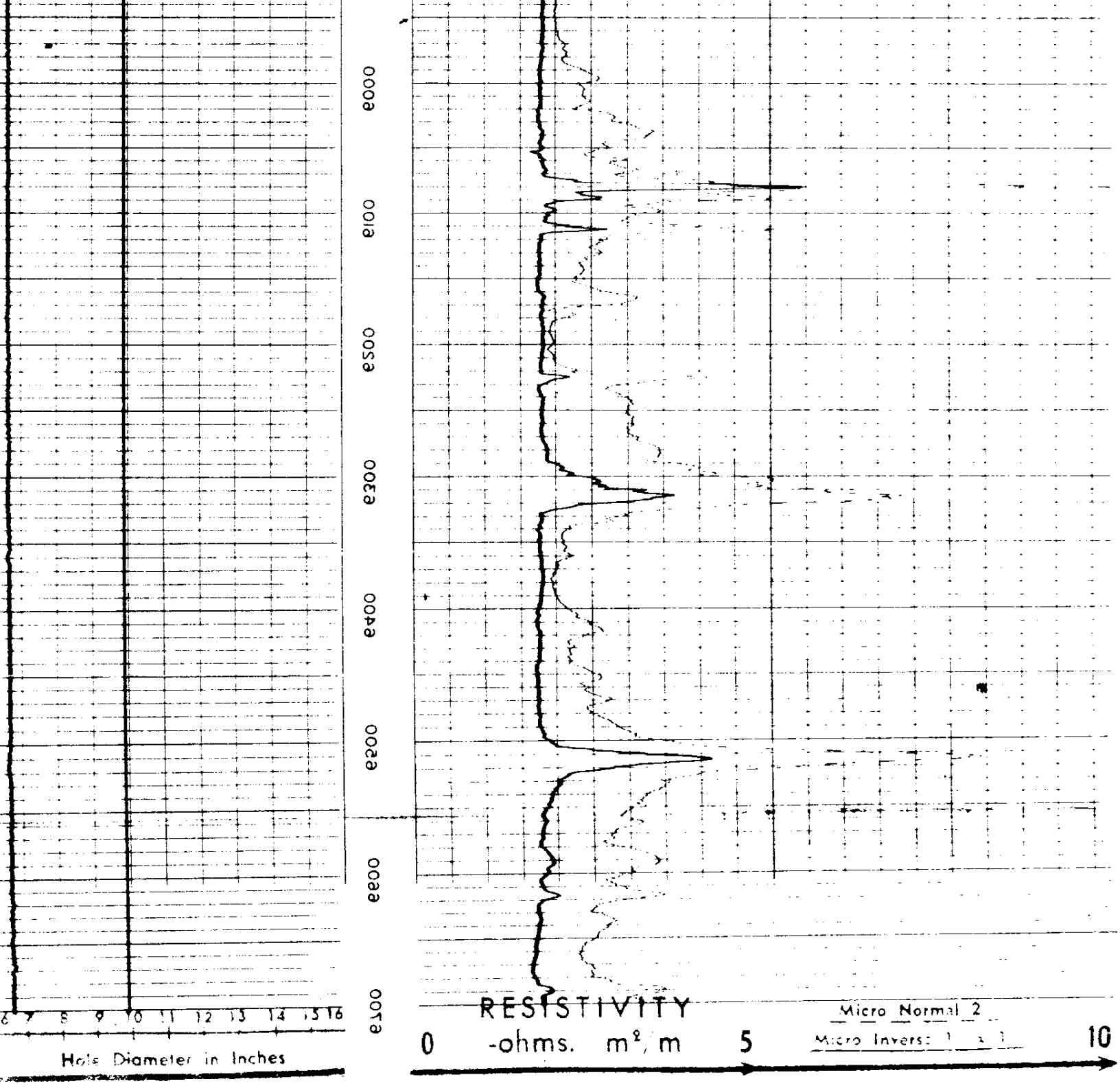

6 7 8 9 10 11 12 13 14 15 16

Hole Diameter in Inches

RESISTIVITY

0 -ohms. m²/m 5 10

Micro Normal 2"

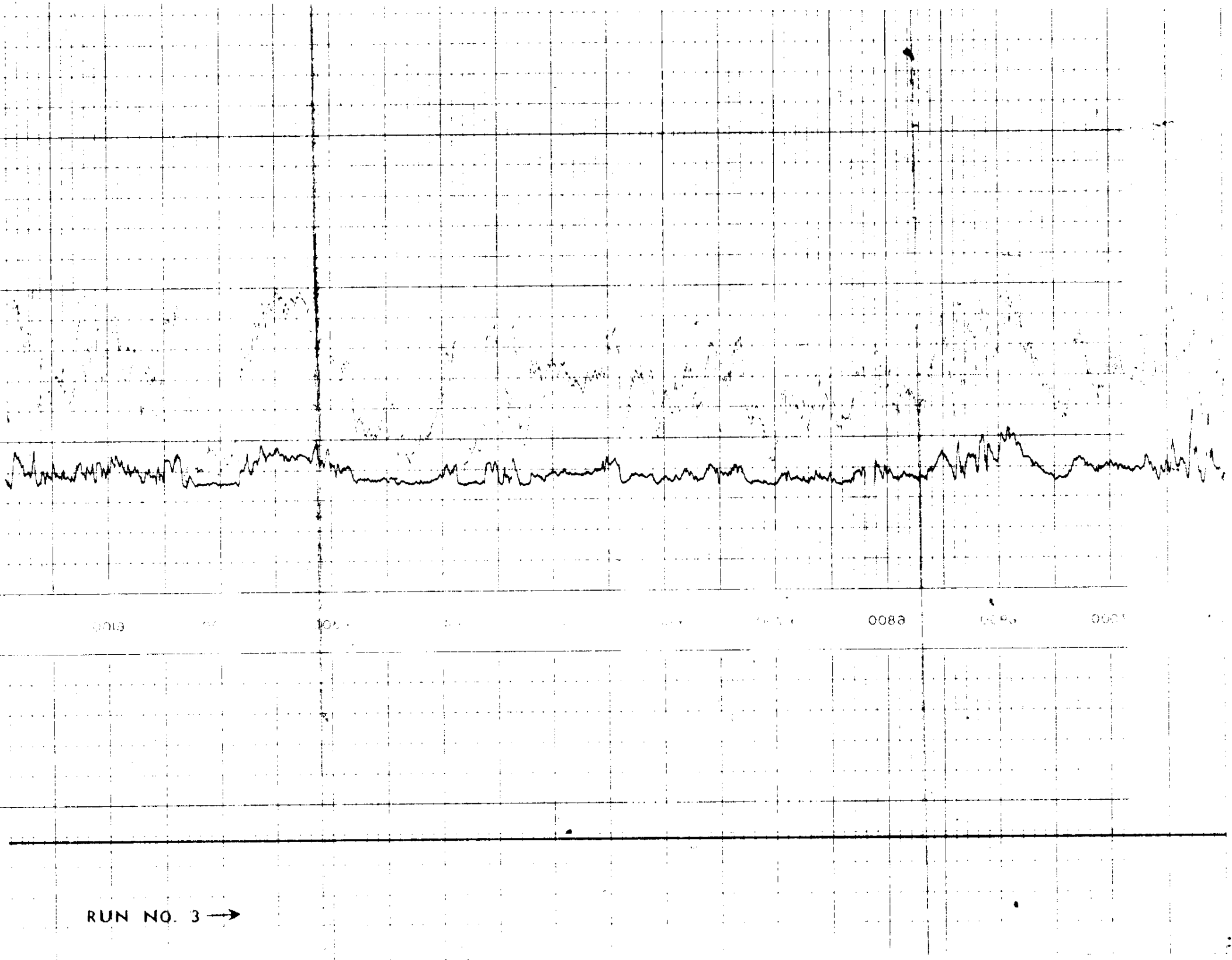Micro Inverse 1" x 1"