Run 1 4953-526

SCHLUMBERGER

POTECLINOMETER

CONTINUOUS DIPMETER

SCHLUMBERGER WELL SURVEYING CORPORATION
Houston, Texas

COUNTY LINN
FIELD or LOCATION 27 - 13S - 4W SOUTH ALBANY
WELL T. J. PORTER NO.1
COMPANY GULF OIL CORP.

COMPANY GULF OIL CORPORATION OF CALIFORNIA
WELL ~~T. J.~~ PORTER ~~NO.1~~
FIELD SOUTH ALBANY
LOCATION 27 - 13S - 4W
COUNTY LINN
STATE OREGON

OTHER SERVICES
CDD (I-ES,SL-G,ML

LOCATION OF WELL
266 FT. NORTH AND 266 FT. EAST FROM CORNER

5"

ELEVATION: KB 282.9
DF
GL 266.4

ROLL NO.

RUN No.	ONE	Mud Nature	CLAY
Date	11-30-63	Mud Density	106
Depth Datum	K.B.	Mud Viscosity	60
First Reading	4953	Mud Resist.	2.05 @ 40 °F.
Last Reading	526	Mud Res. BHT	.95 @ 118 °F.
Feet Measured	4427	Mud pH	10 @ 40 °F.
Csg. Schlum.	526	Mud Wtr. Loss	15 CC 30 min.
Csg. Driller	526	Log Speed	40 FPM
Depth Reached	4950	Bit Size	12 1/4
Bottom Driller	4949	Mag. Declin.	22° E
Truck No.	3708-SAC	Sonde No.	89
Recorded By	CATES	DCM No.	23
Witness		Opr. Rig Time	HOURS

REMARKS CHECK IF USED: UG ☒ CG ☐ SAH ☒

RECORDED ON TQF-B-X4

ROLL NO.	INTERVAL

DIRECTION OF DEVIATION
REFERRED TO MAGNETIC NORTH

MEASURE TO THE RIGHT FROM DASHED TRACE (RELATIVE BEARING) TO SOLID TRACE (AZIMUTH NO. 1) COUNTING 40° PER DIVISION.

EXAMPLES: DEVIATION DIRECTION 120°

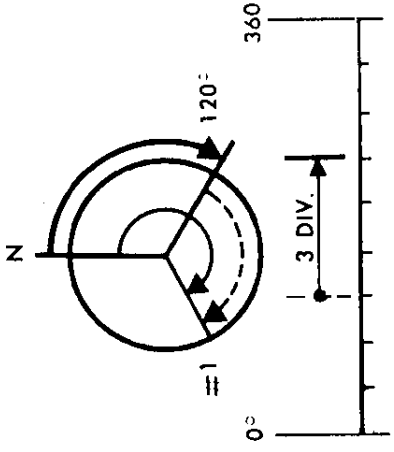

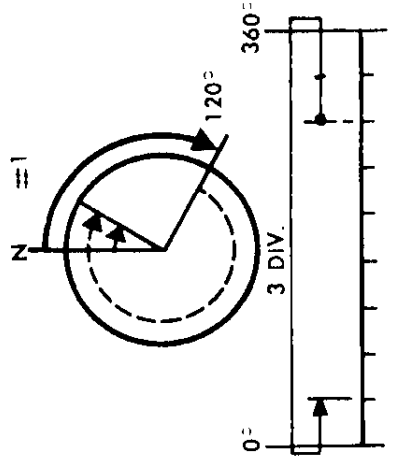

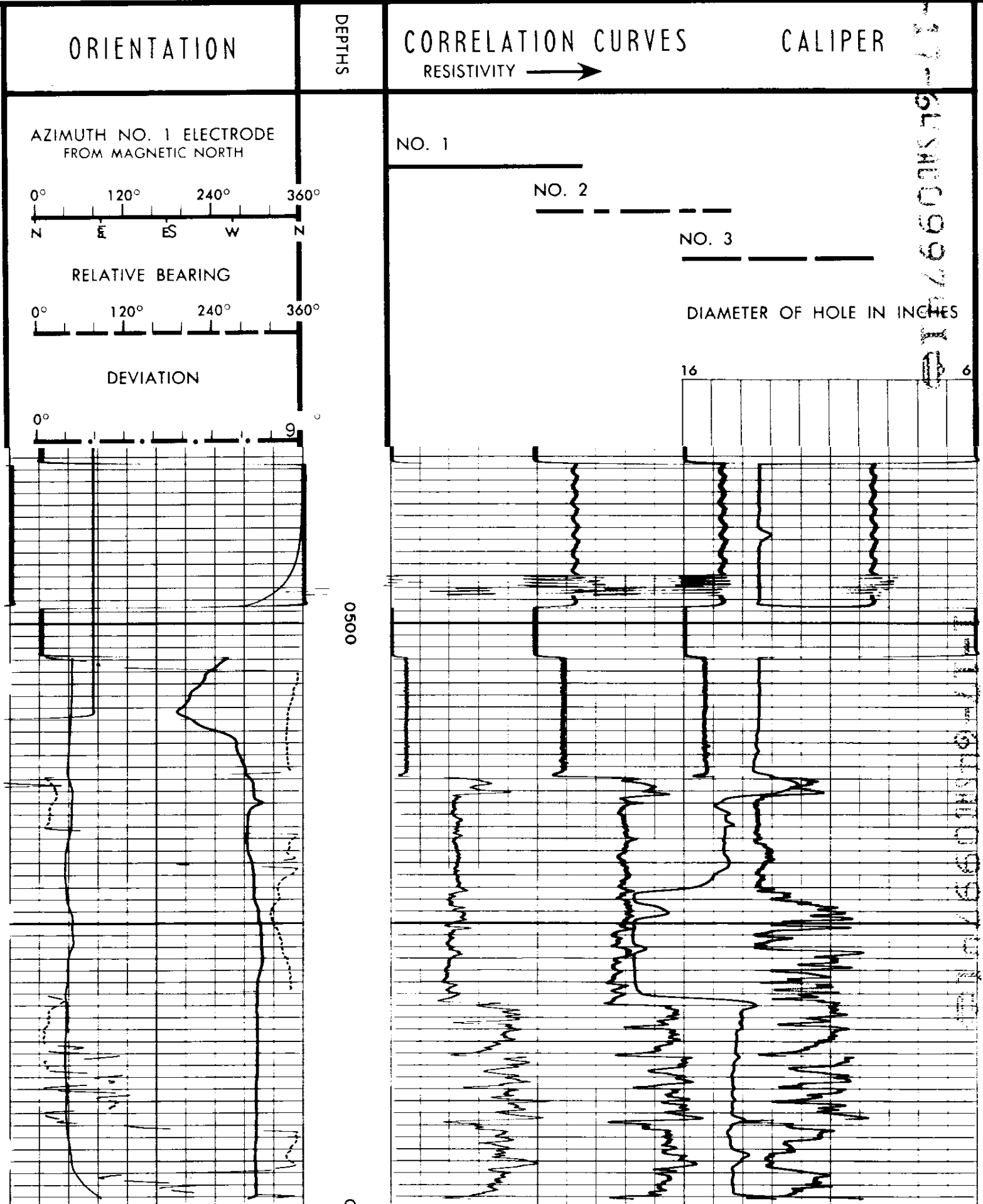

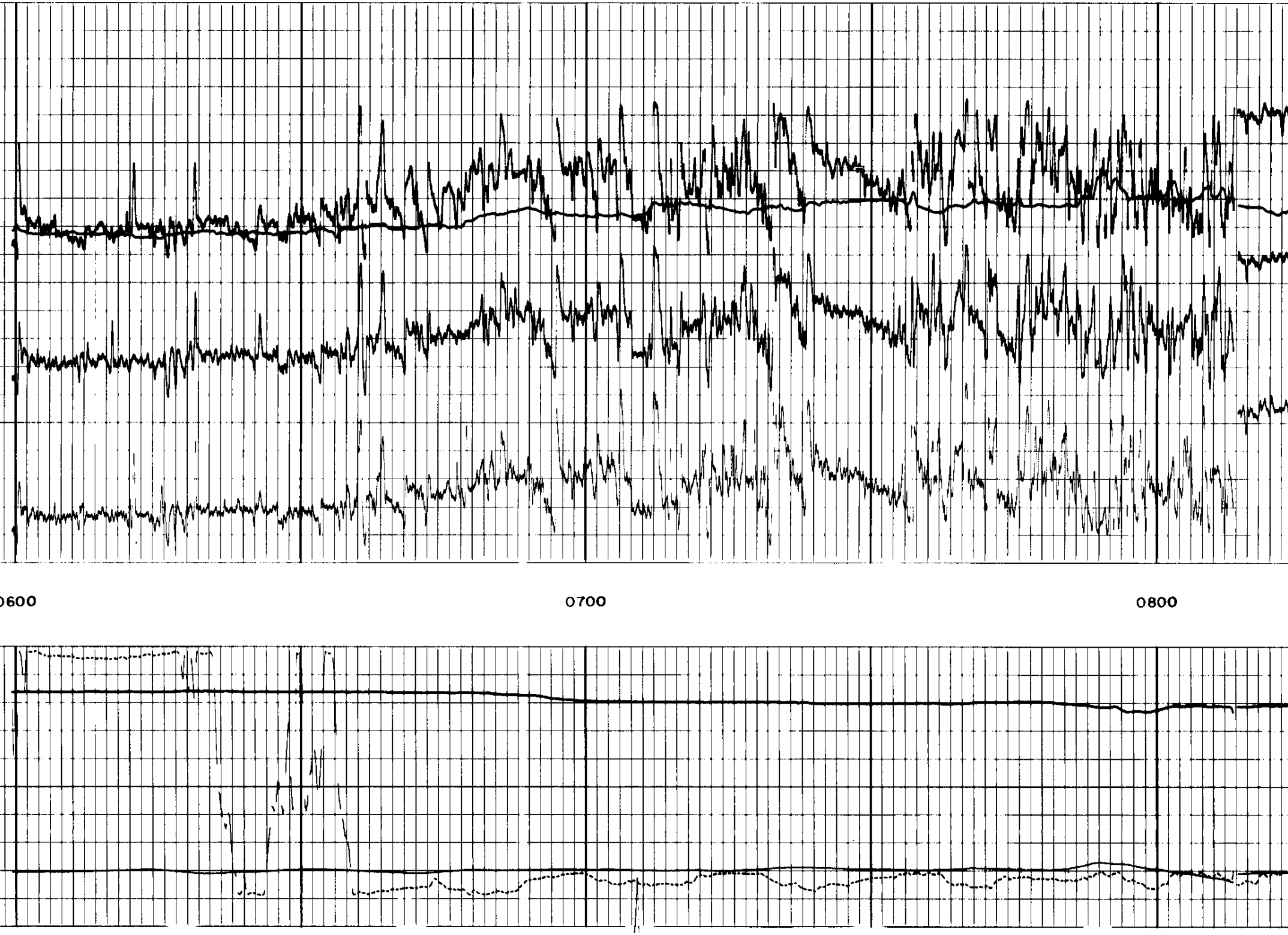

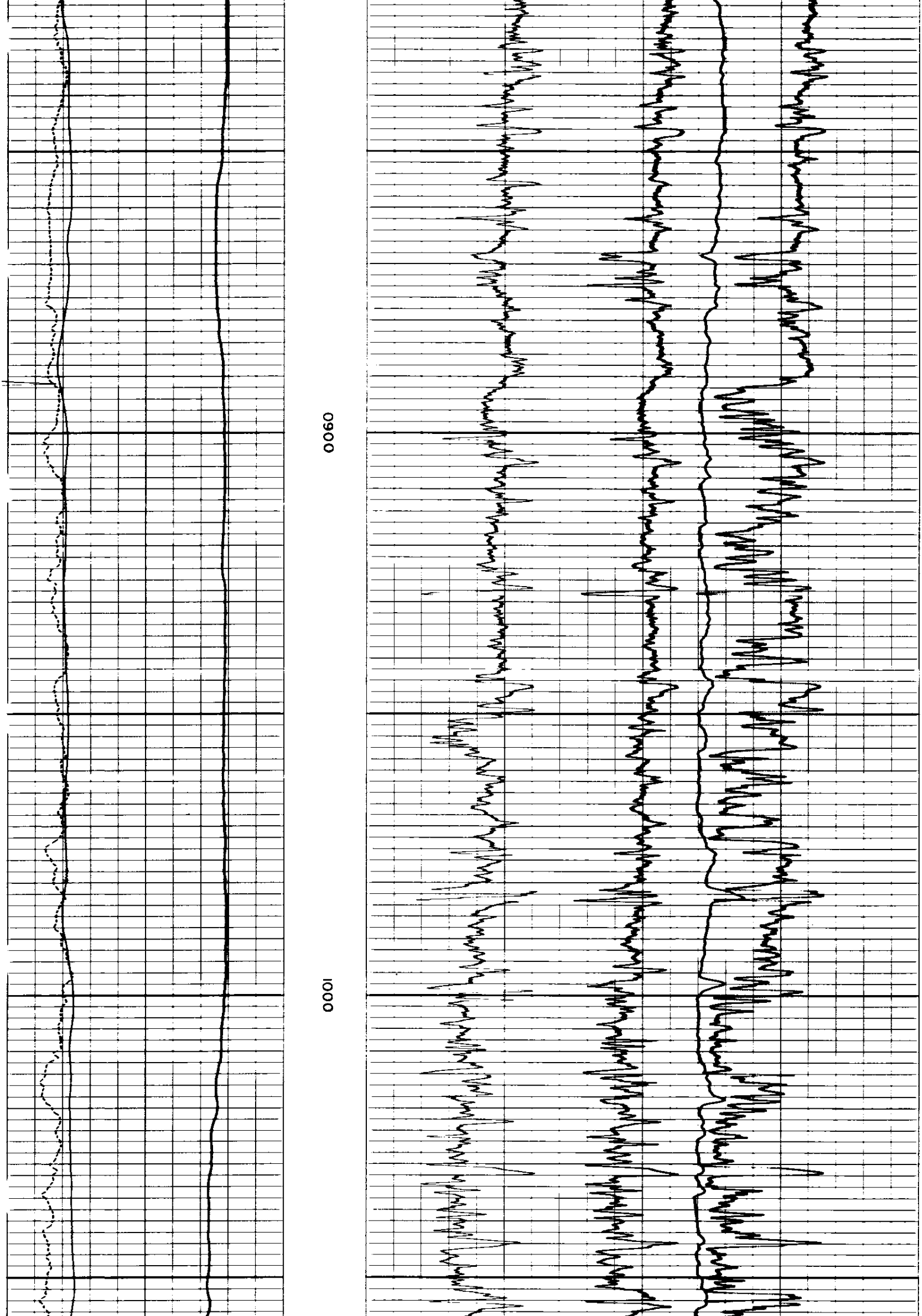

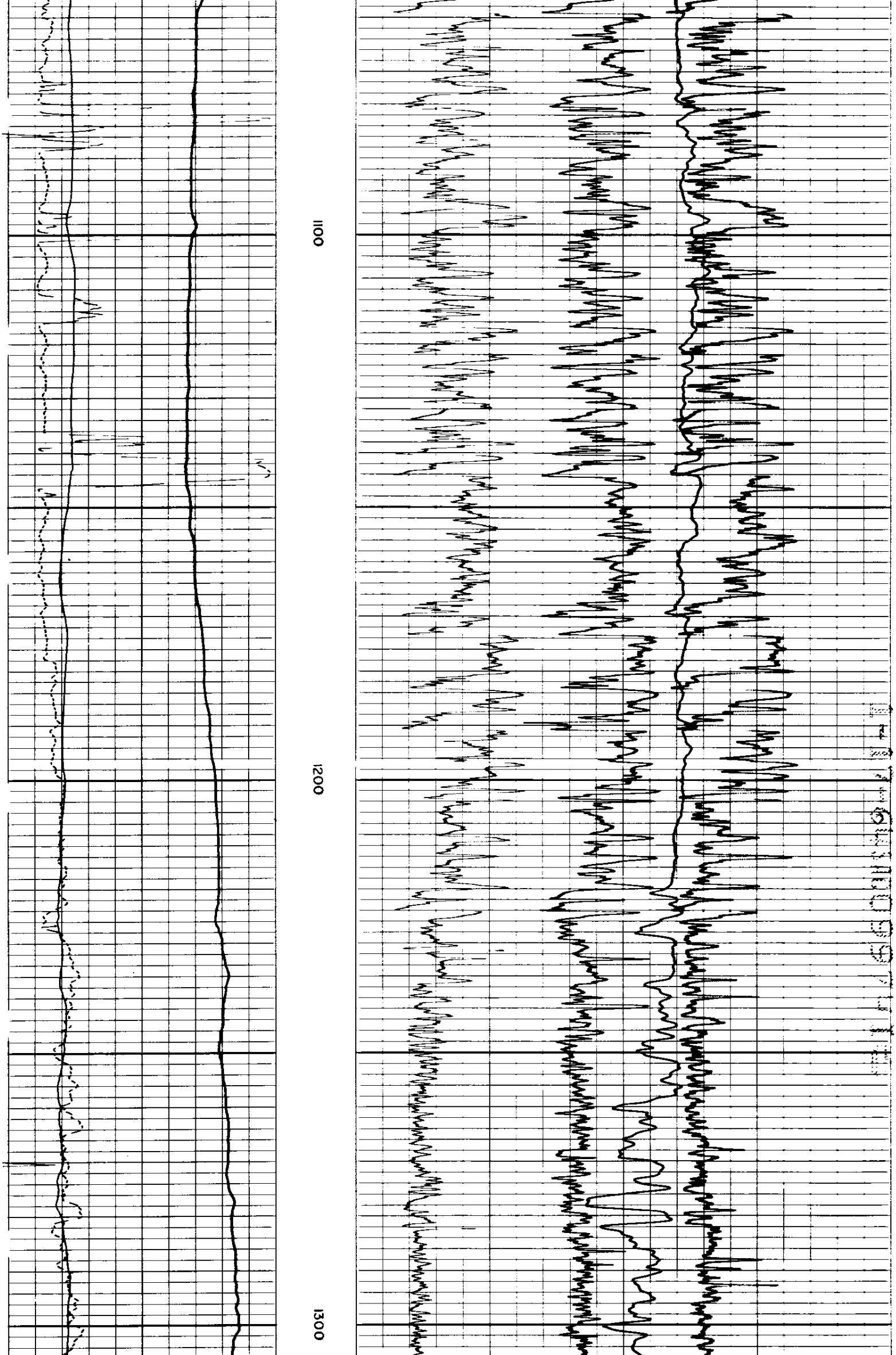

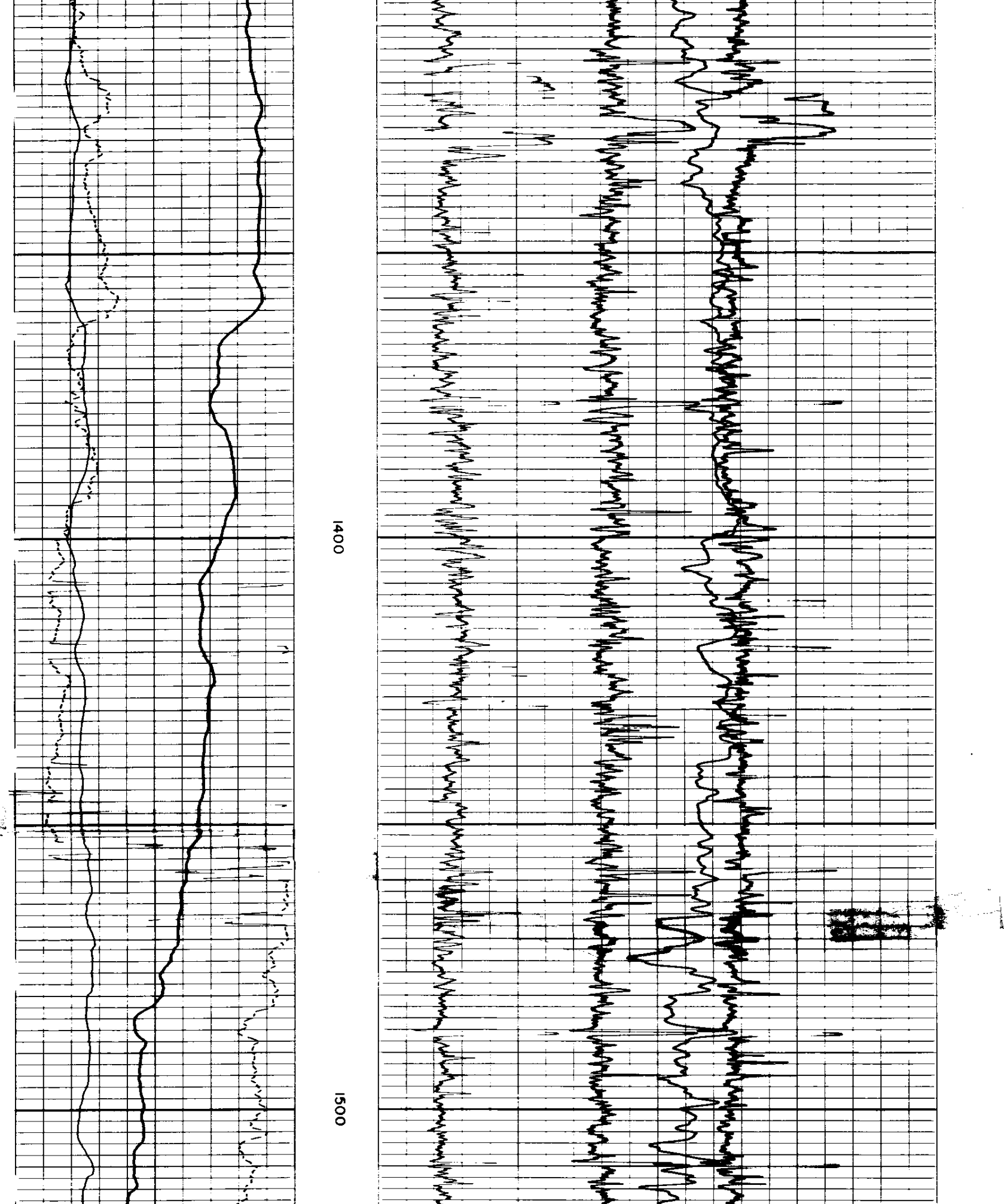

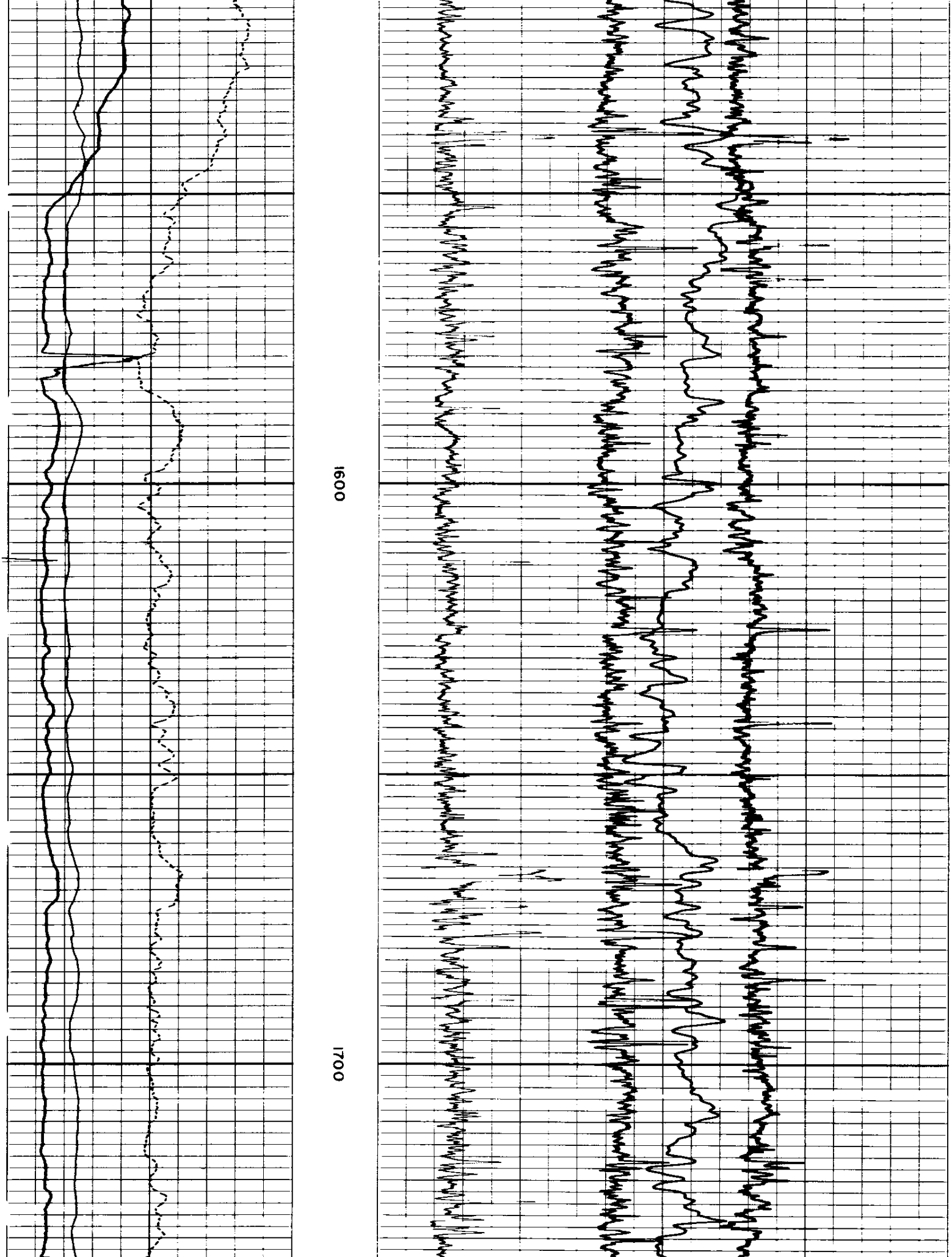

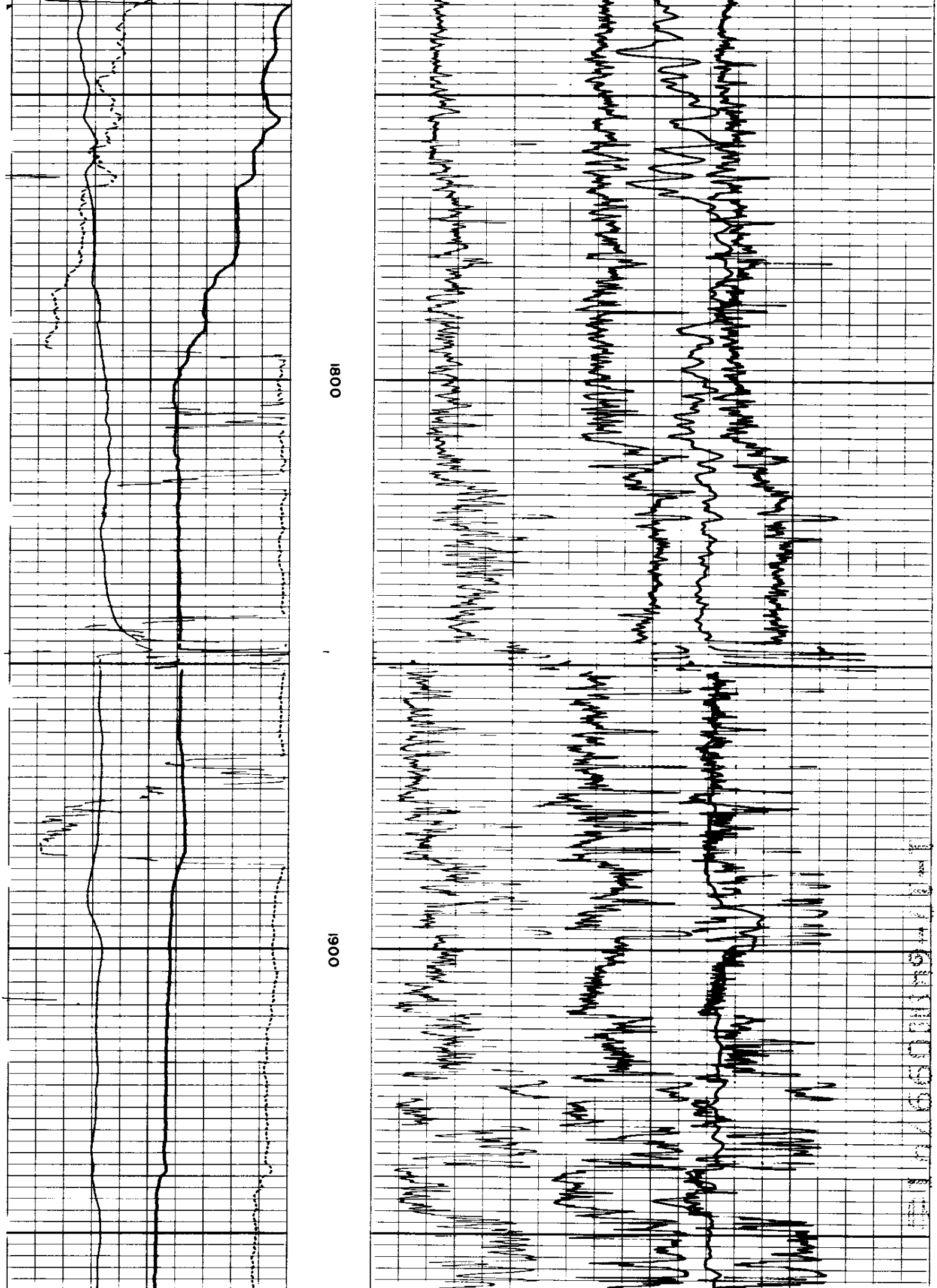

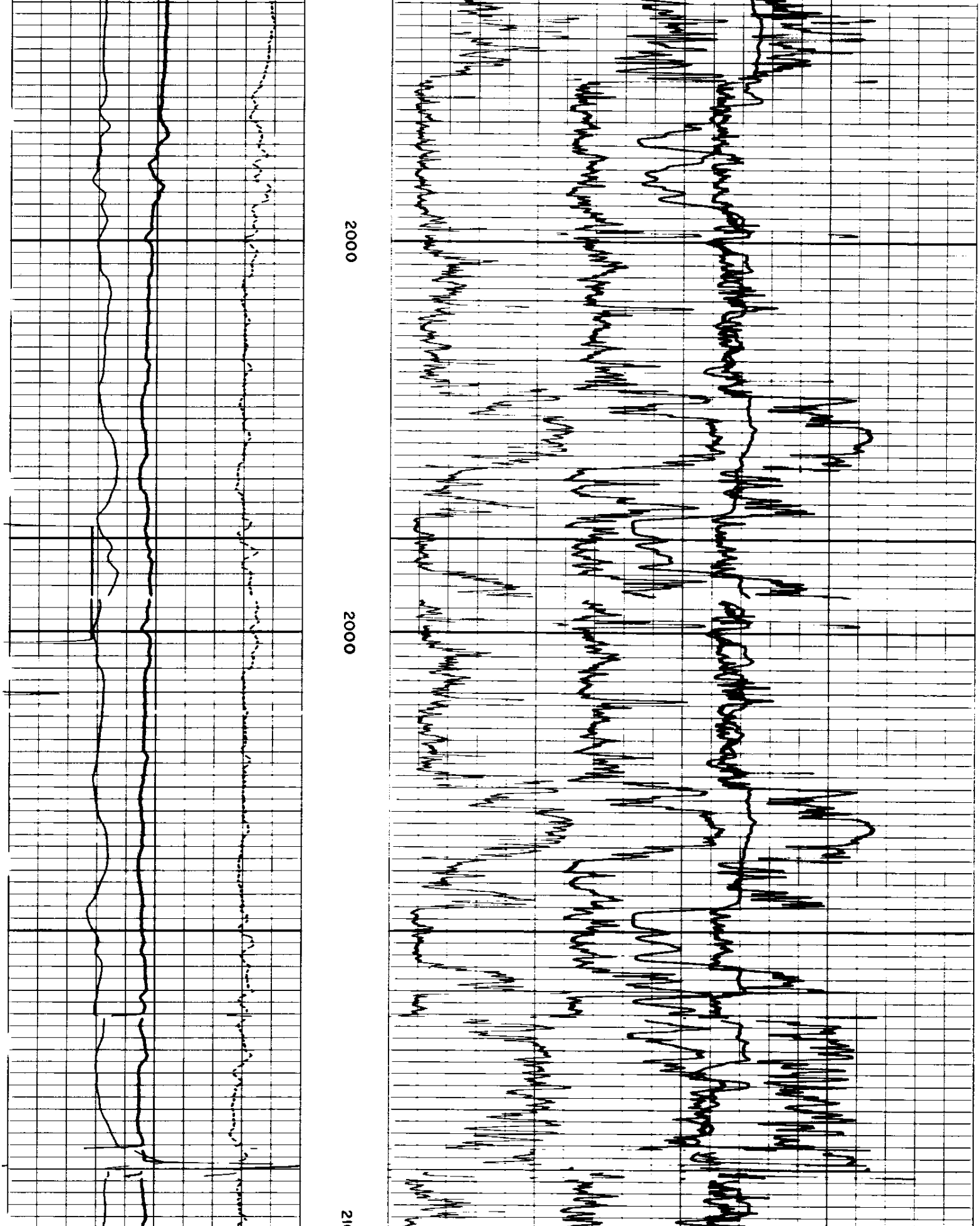

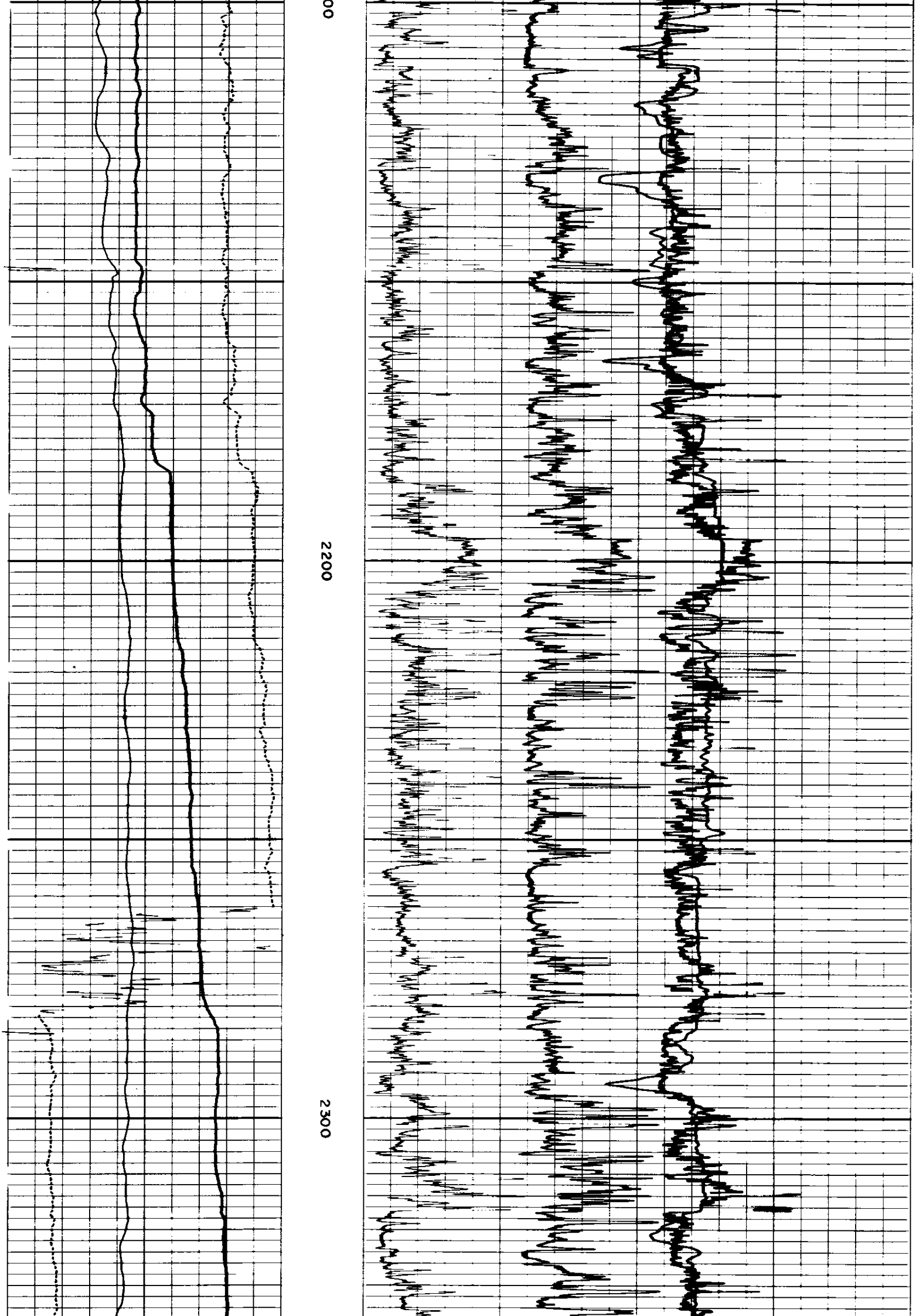

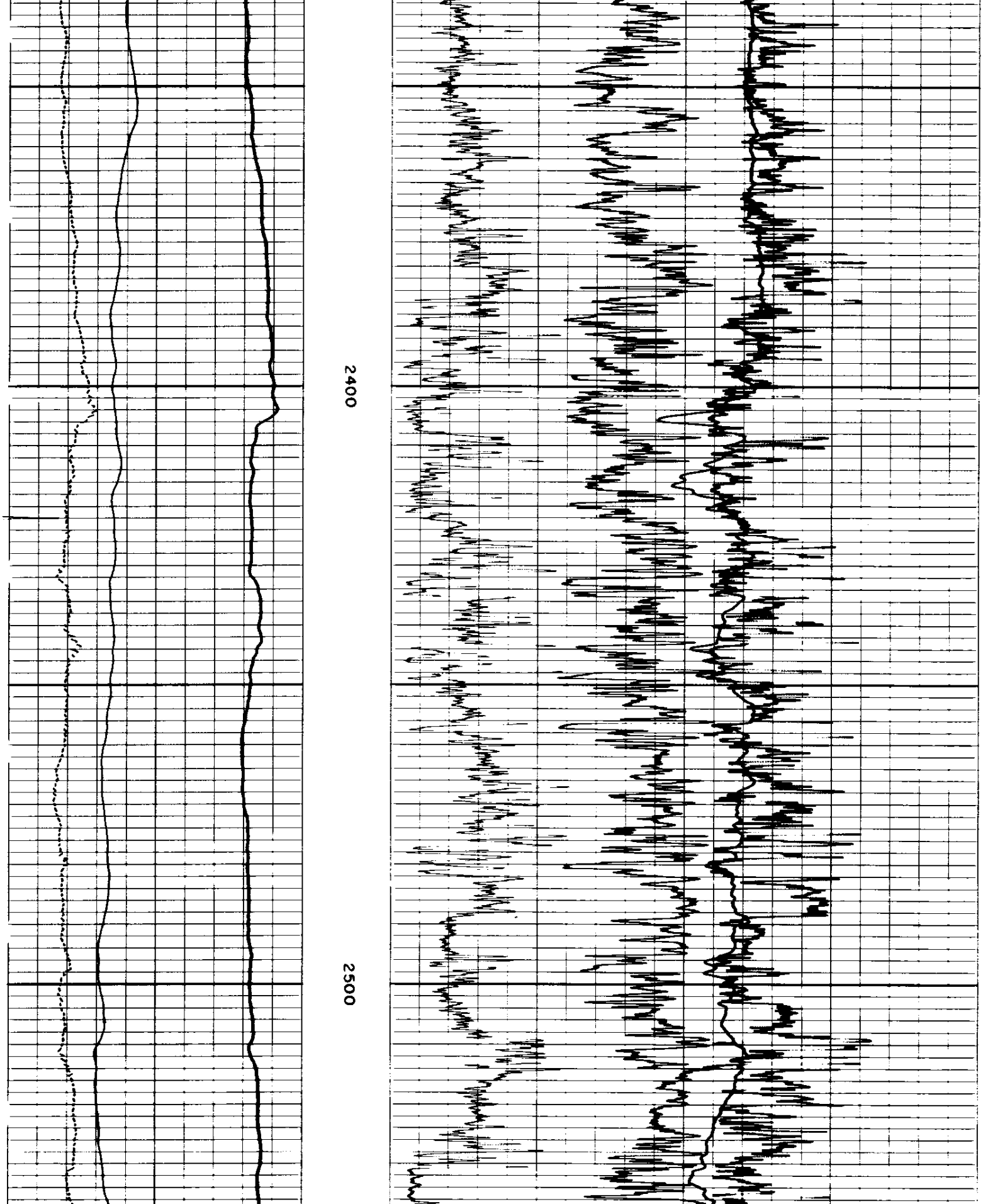

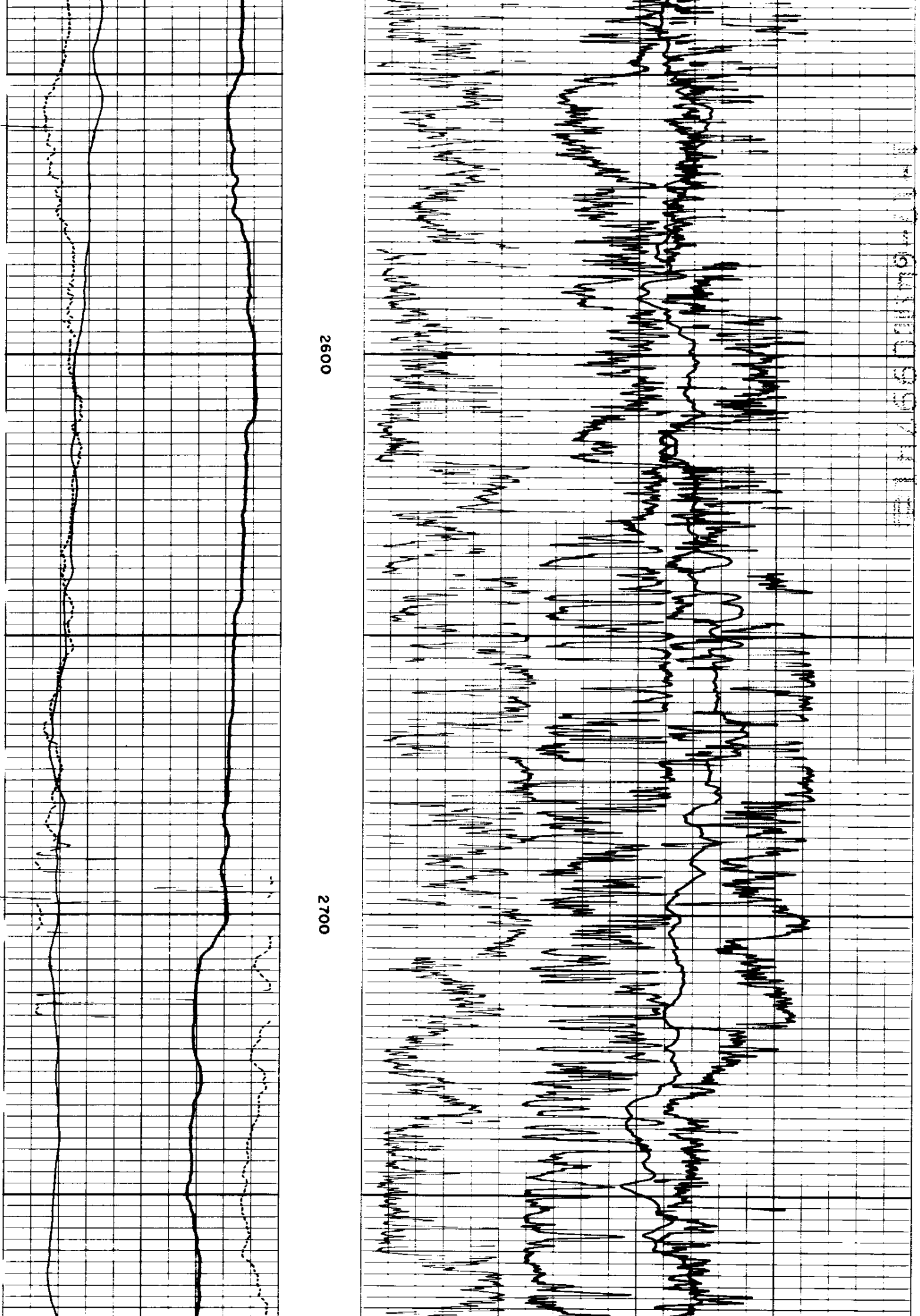

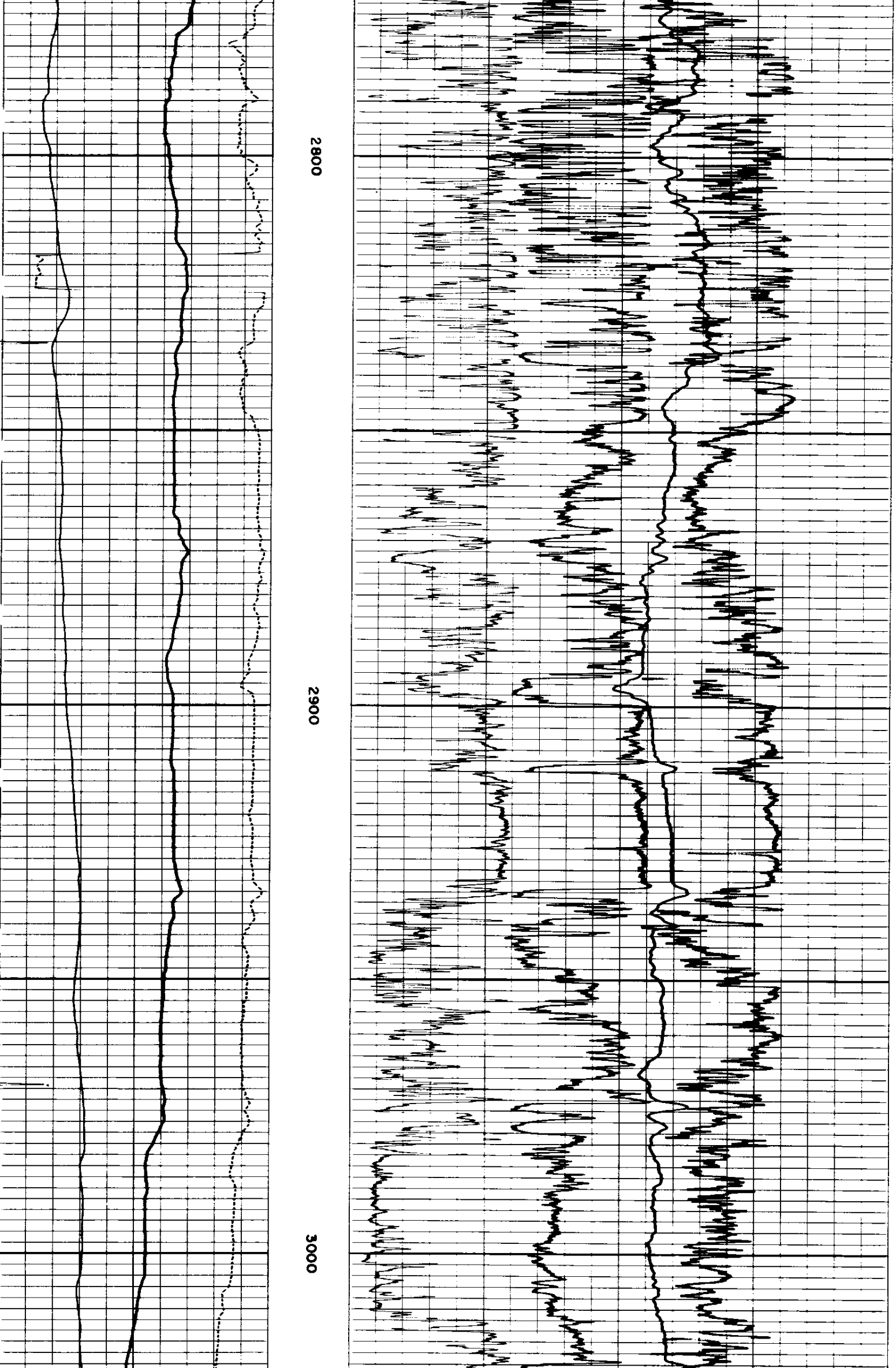

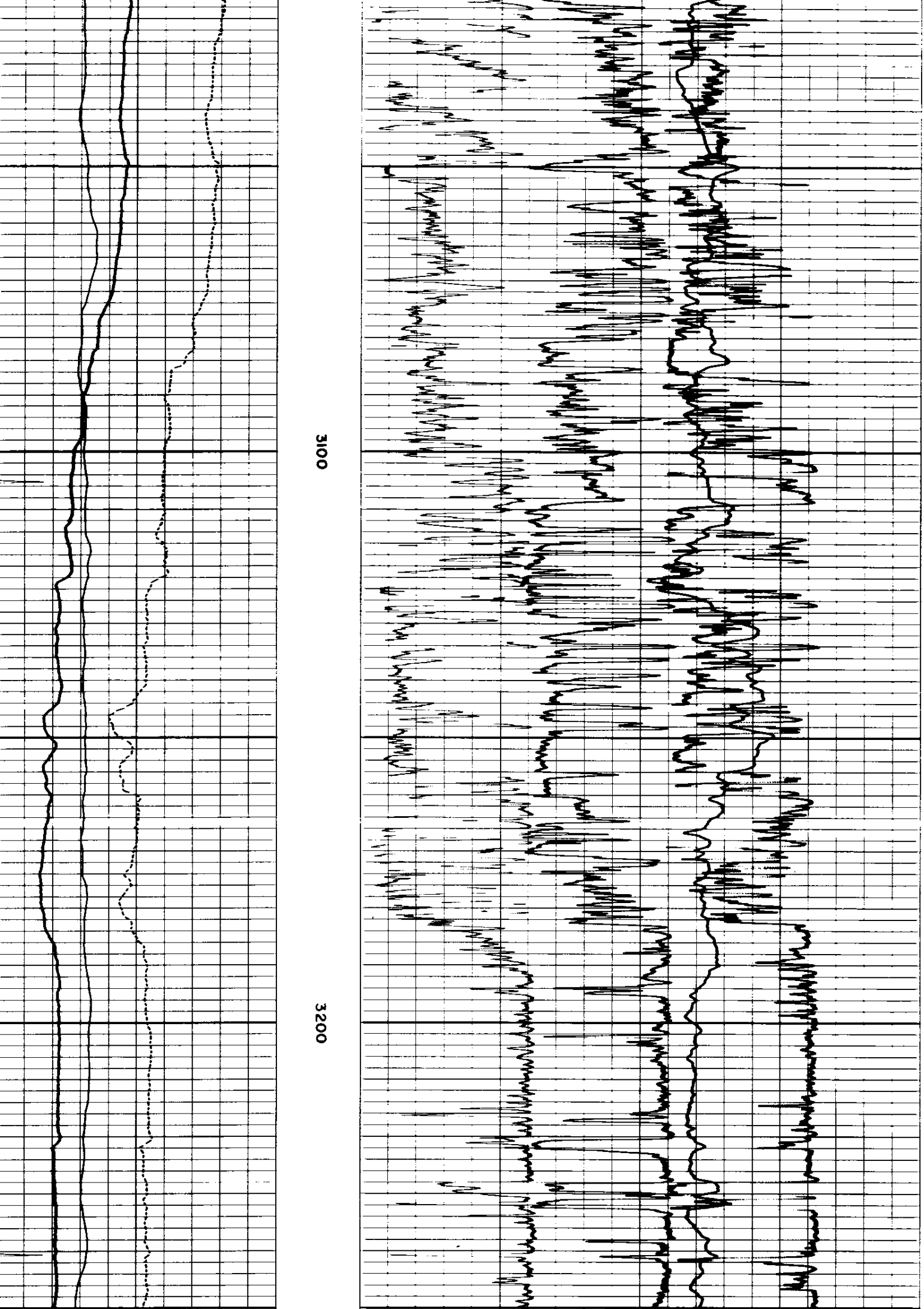

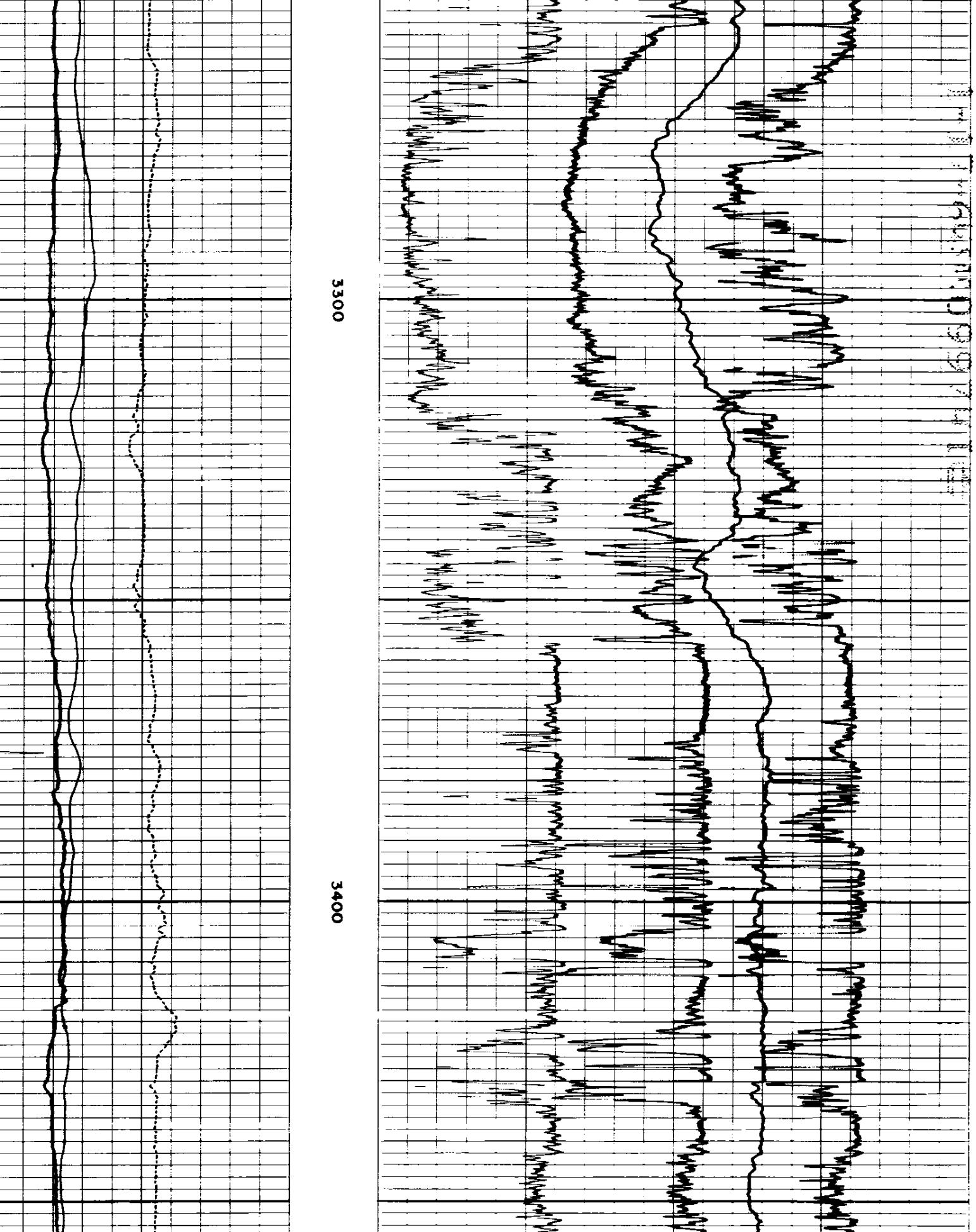

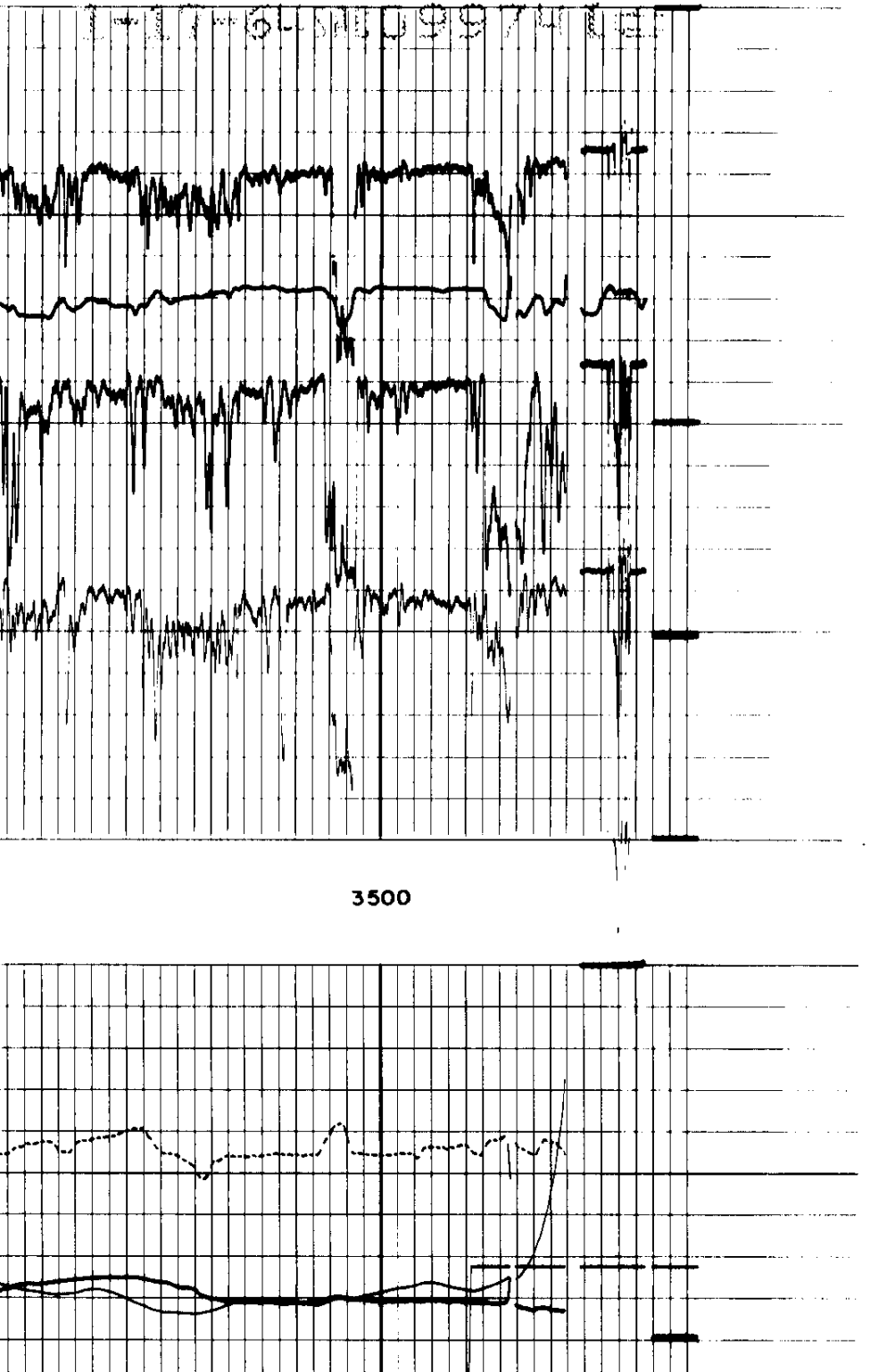

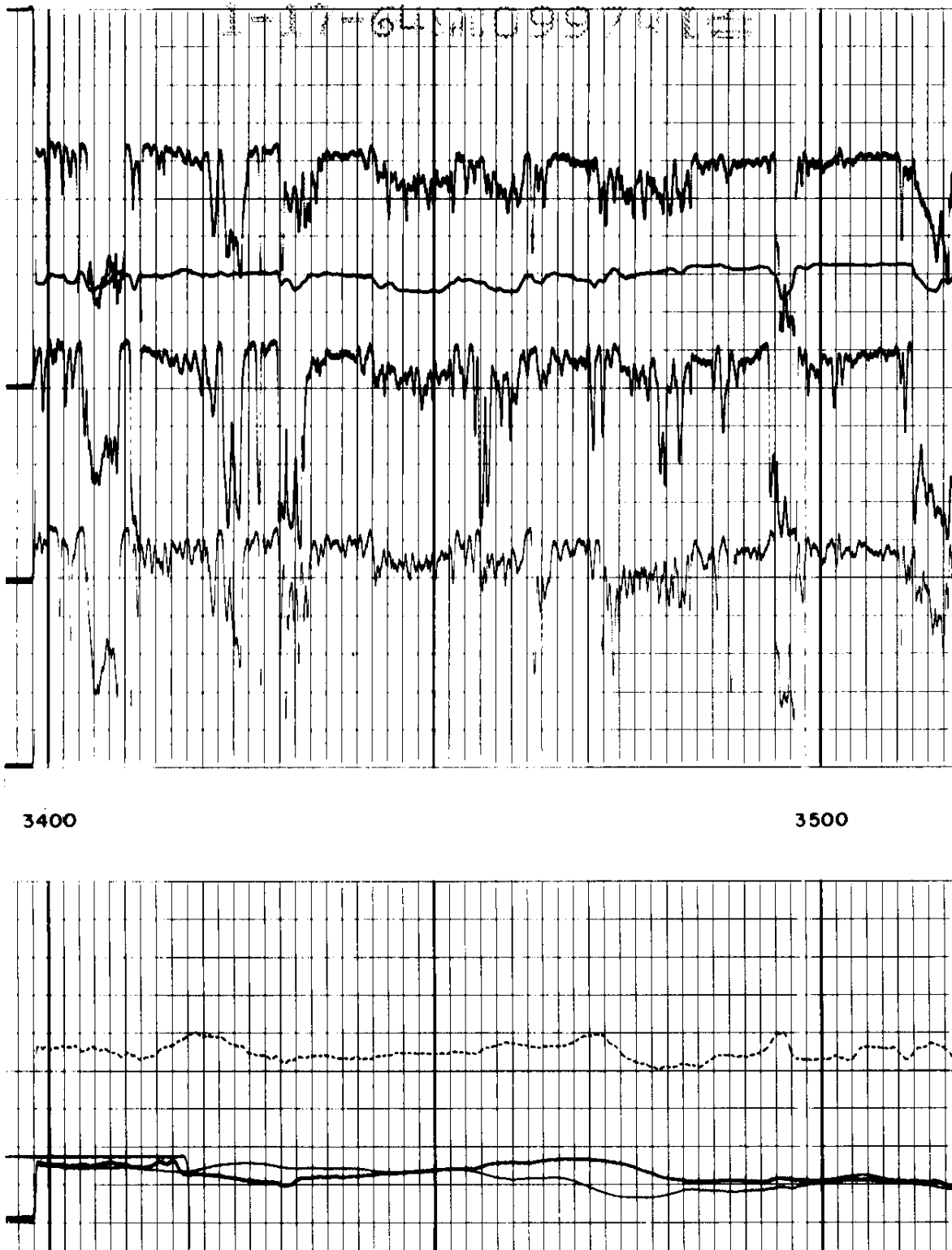

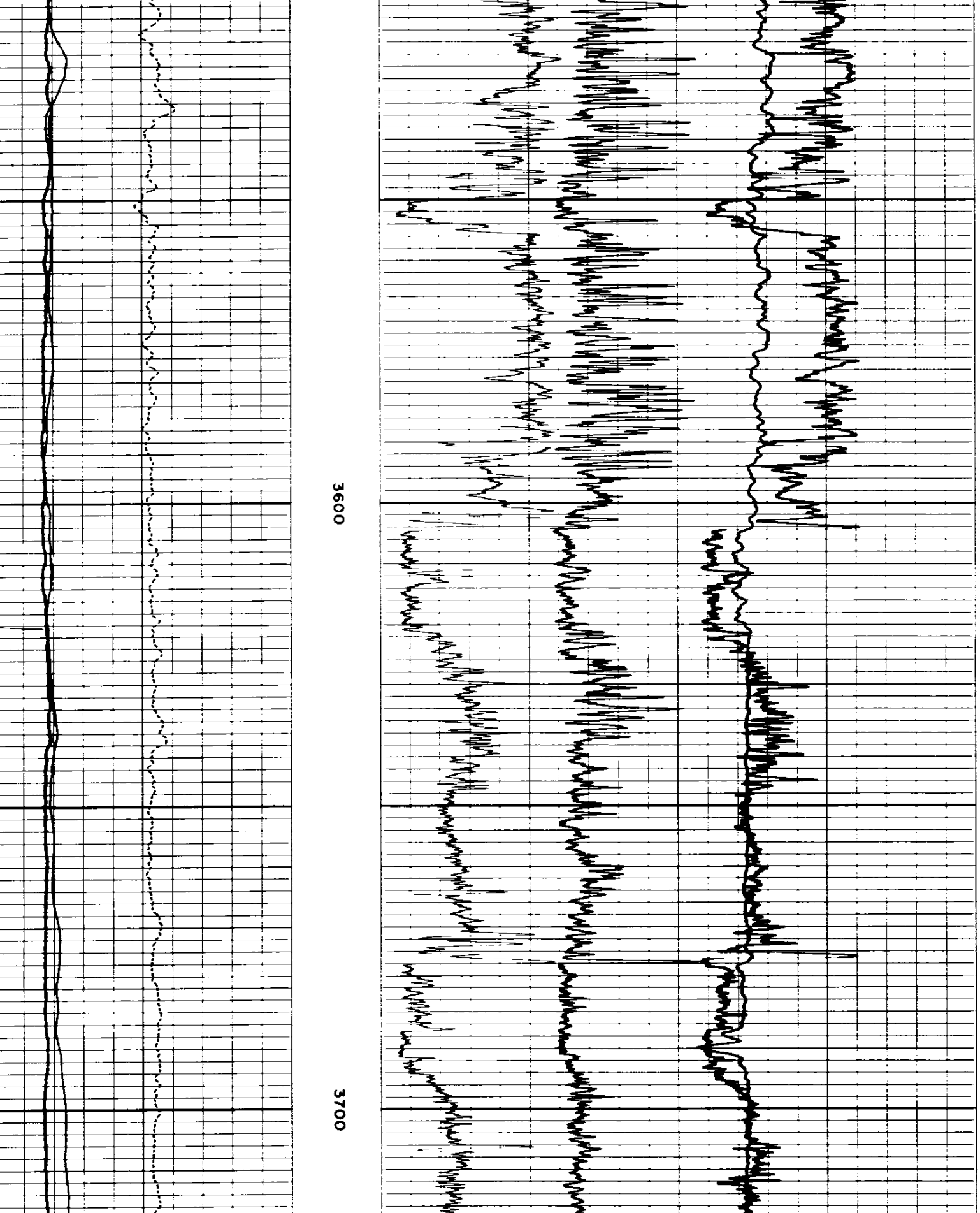

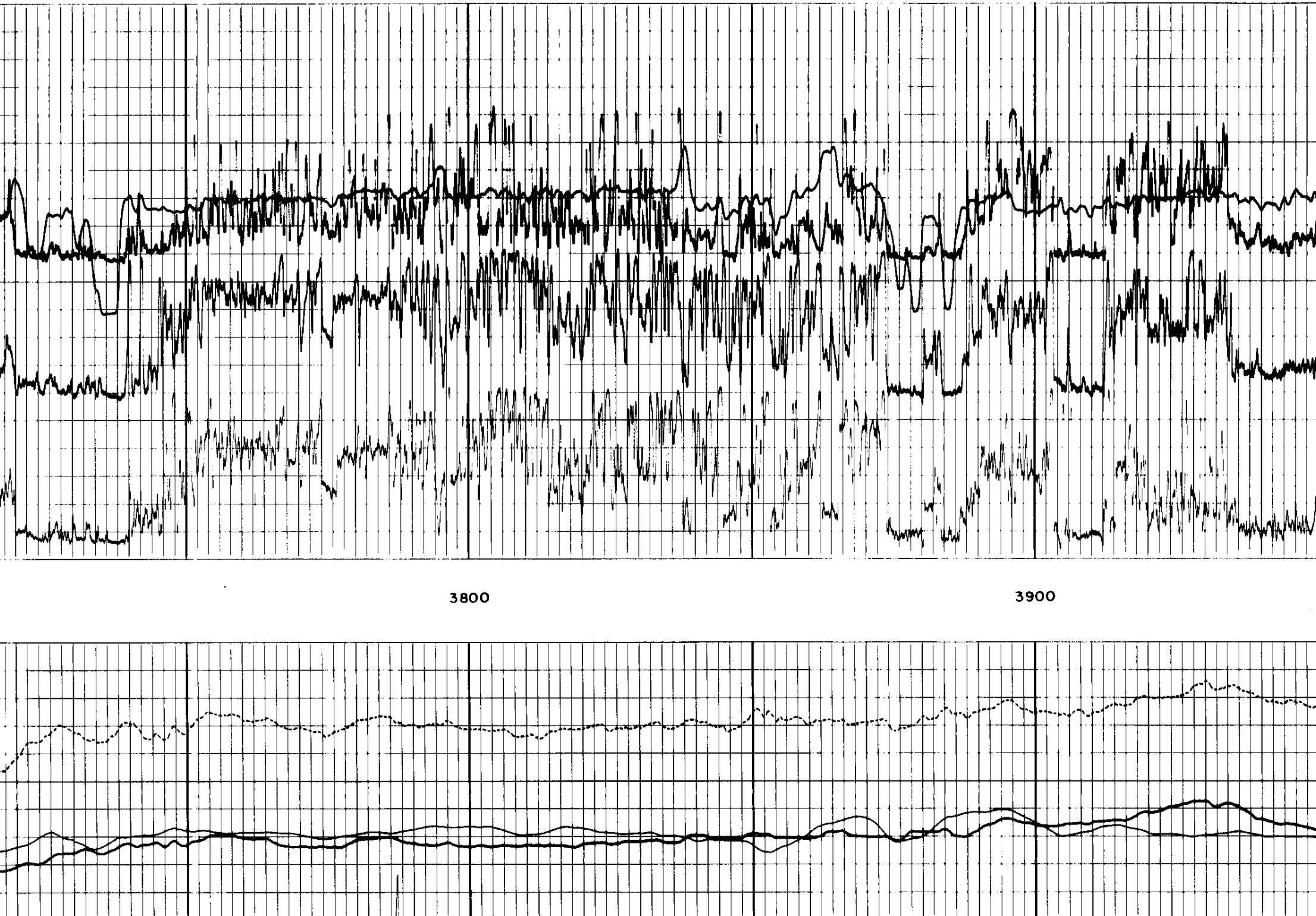

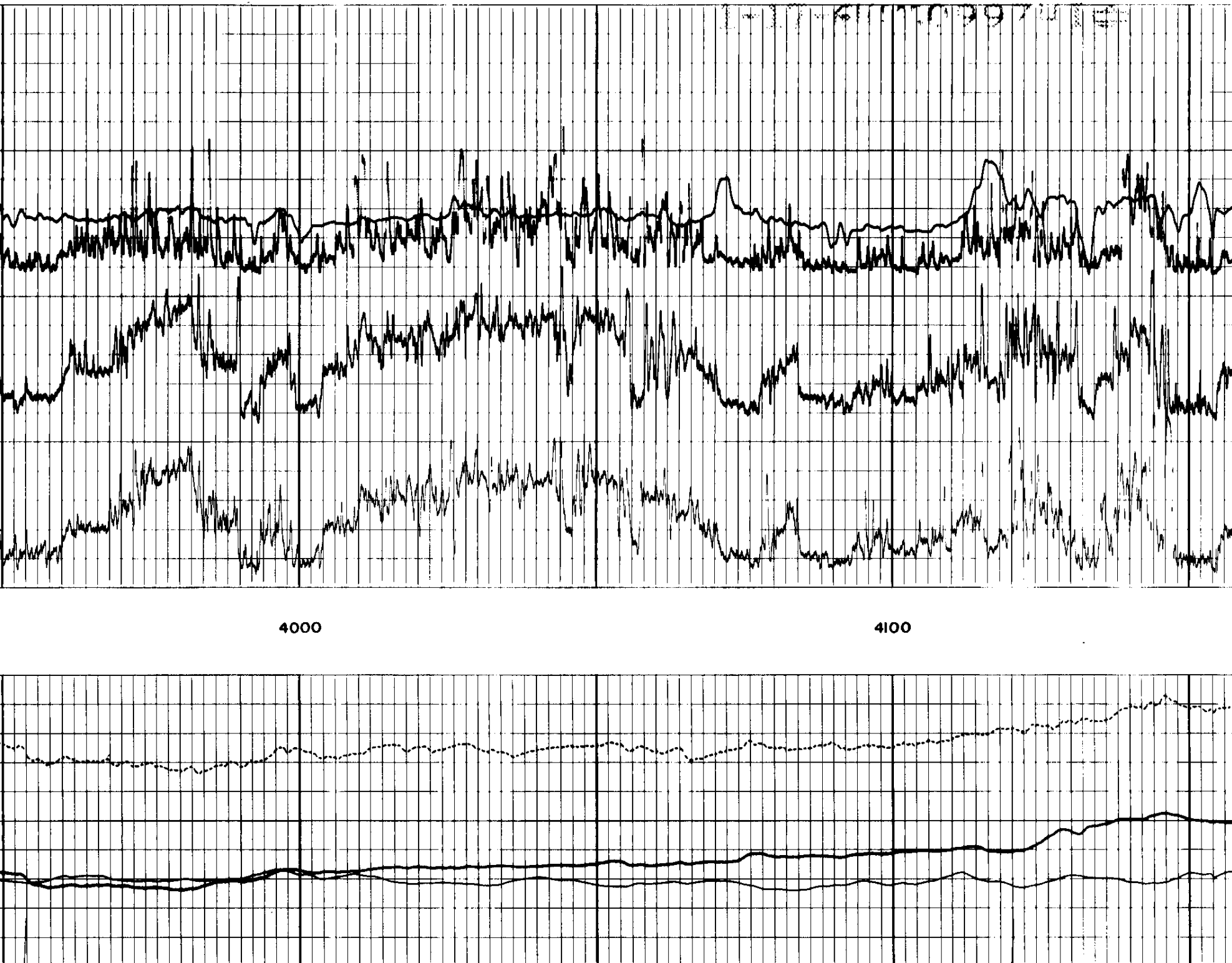

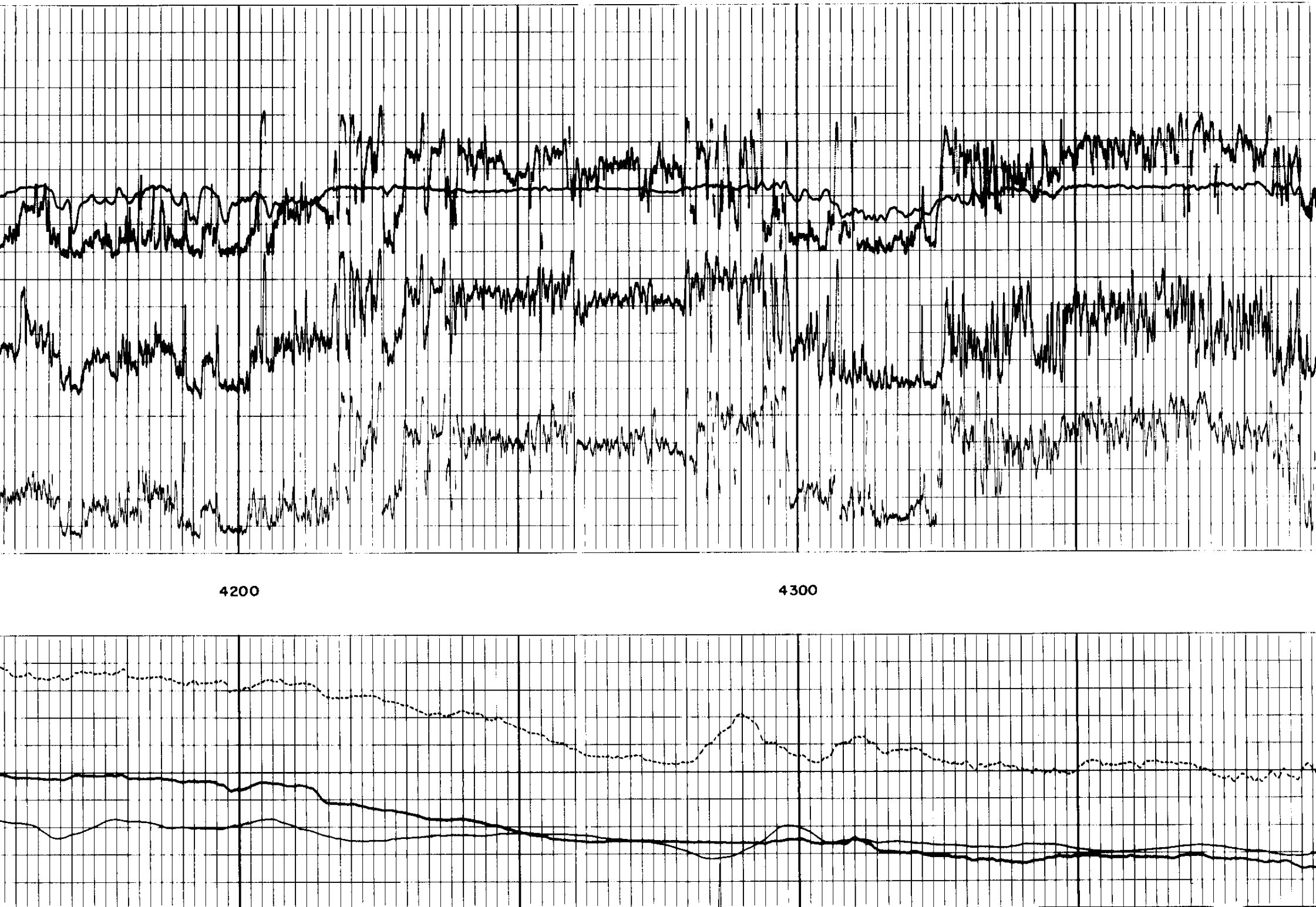

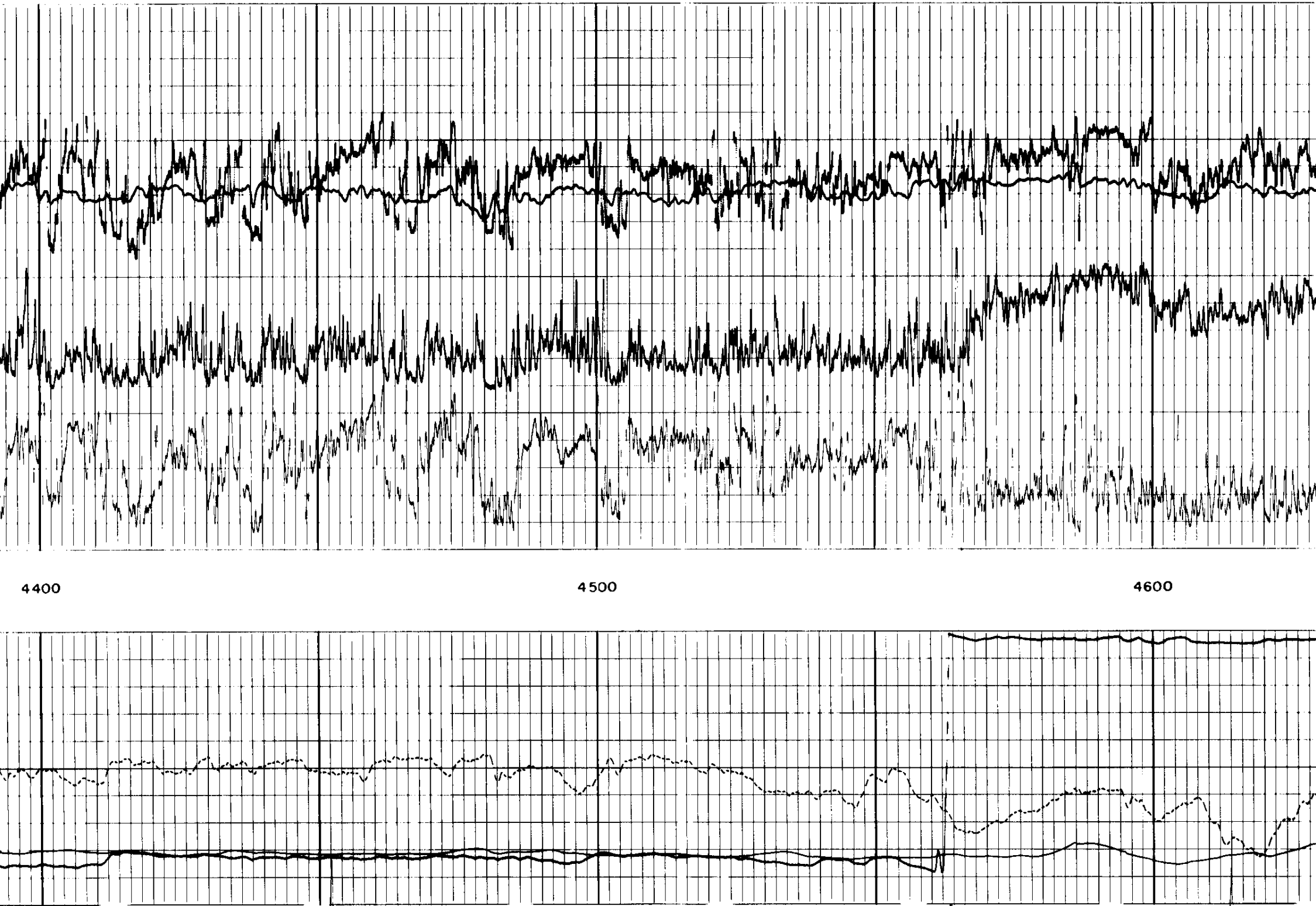

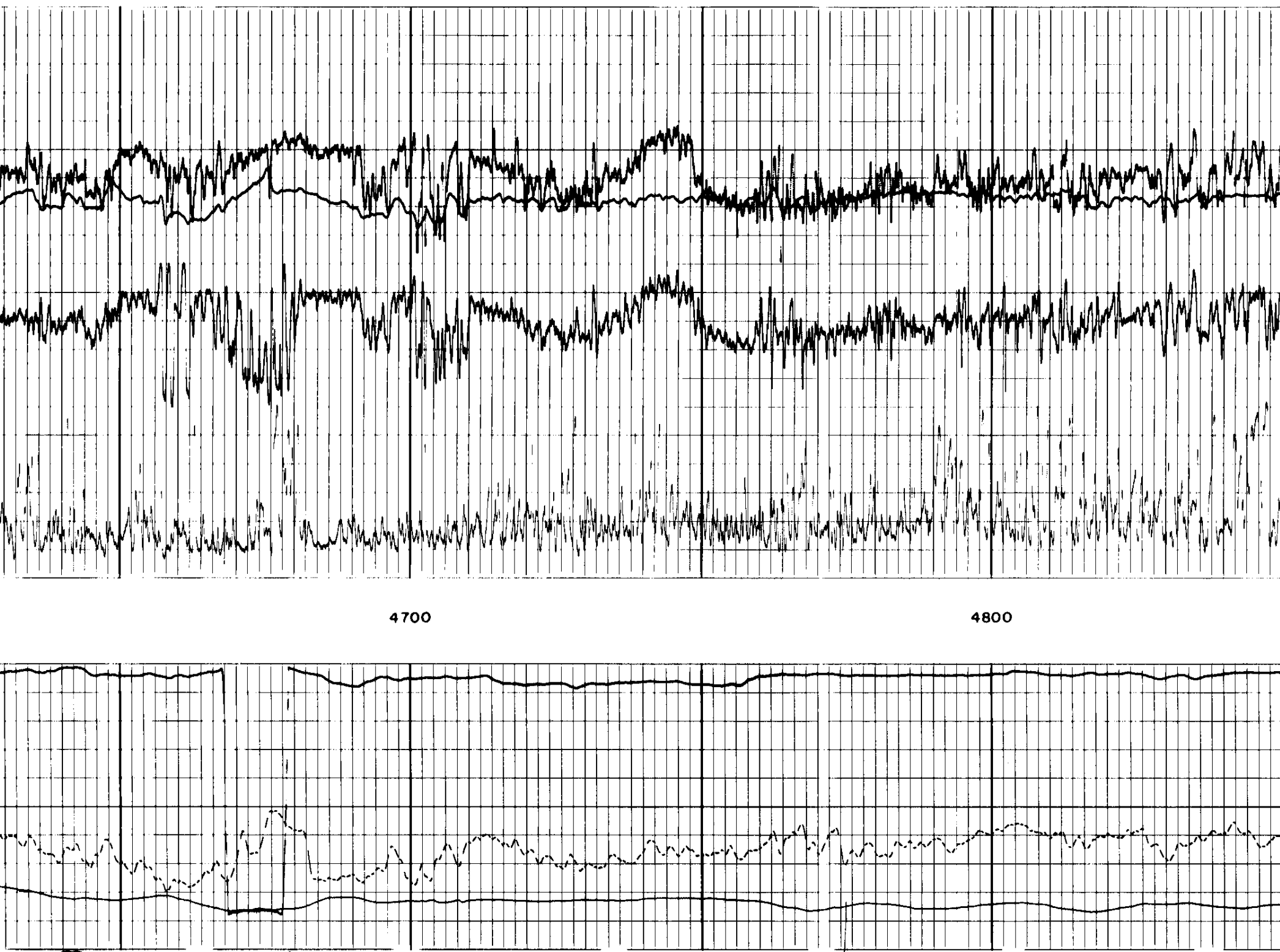

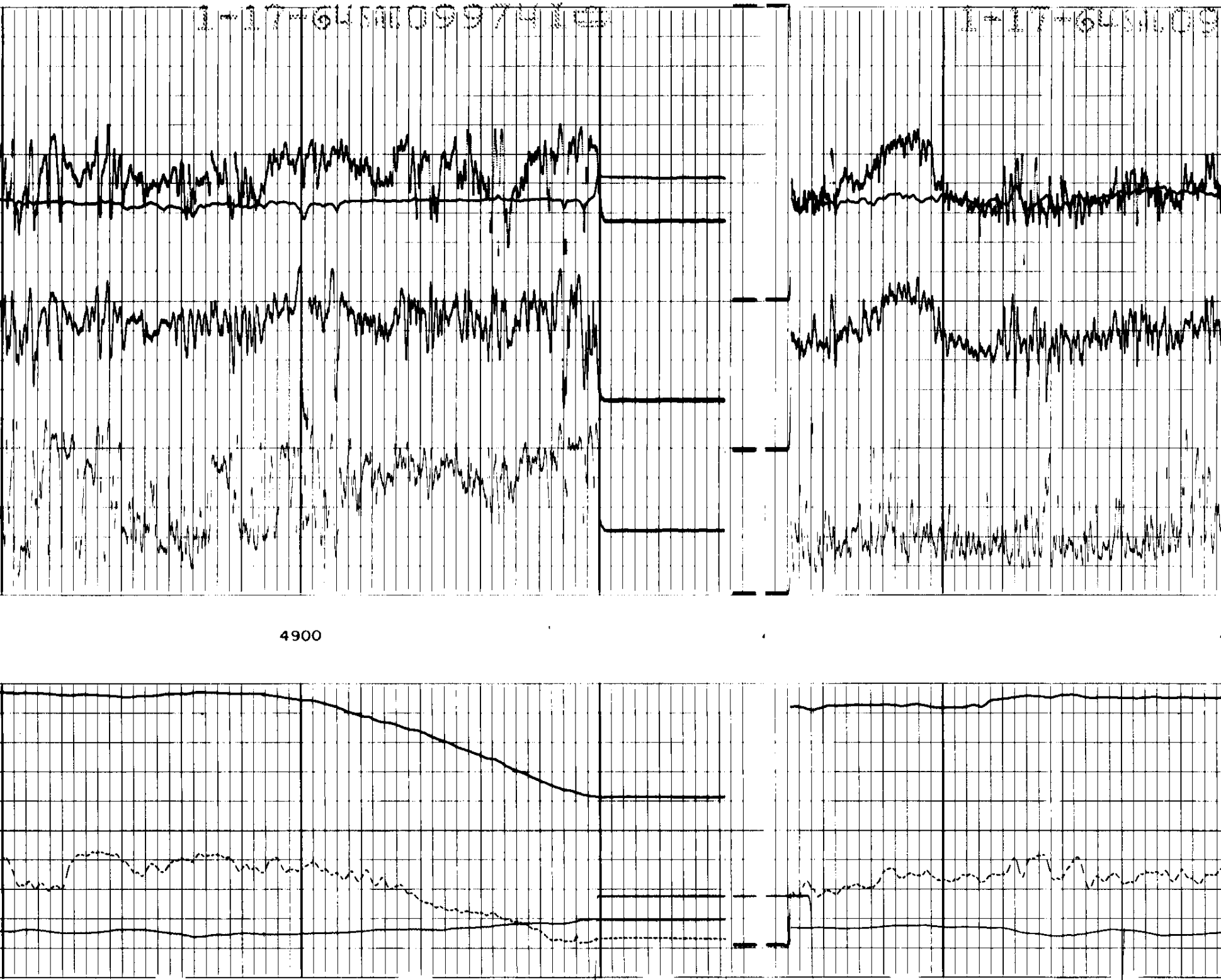

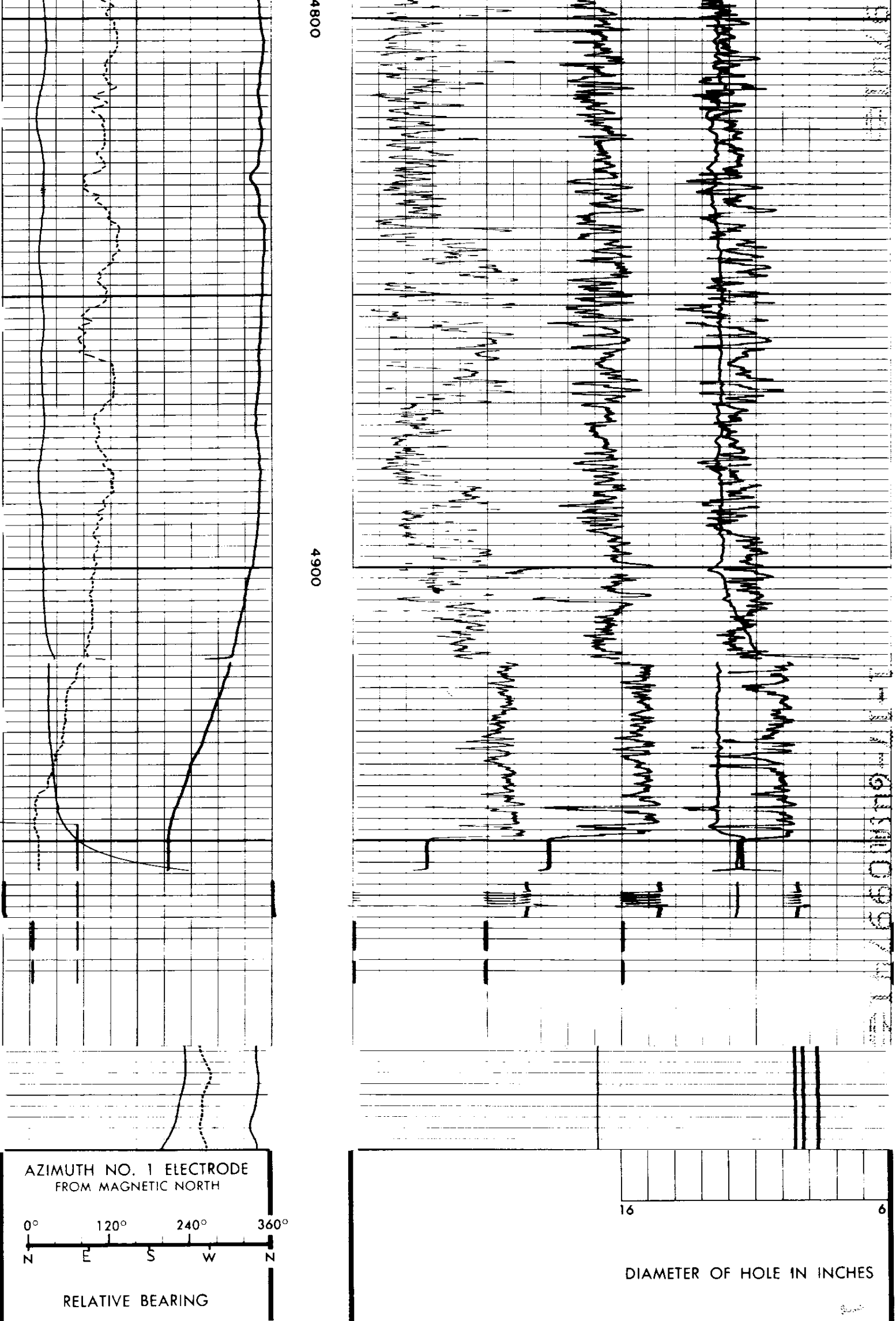

0° 120° 240° 360°

DEVIATION

0° 9°

NO. 1

NO. 2

NO. 3

ORIENTATION	DEPTHS	CORRELATION CURVES RESISTIVITY →	CALIPER

COMPANY GULF OIL CORPORATION OF CALIFORNIA

WELL T. J. PORTER NO.1

FIELD SOUTH ALBANY 27 - 13S - 4W

COUNTY LINN STATE OREGON

Rm 2.05 @ 40

ROLL NO.

DEPTH INTERVAL THIS ROLL

From ____ To ____