Run 2 8113 4950

SCHLUMBERGER

POTECLINOMETER

CONTINUOUS DIPMETER

SCHLUMBERGER WELL SURVEYING CORPORATION
Houston, Texas

COUNTY LINN
FIELD or LOCATION 27 - 13S - 4W SOUTH ALBANY
WELL T.J. PORTER NO.1
COMPANY GULF OIL CORP.

COMPANY	GULF OIL CORPORATION OF CALIFORNIA
WELL	~~T.J.~~ PORTER ~~NO.~~1
FIELD	SOUTH ALBANY
LOCATION	27 13S 4W
COUNTY	LINN
STATE	OREGON

OTHER SERVICES
CDM(I-ES,SL-G,ML)

LOCATION OF WELL
660 FT. NORTH
AND
660 FT. EAST
FROM CENTER

5"

ELEVATION: KB 282.9
DF
GL 266.4

ROLL NO.

RUN No.	TWO	Mud Nature	GYP Q-BROXIN
Date	1-5-64	Mud Density	112
Depth Datum	K.B.	Mud Viscosity	55
First Reading	8110	Mud Resist.	1.1 @ 70 °F.
Last Reading	4950	Mud Res. BHT	0.53 @ 144 °F.
Feet Measured	3160	Mud pH	10.0 @ 70 °F.
Csg. Schlum.	-	Mud Wtr. Loss	4.9 CC 30 min.
Csg. Driller	4867	Log Speed	40 FPM
Depth Reached	8113	Bit Size	8 1/2"
Bottom Driller	8113	Mag. Declin.	21° E
Truck No.	3707-SAC	Sonde No.	J-89
Recorded By	MARCHETTE	DCM No.	A-213
Witness		Opr. Rig Time	

REMARKS CHECK IF USED: UG ☒ CG ☐ SAH ☒

RECORDED ON IQP-B-X4

ROLL NO.	INTERVAL
1	8110-7891
	8110-6488
2	6600-4869

DIRECTION OF DEVIATION REFERRED TO MAGNETIC NORTH

MEASURE TO THE RIGHT FROM DASHED TRACE (RELATIVE BEARING) TO SOLID TRACE (AZIMUTH NO. 1) COUNTING 40° PER DIVISION.

EXAMPLES: DEVIATION DIRECTION 120°

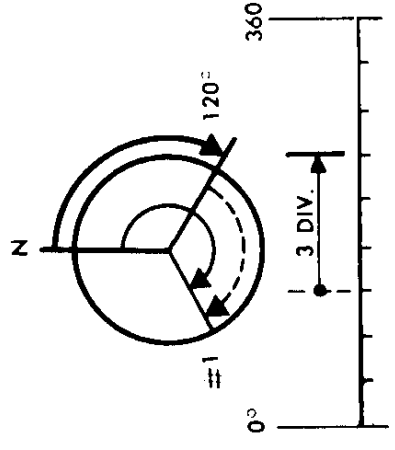

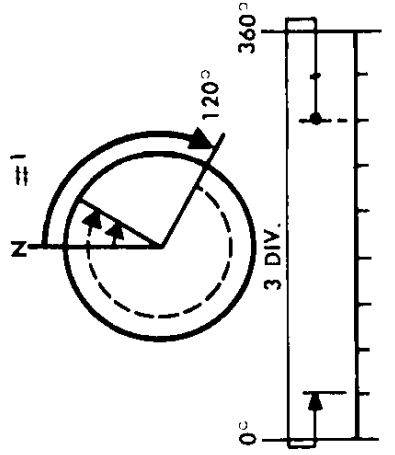

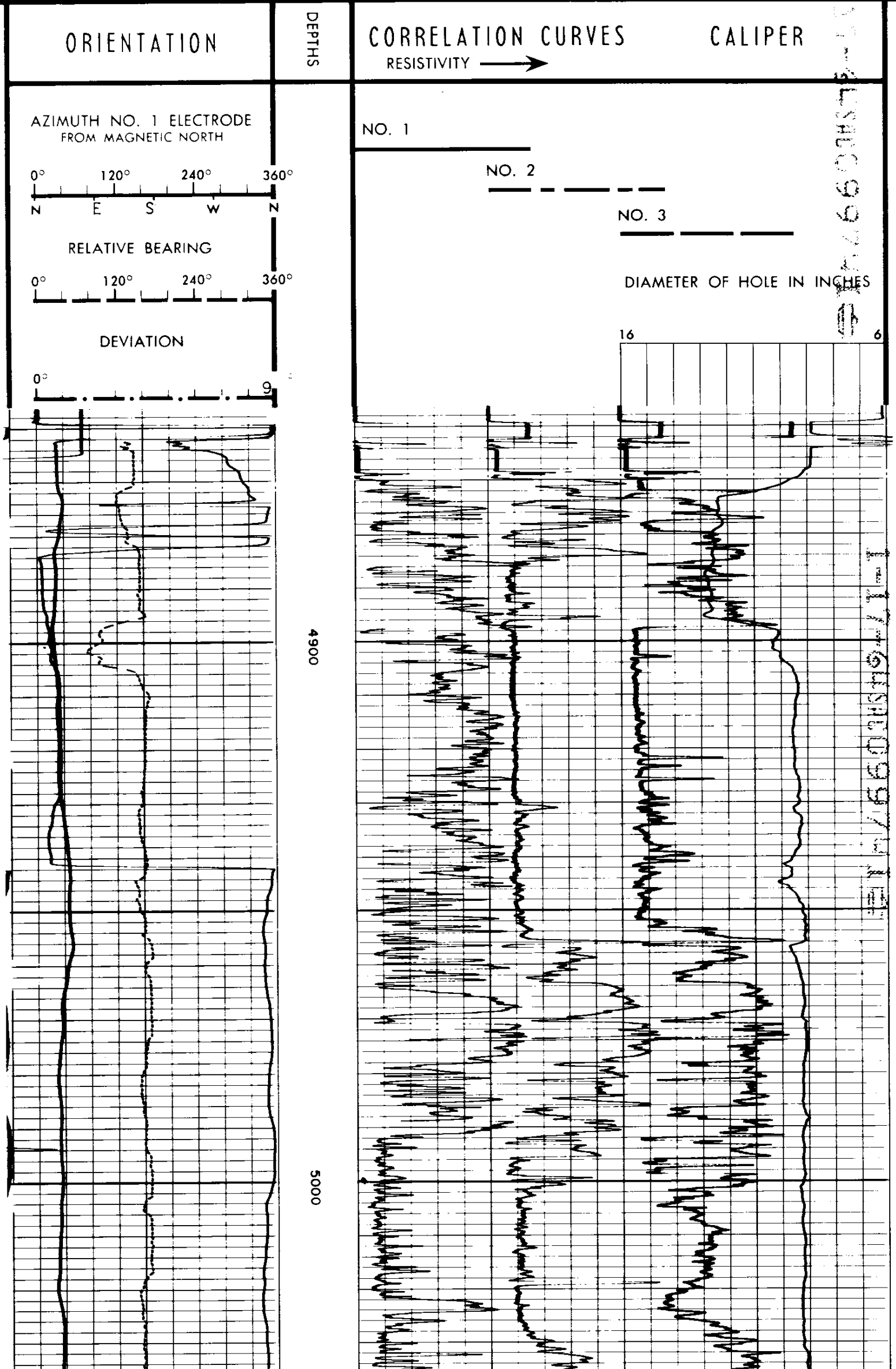

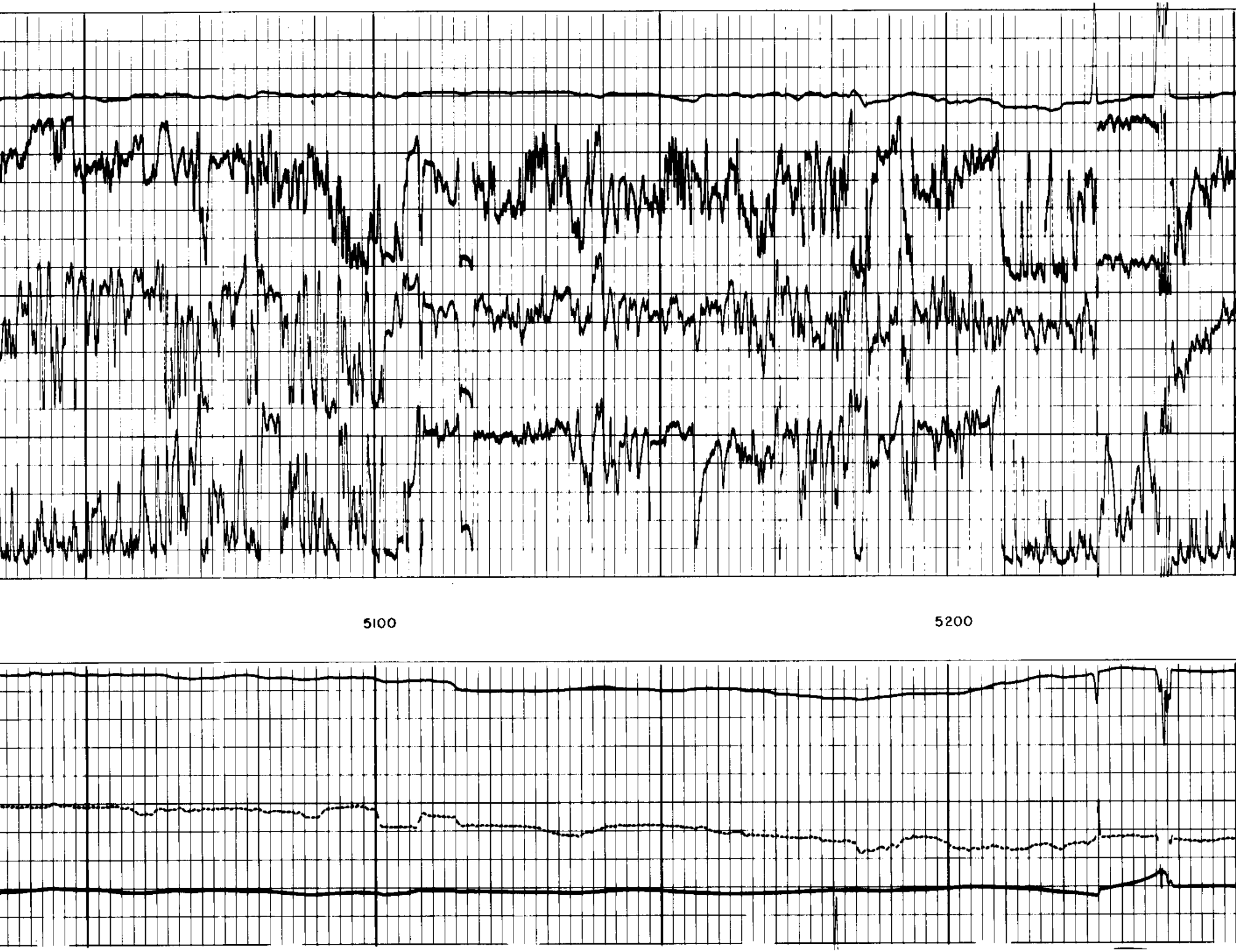

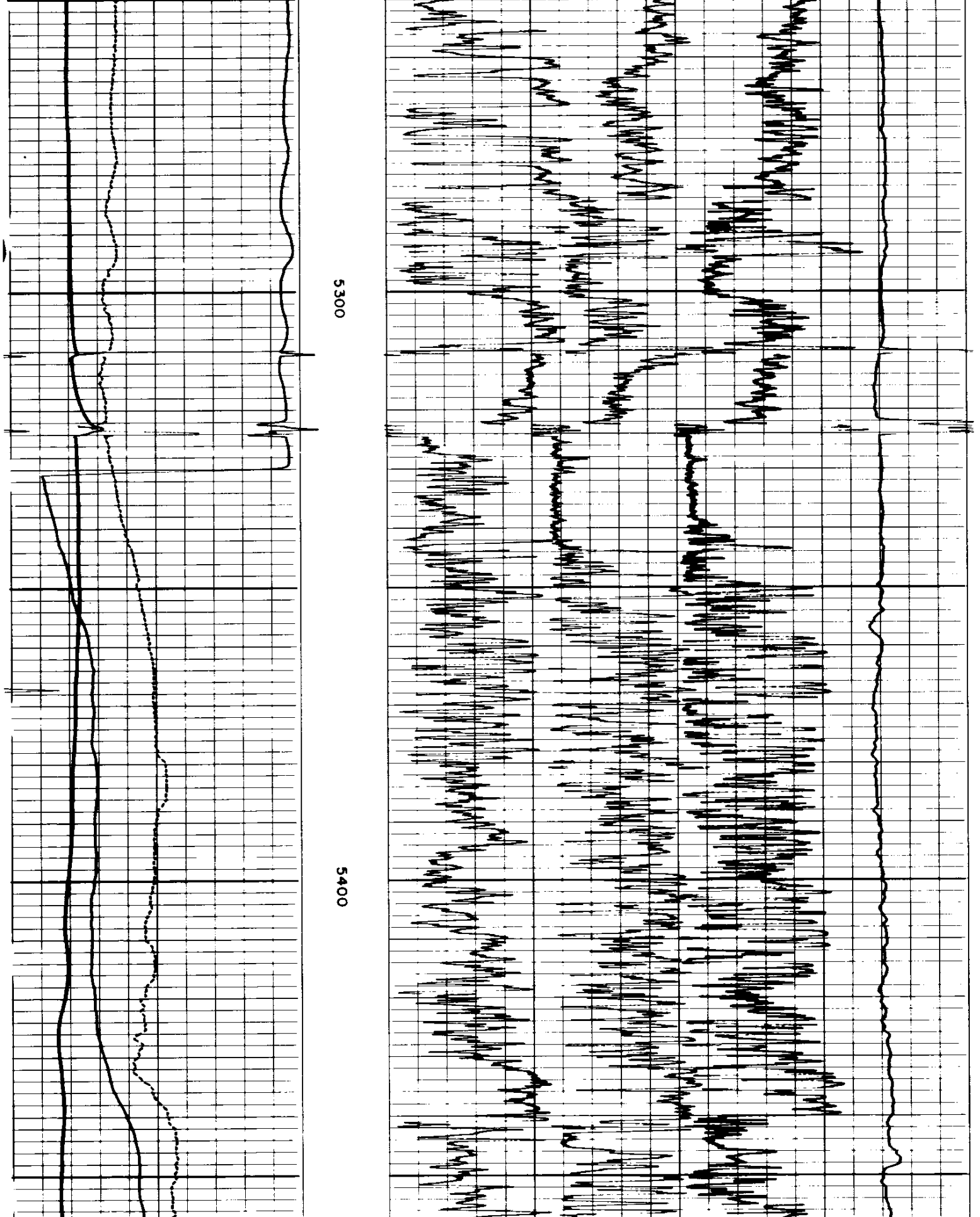

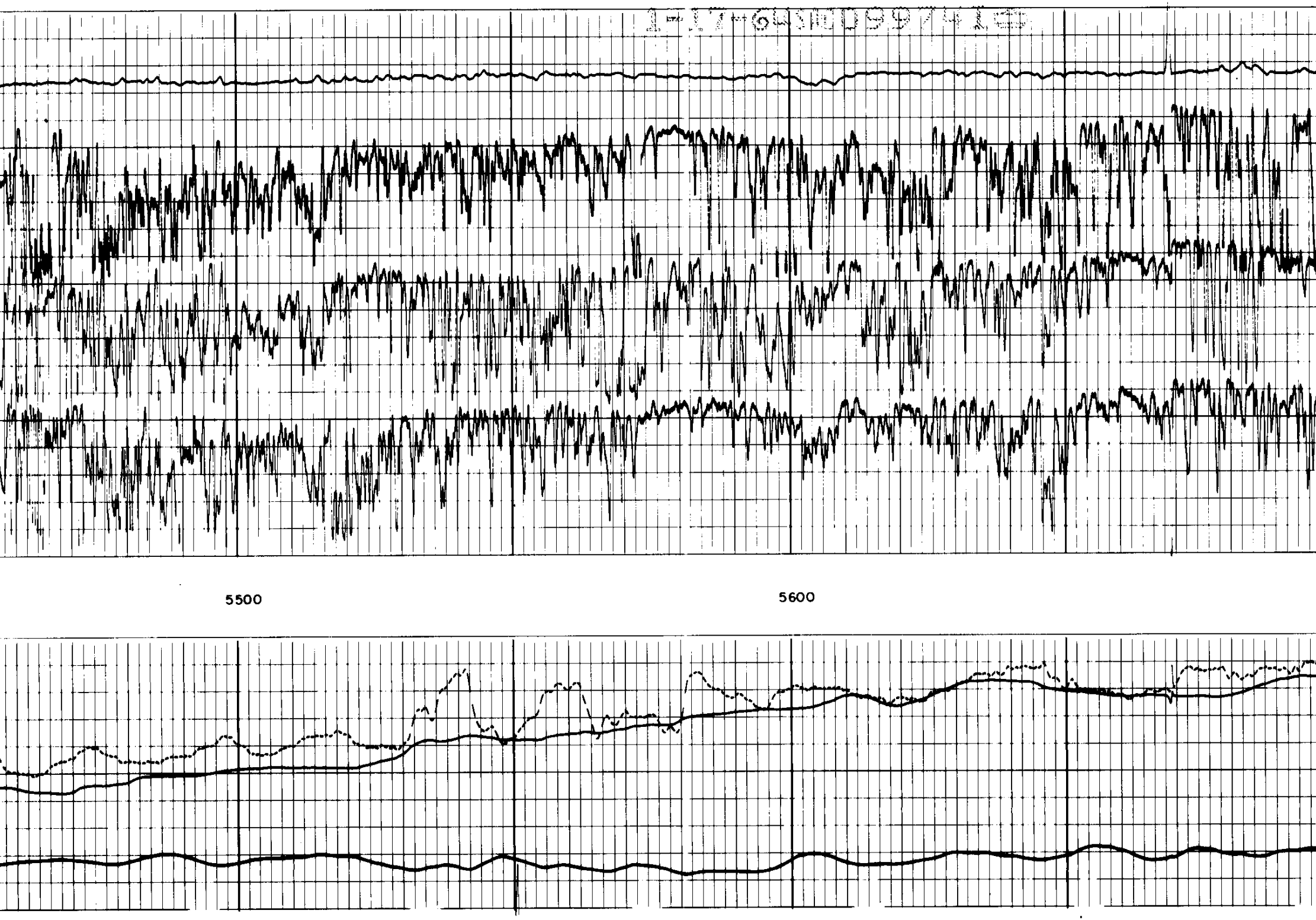

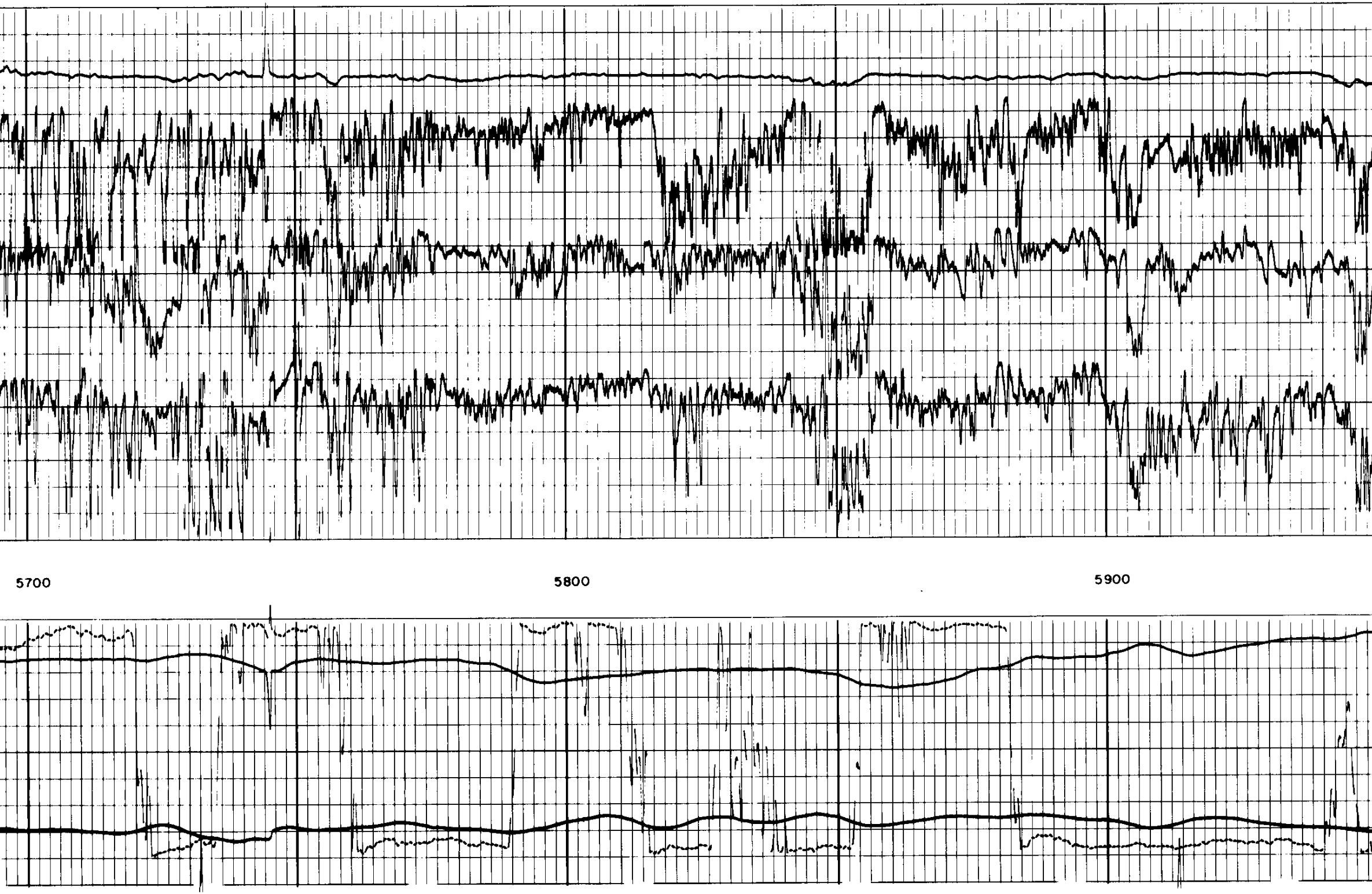

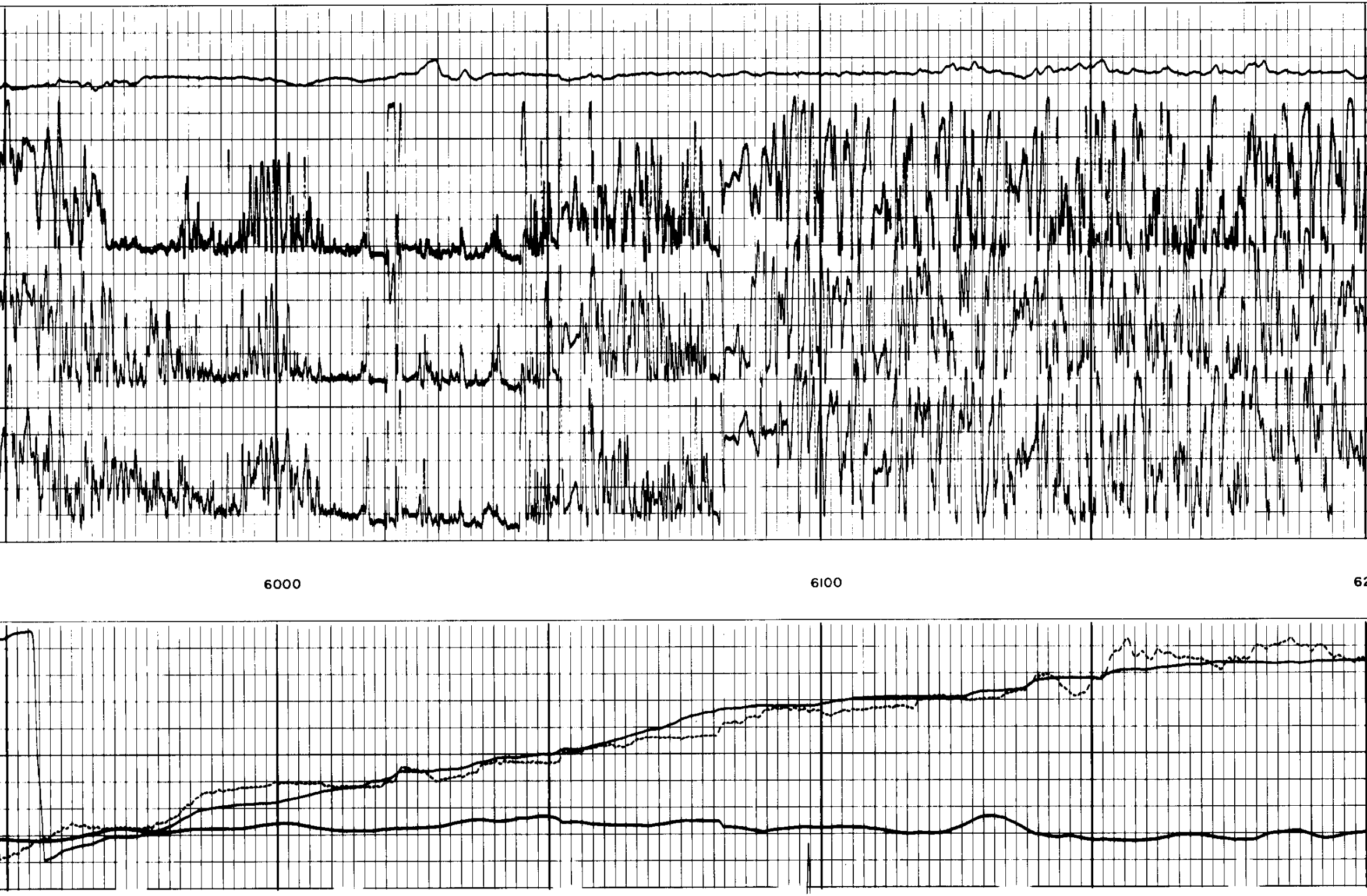

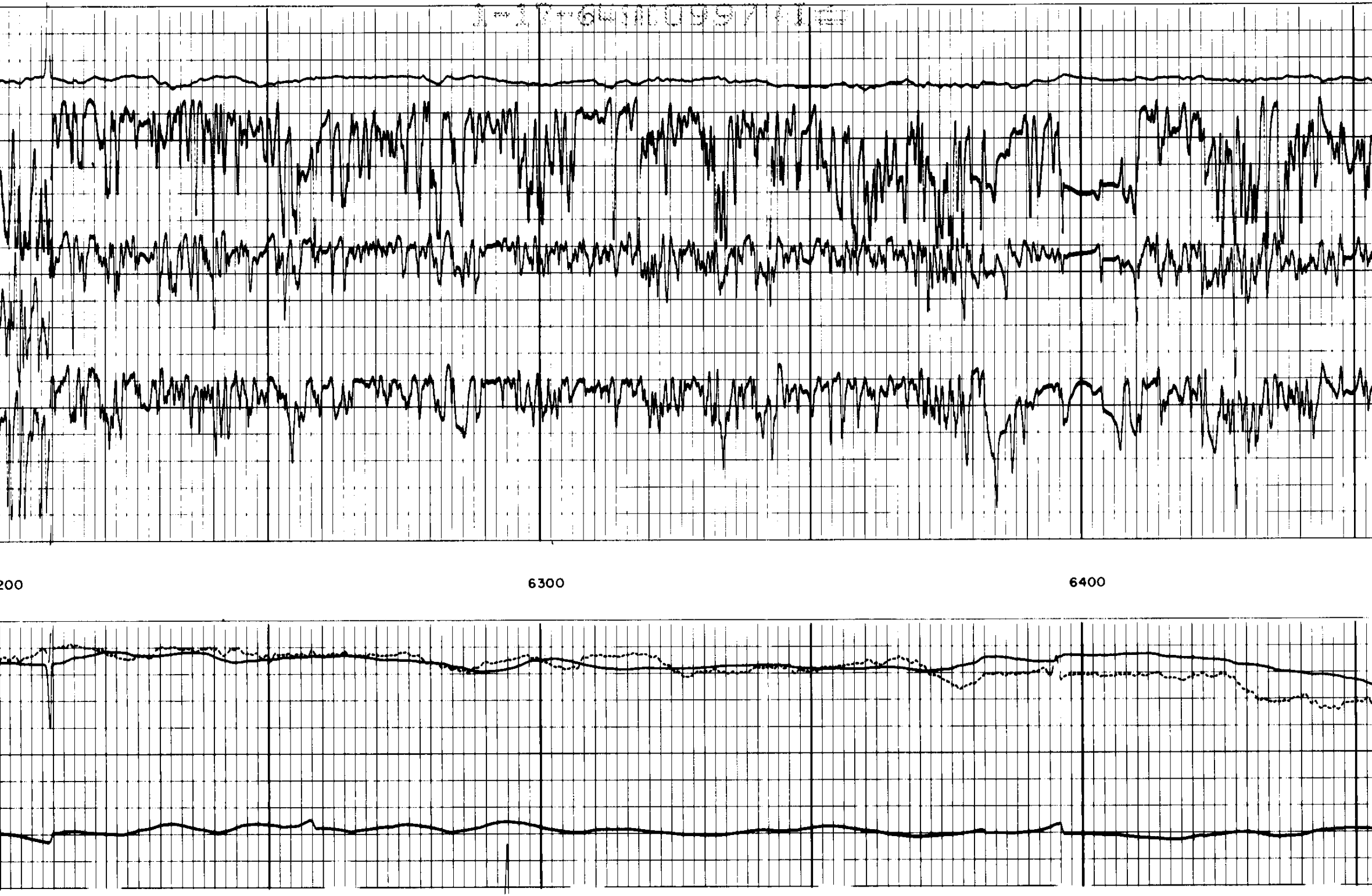

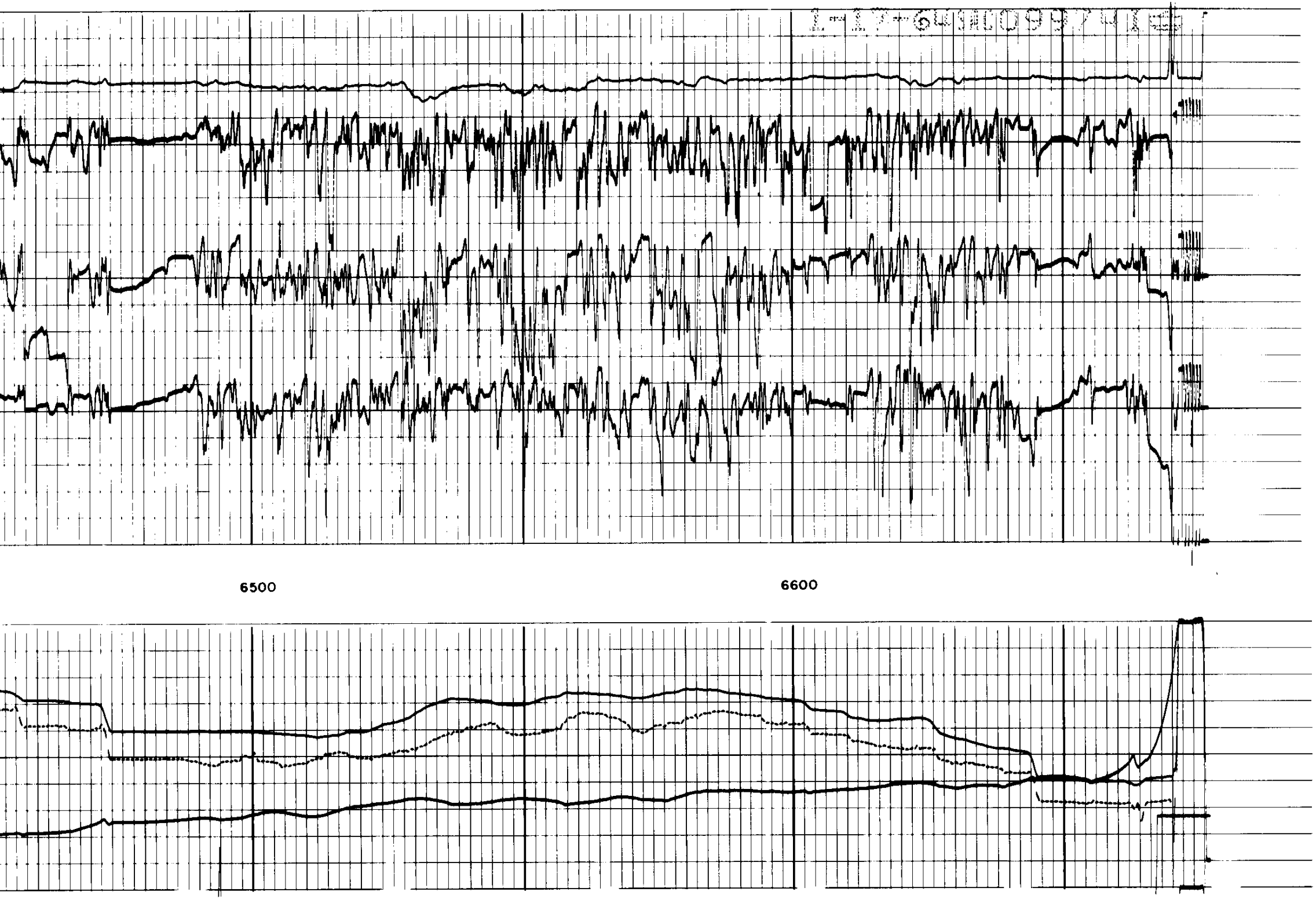

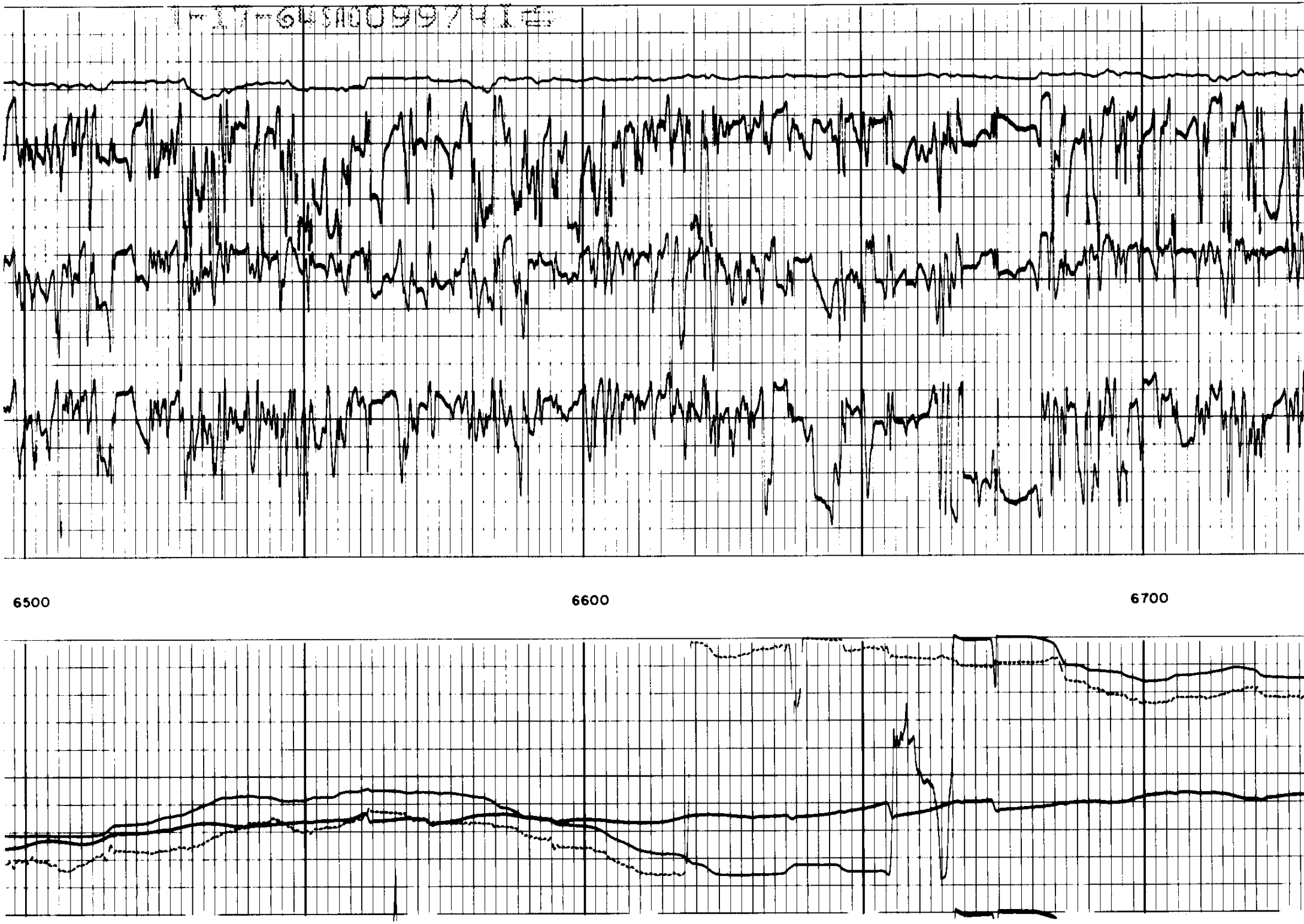

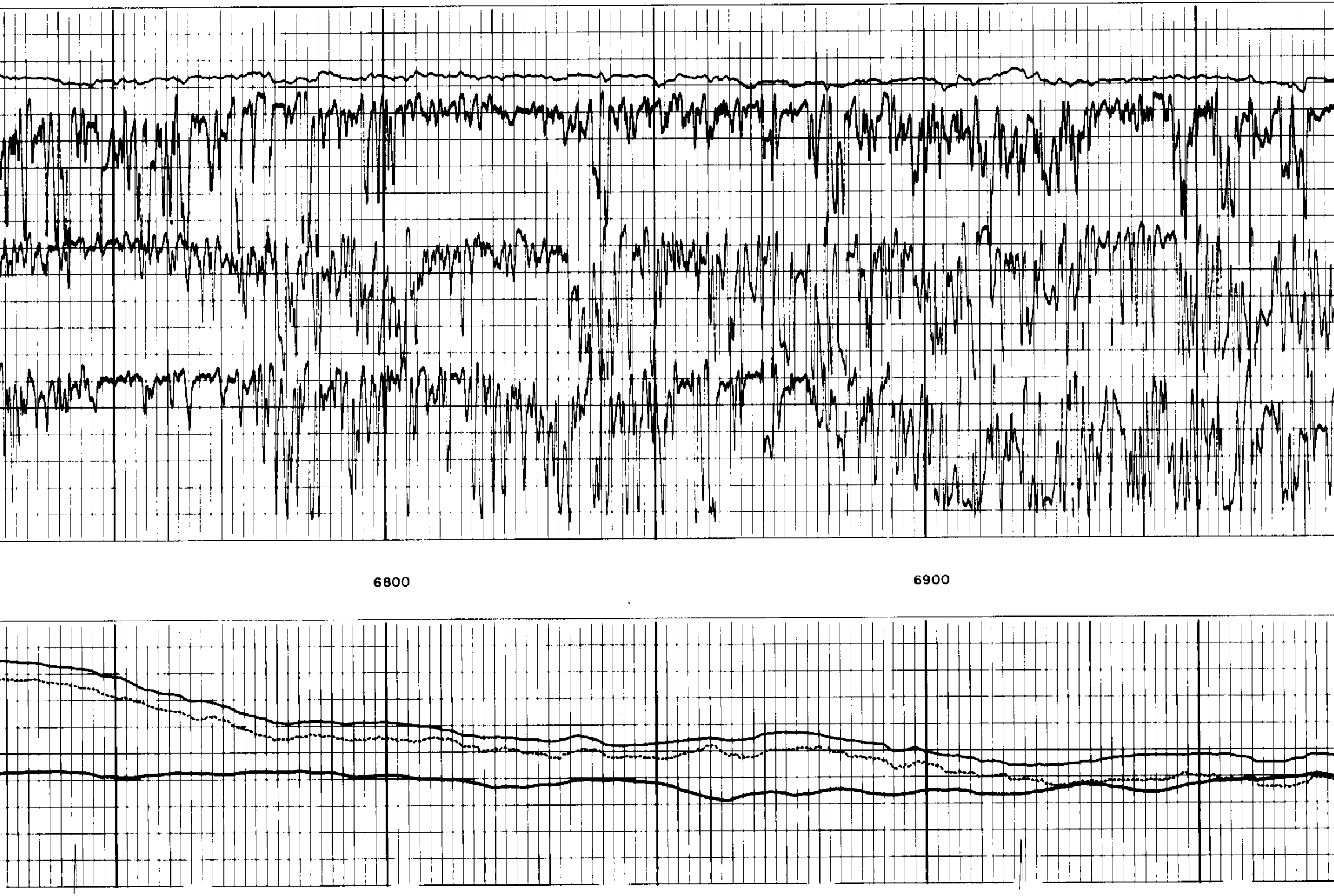

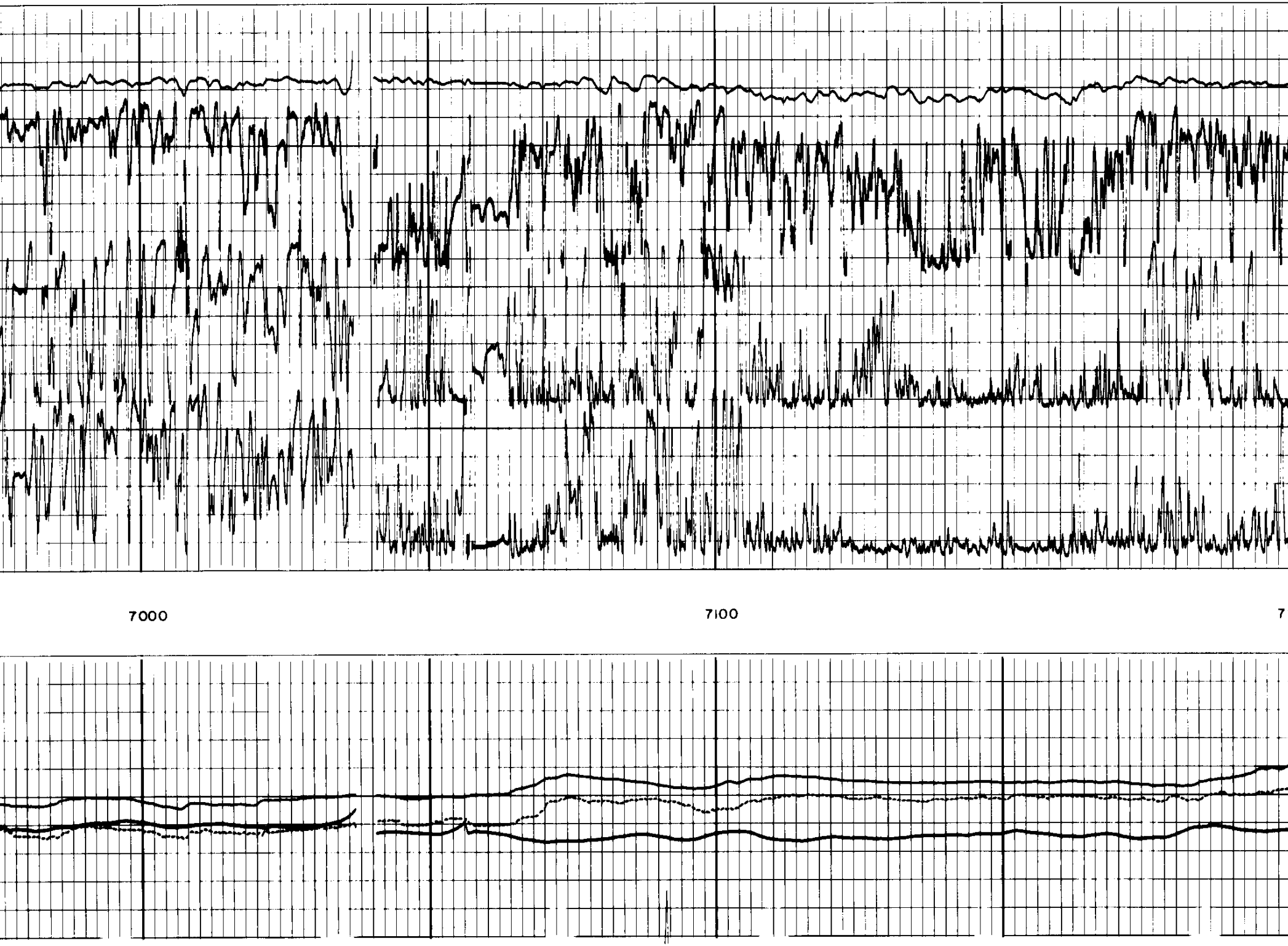

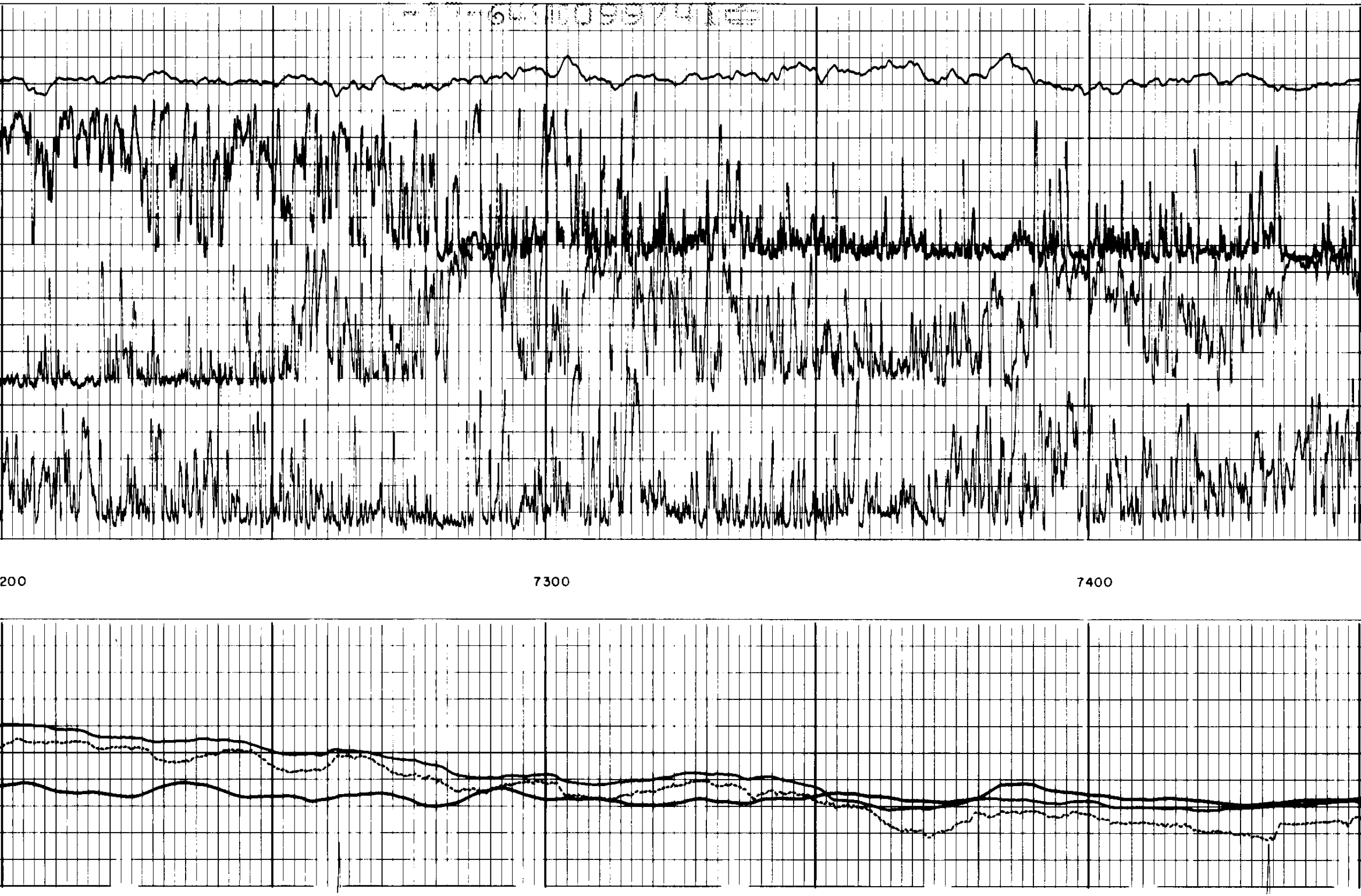

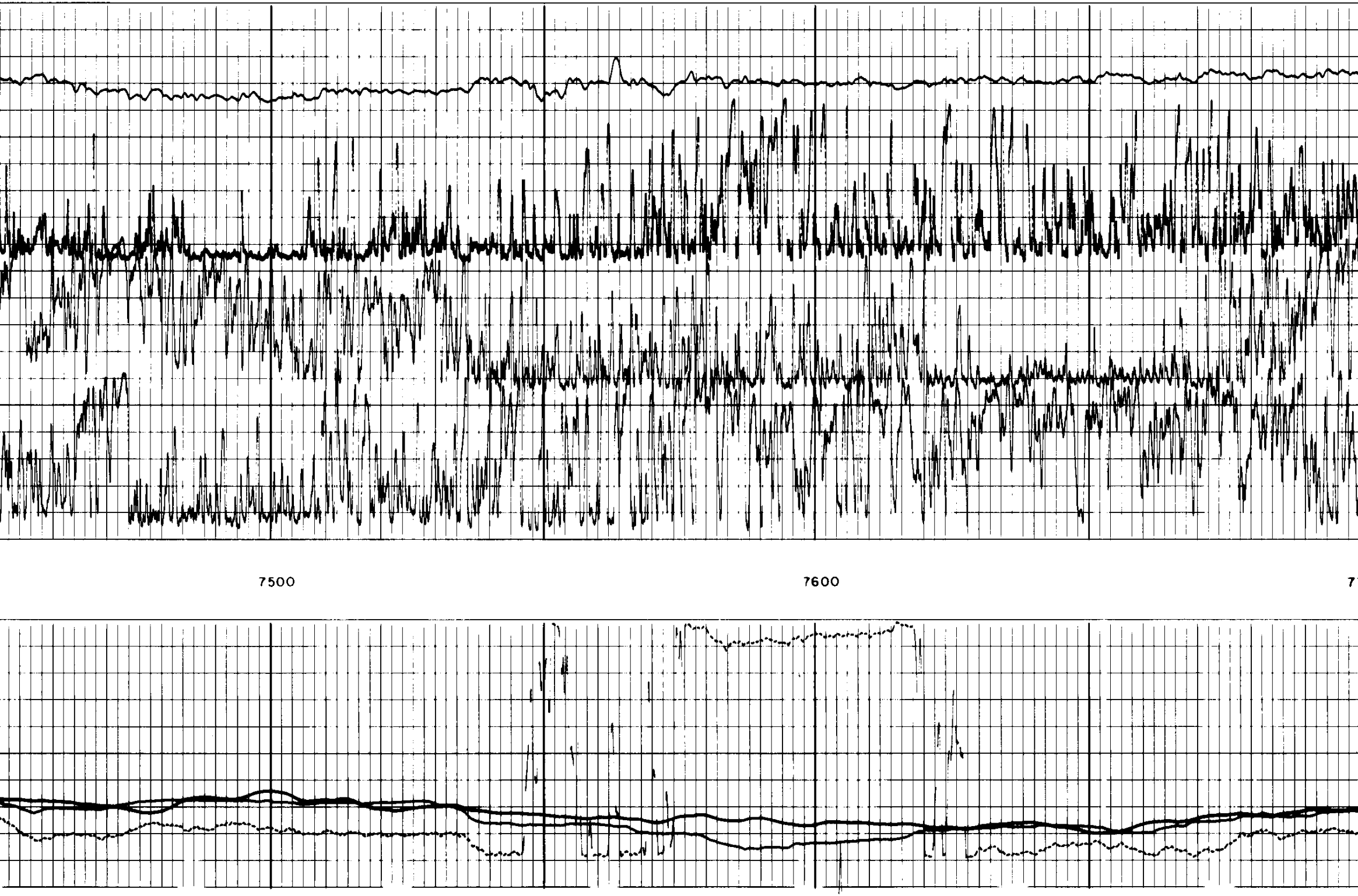

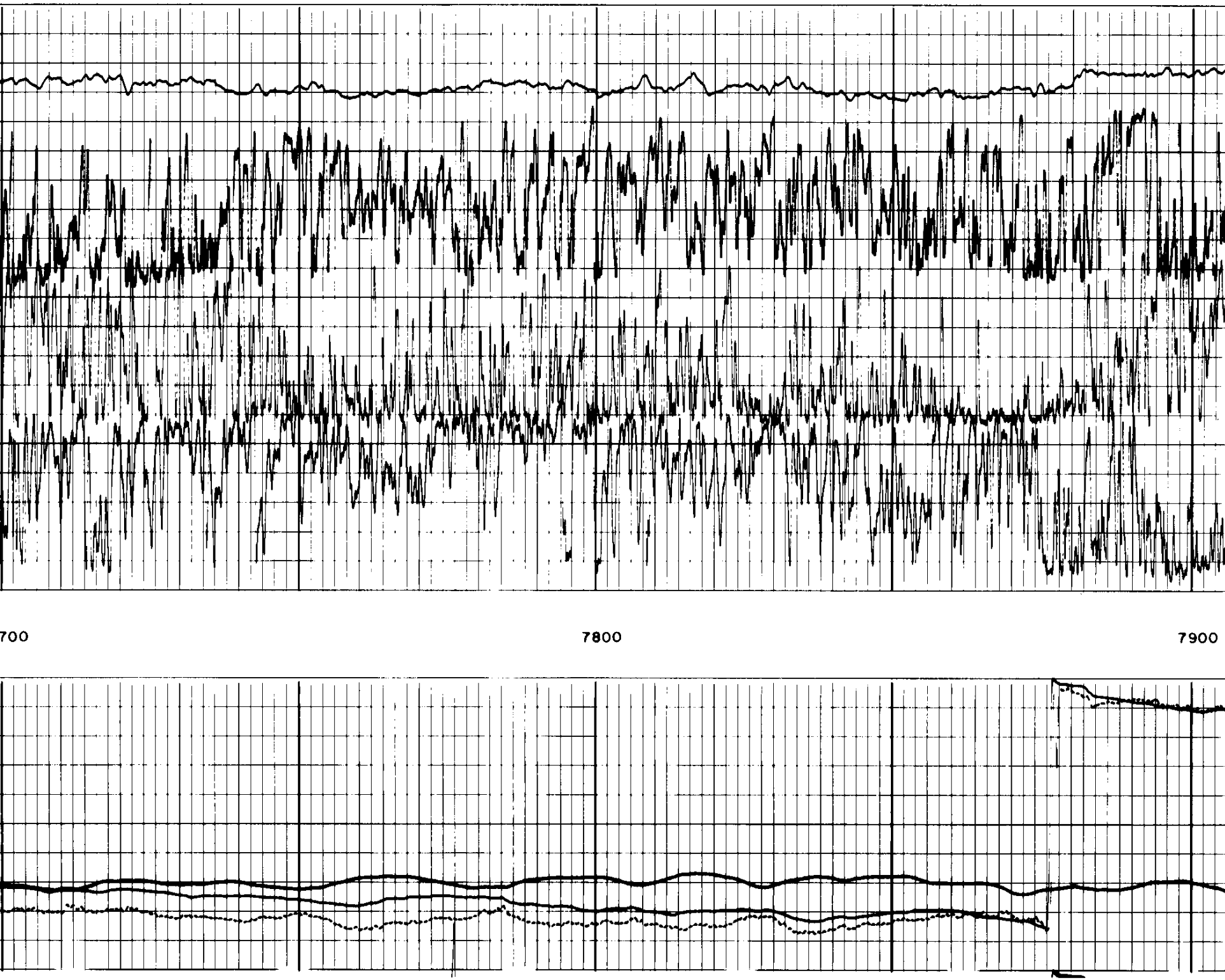

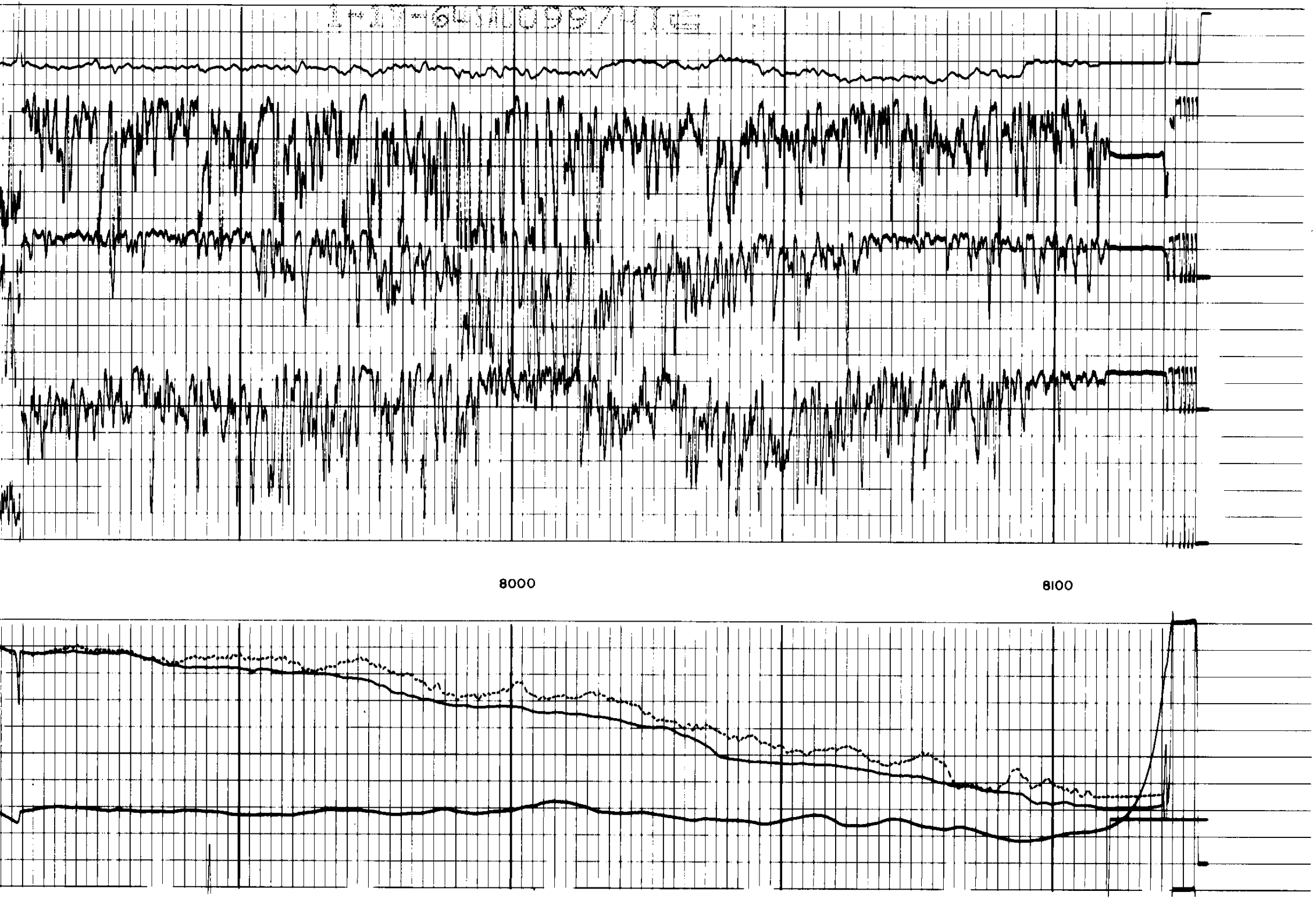

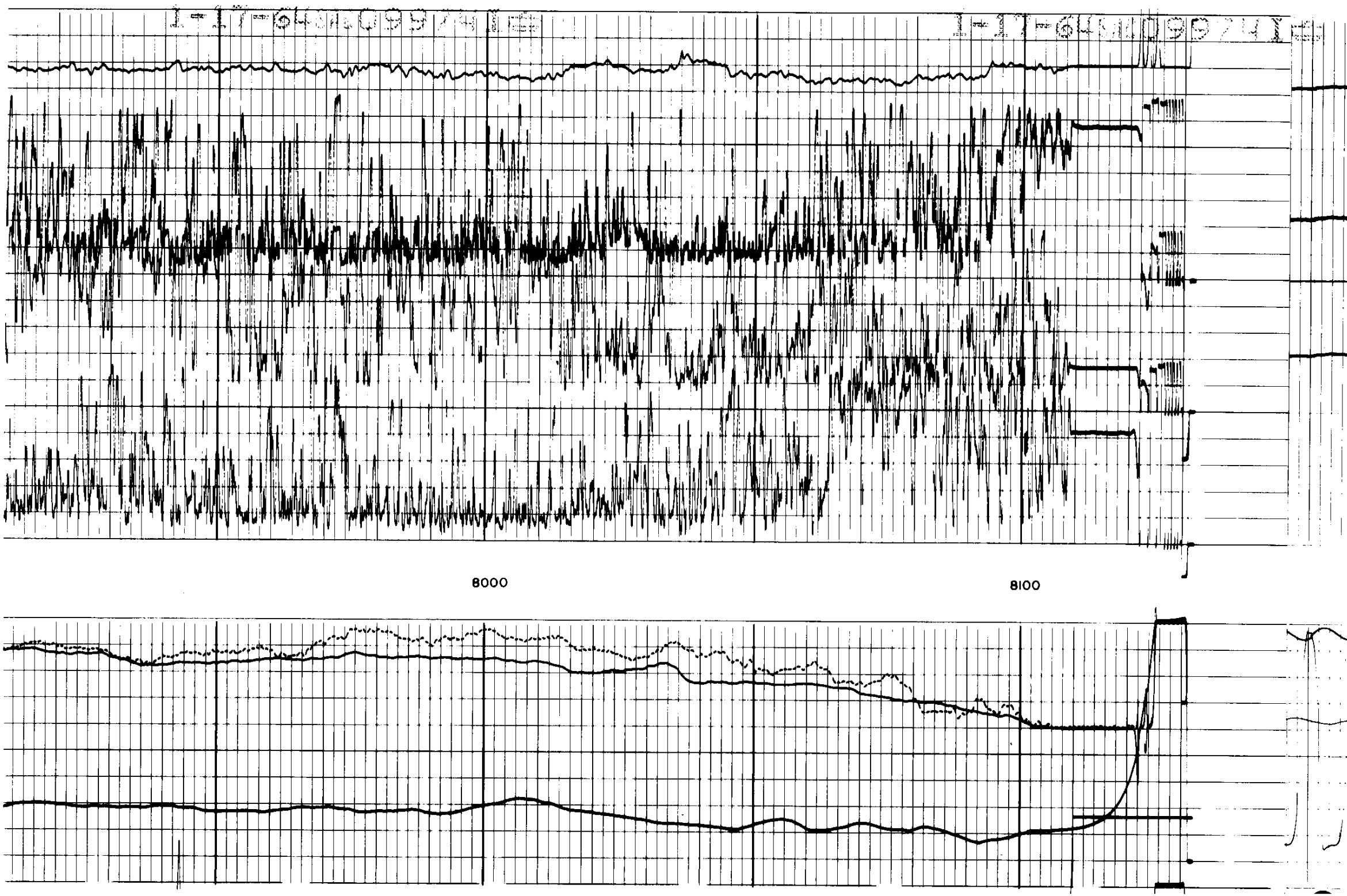



AZIMUTH NO. 1 ELECTRODE
FROM MAGNETIC NORTH

0° 120° 240° 360°
N E S W N

RELATIVE BEARING

0° 120° 240° 360°

DEVIATION

0° 9°

16 6

DIAMETER OF HOLE IN INCHES

NO. 1

NO. 2

NO. 3

ORIENTATION	DEPTHS	CORRELATION CURVES RESISTIVITY →	CALIPER

COMPANY GULF OIL CORPORATION OF CALIFORNIA

WELL T.J. PORTER NO.1

FIELD SOUTH ALBANY 27 - 13S - 4W

COUNTY LINN STATE OREGON

Rm 1.1 @ 70

ROLL NO. REMARKS

DEPTH INTERVAL THIS ROLL

From________ To________