ATLAS
WIRELINE
SERVICES

DUAL INDUCTION FOCUSED LOG

FILE NO. **2961**
API NO.

5" = 100'

COMPANY ARCO OIL & GAS COMPANY
WELL STERLING NO. 12-24-66 (REDRILL)
FIELD MIST
COUNTY CLATSOP STATE OR.

LOCATION:
528.83' N. & 546.30' E.
FROM W/4 CORNER OF

SEC 24 TWP 6N RGE 6W

OTHER SERVICES
CDL/CN/GR
DIFL/SP #2
BHC/AL

PERMANENT DATUM GL ELEV. 494.83
LOGGING MEASURED FROM KB 10' FT. ABOVE P.D.
DRILLING MEASURED FROM KB

ELEVATIONS
KB 504.83'
DF -
GL 494.83'

FINAL PRINT

DATE	11-14-88				
RUN	1				
SERVICE ORDER	159117				
DEPTH-DRILLER	2845'				
DEPTH-LOGGER	2840'				
BOTTOM LOGGED INTERVAL	2838'				
TOP LOGGED INTERVAL	435'				
CASING - DRILLER	7"	@ 437'	@	@	@
CASING - LOGGER	435'				
BIT SIZE	6.25				
TYPE FLUID IN HOLE	EZ-MUD				
DENSITY / VISCOSITY	10.2	45			
PH / FLUID LOSS	9.0	5.4			
SOURCE OF SAMPLE	FLOWLINE				
RM AT MEAS. TEMP.	2.30	@ 60 DEG. F	@	@	@
RMF AT MEAS. TEMP.	2.05	@ 60 DEG. F	@	@	@
RMC AT MEAS. TEMP.	2.90	@ 60 DEG. F	@	@	@
SOURCE OF RMF / RMC	M	M			
RM AT BHT	1.1	@ 101 DEG. F	@	@	@
TIME SINCE CIRCULATION	6 HRS				
MAX. REC. TEMP. DEG. F	101 DEG. F				
EQUIP. NO. / LOC.	6406	SACRAMENTO			
RECORDED BY	M. HINDS				
WITNESSED BY	MR. FORTIER				

FOLD HERE

IN MAKING INTERPRETATIONS OF LOGS OUR EMPLOYEES WILL GIVE CUSTOMER THE BENEFIT OF THEIR BEST JUDGEMENT, BUT SINCE ALL INTERPRETATIONS ARE OPINIONS BASED ON INFERENCES FROM ELECTRICAL OR OTHER MEASURMENTS, WE CANNOT, AND WE DO NOT GUARANTEE THE ACCURACY OR CORRECTNESS OF ANY INTERPRETATION. WE SHALL NOT BE LIABLE OR RESPONSIBLE FOR ANY LOSS, COST, DAMAGES, OR EXPENSES WHATSOEVER INCURRED OR SUSTAINED BY THE CUSTOMER RESULTING FROM ANY INTERPRETATION MADE BY ANY OF OUR EMPLOYEES.

Western Atlas
International
A Litton/Dresser Company

ATLAS
WIRELINE
SERVICES

REMARKS RUN (1)

EQUIPMENT DATA

RUN	TRIP	TOOL	SERIAL NO.	SERIES NO.	POSITION
1	1	CDL	60563	2227	DE-CENT
1	1	CAL	79090	4209	CENT
1	1	CN	72435	2435	DE-CENT
1	1	GR	60484	1309	CENT
1	1	DIFL	33304	1503	SO

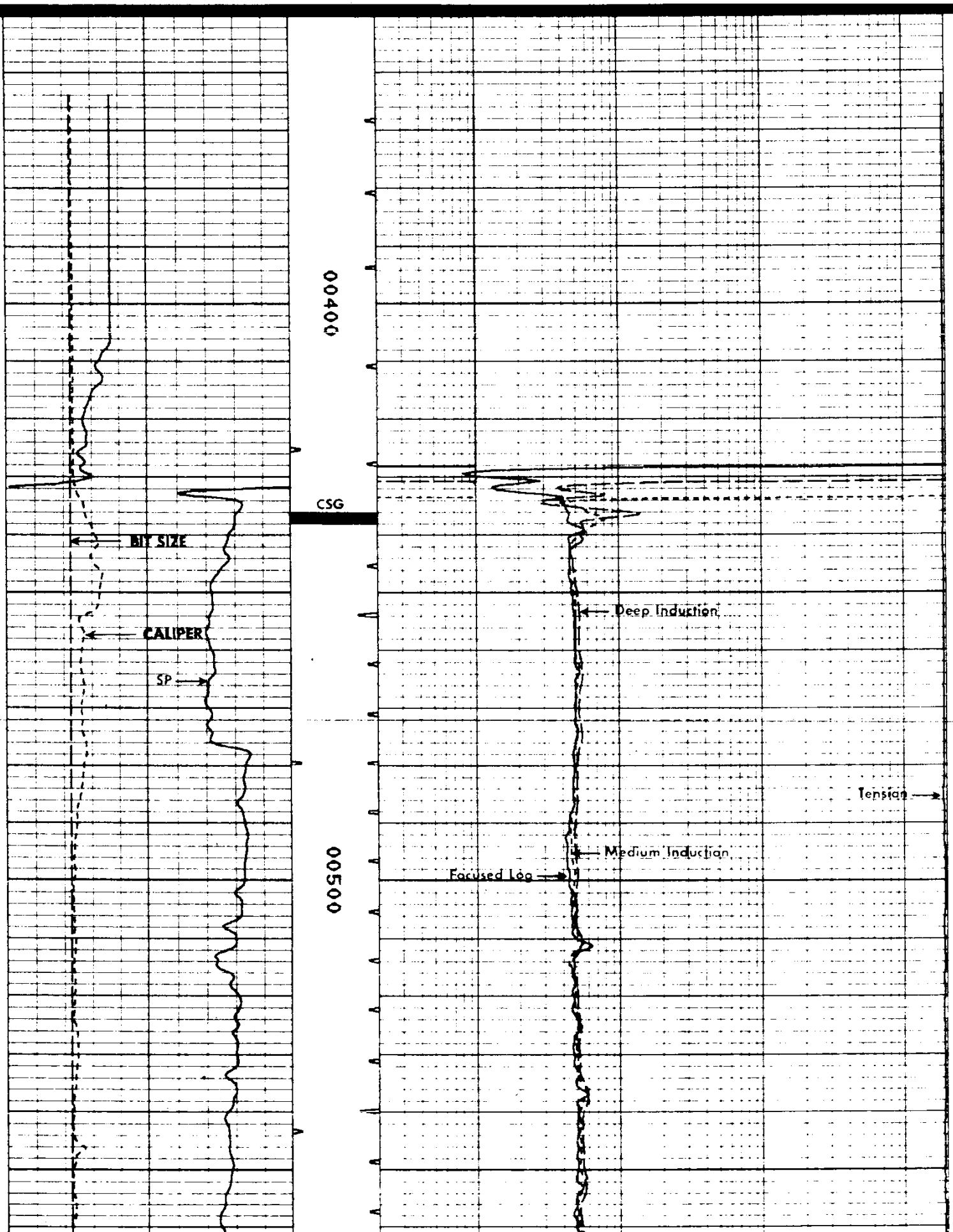

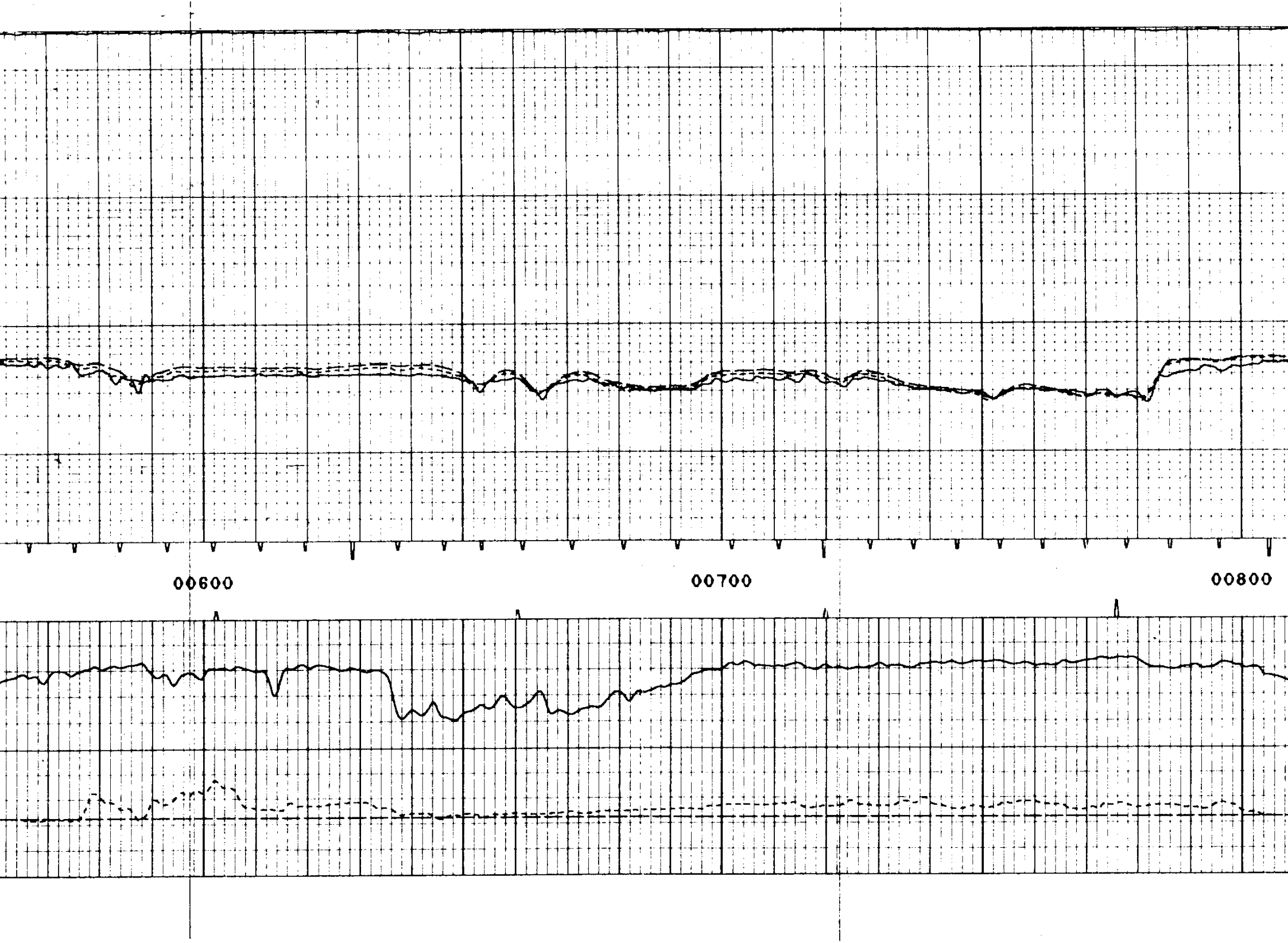

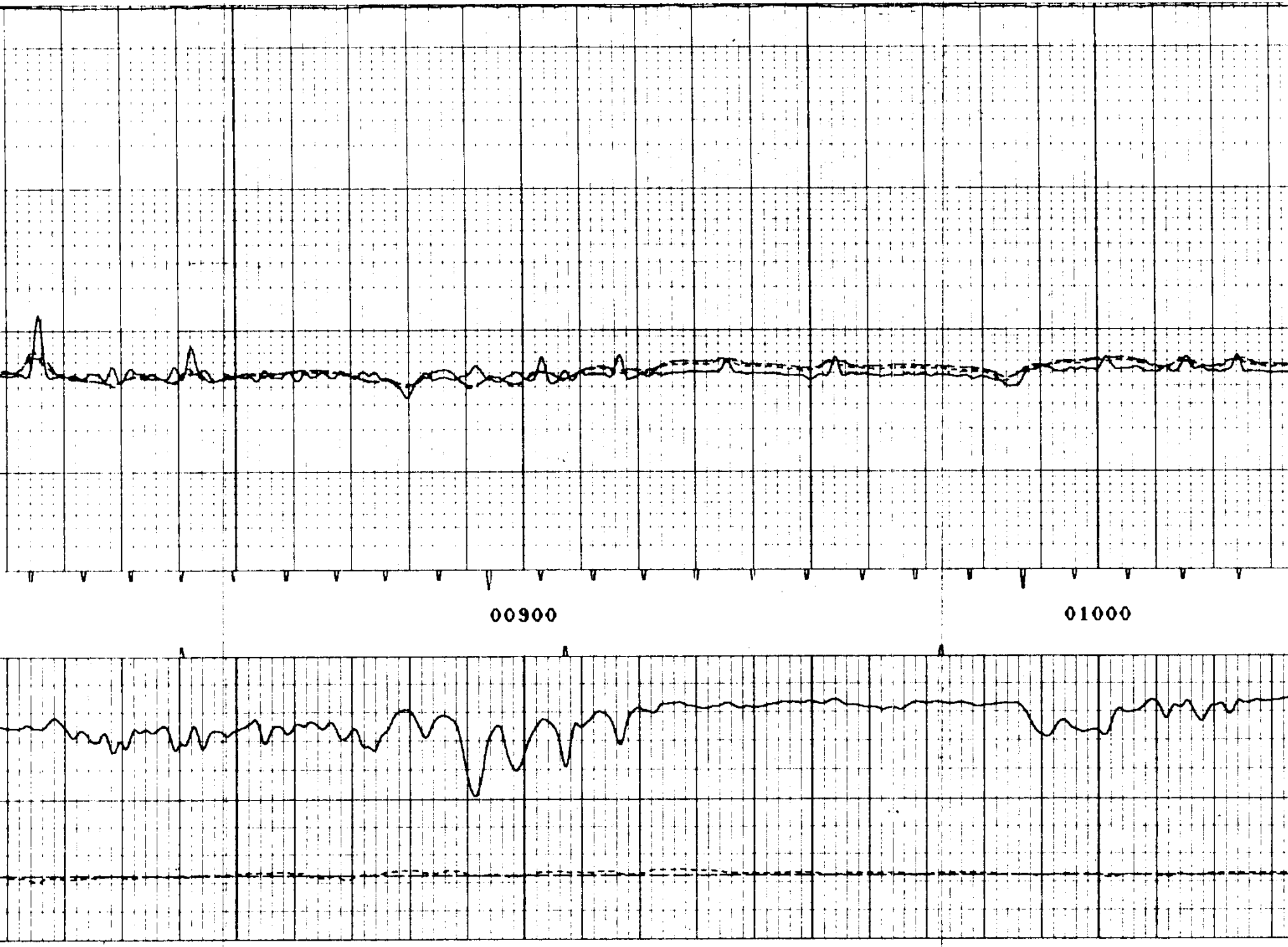

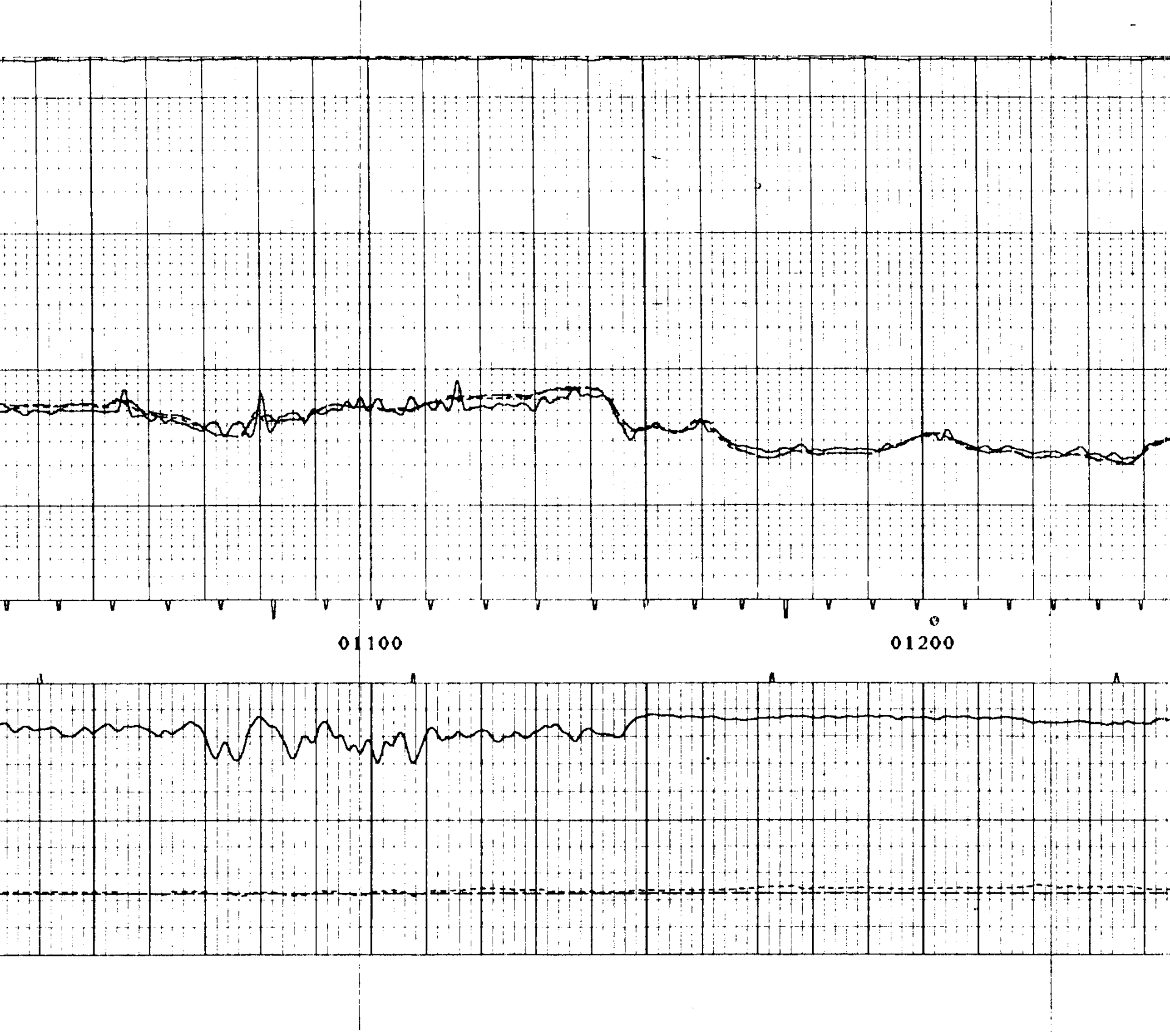

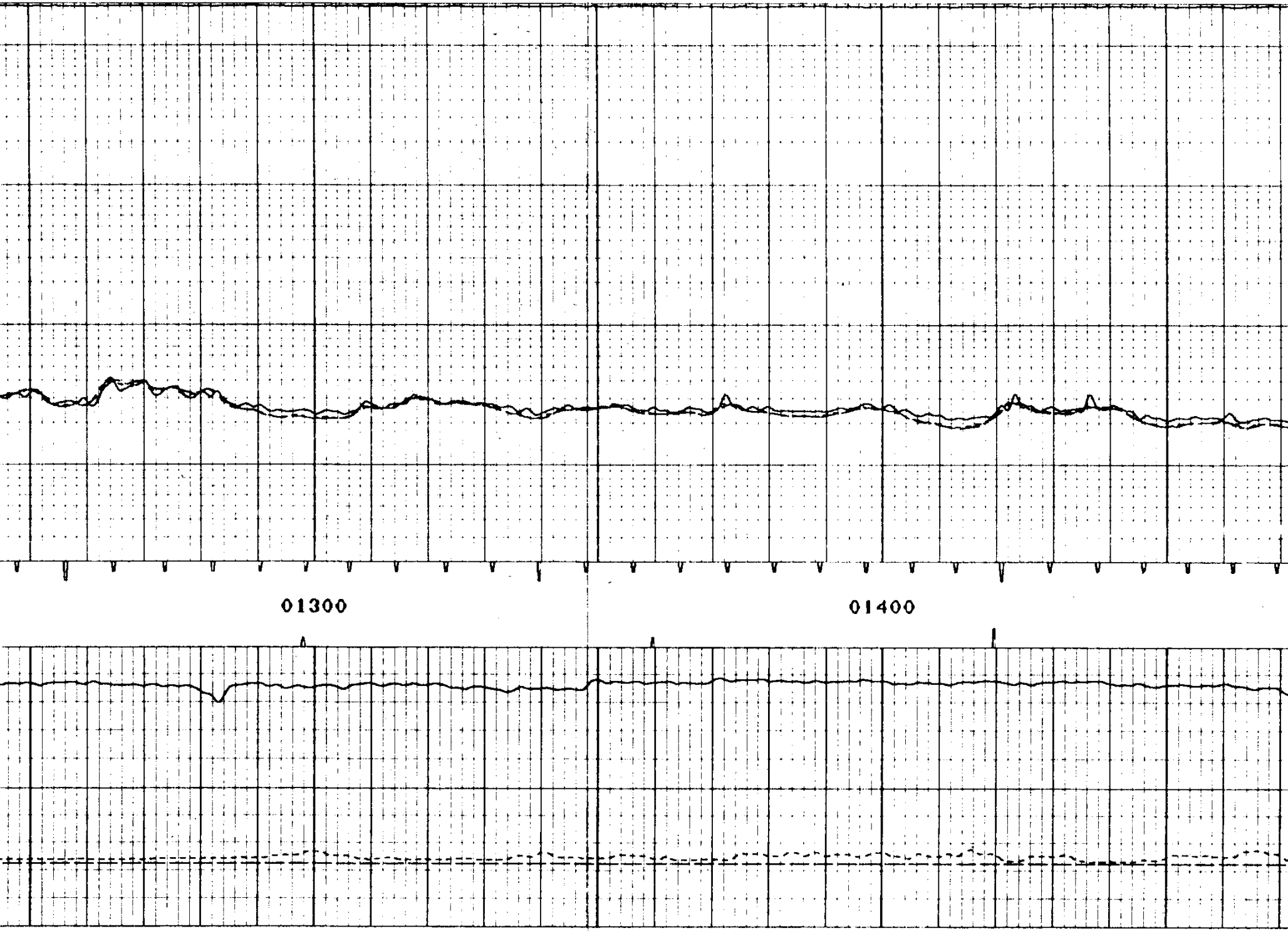

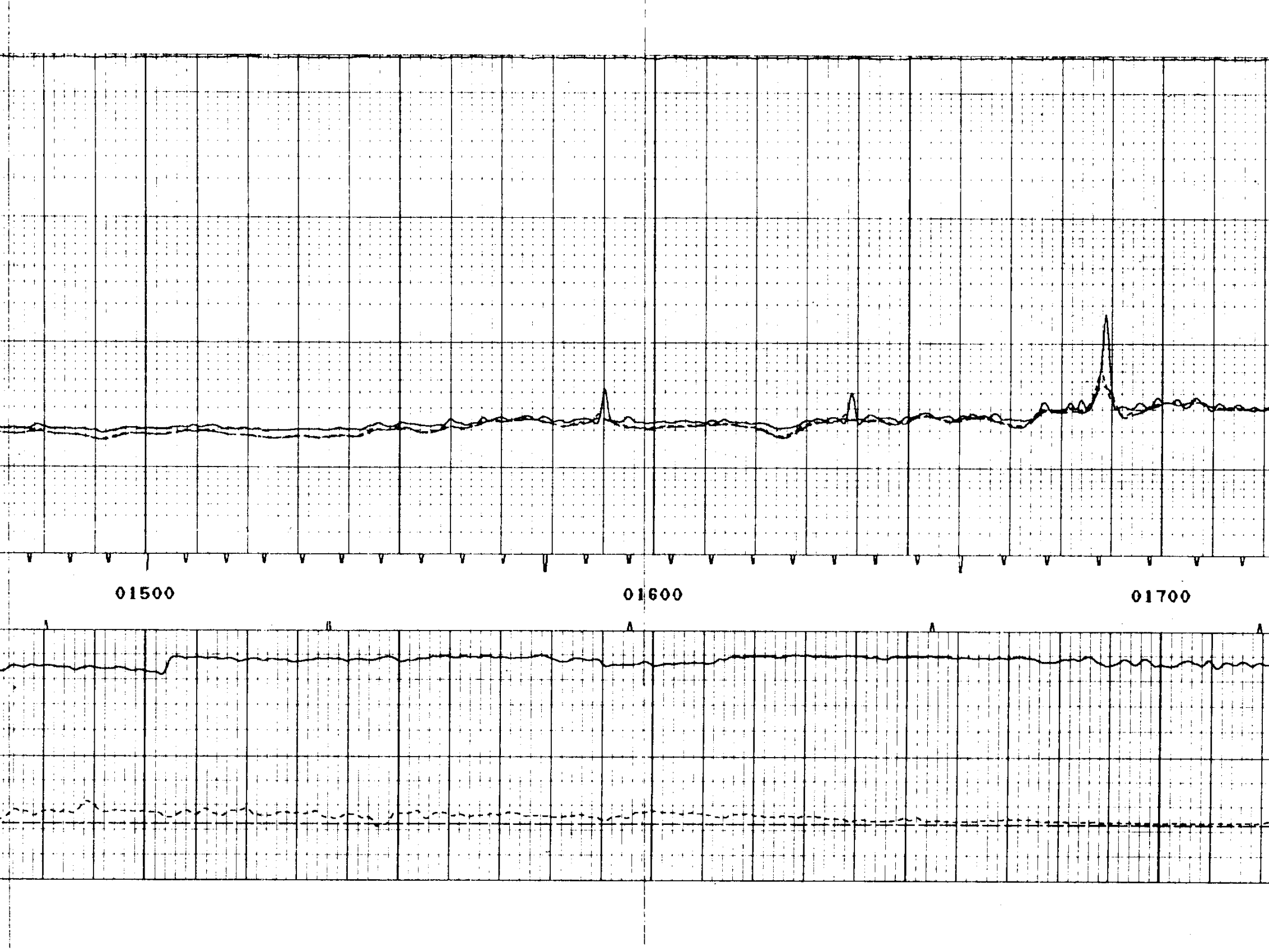

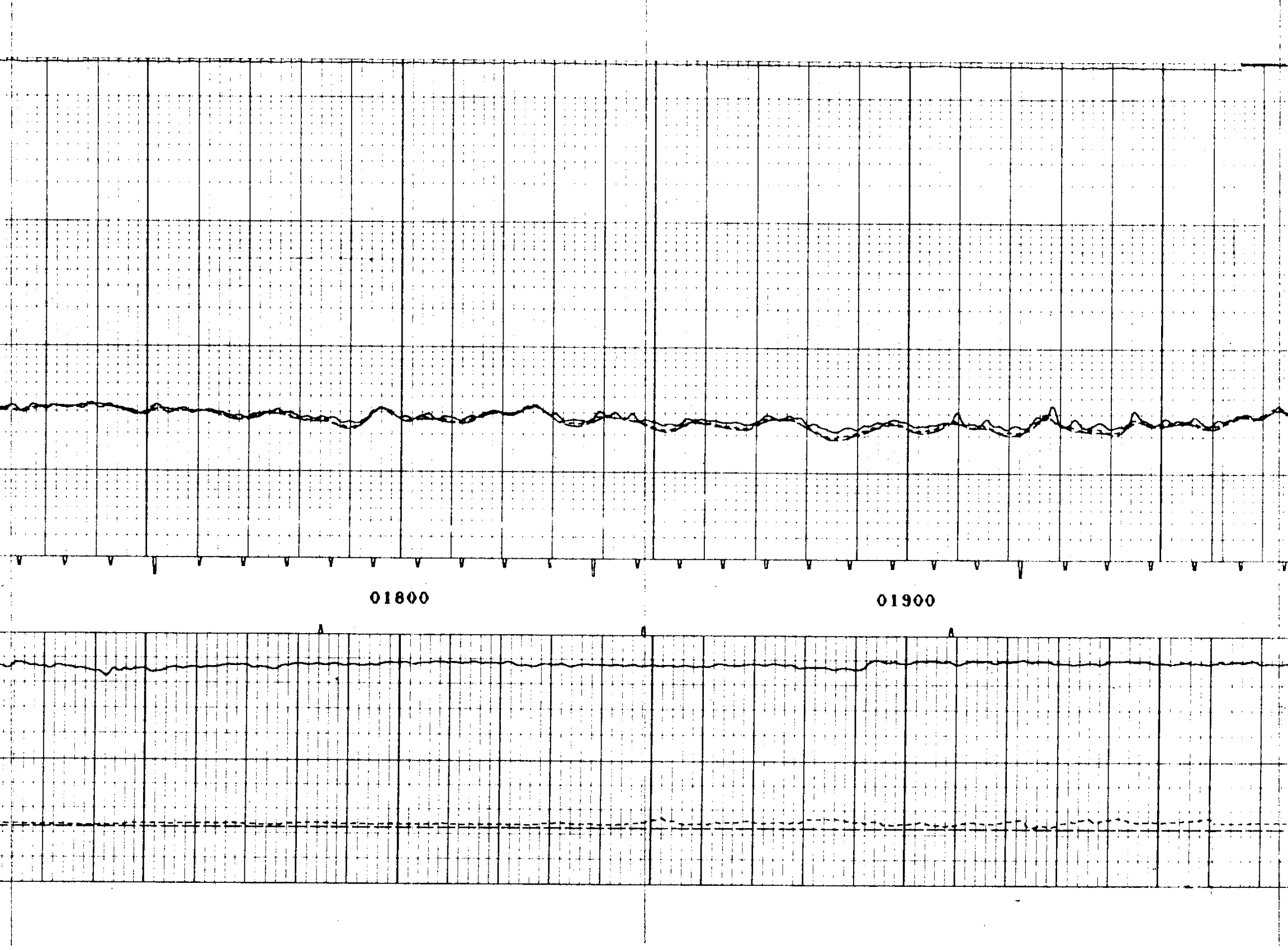

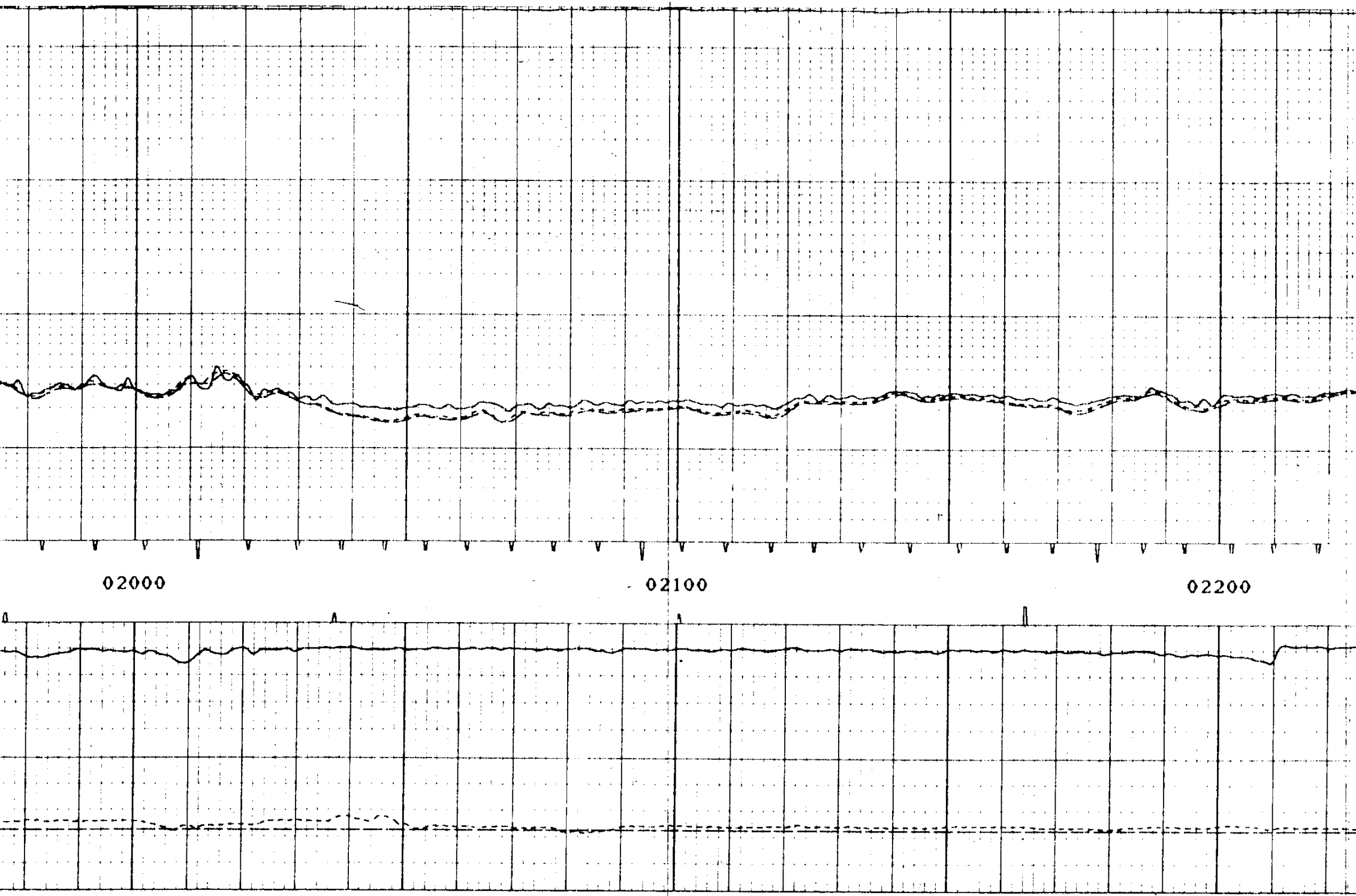

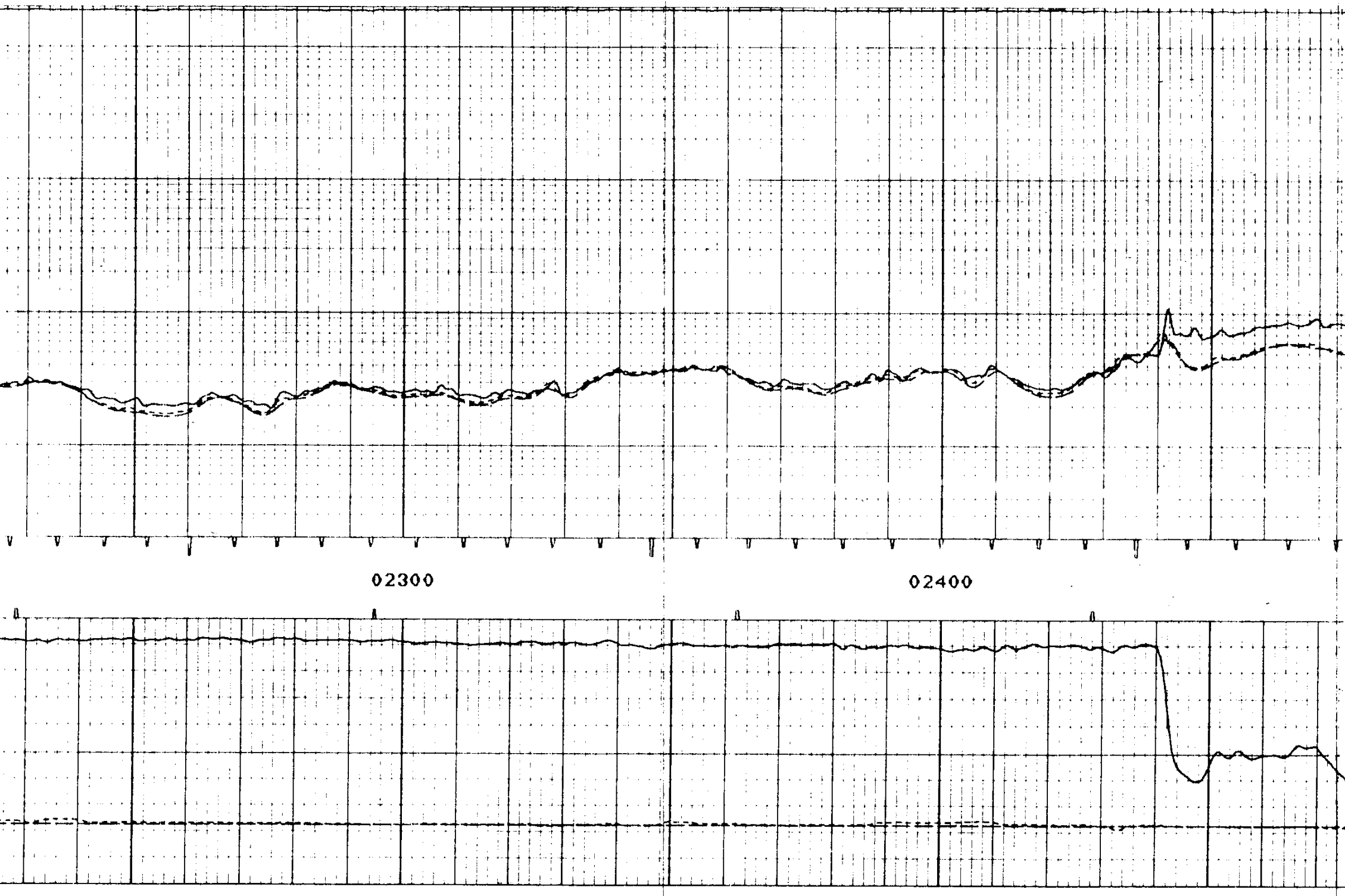

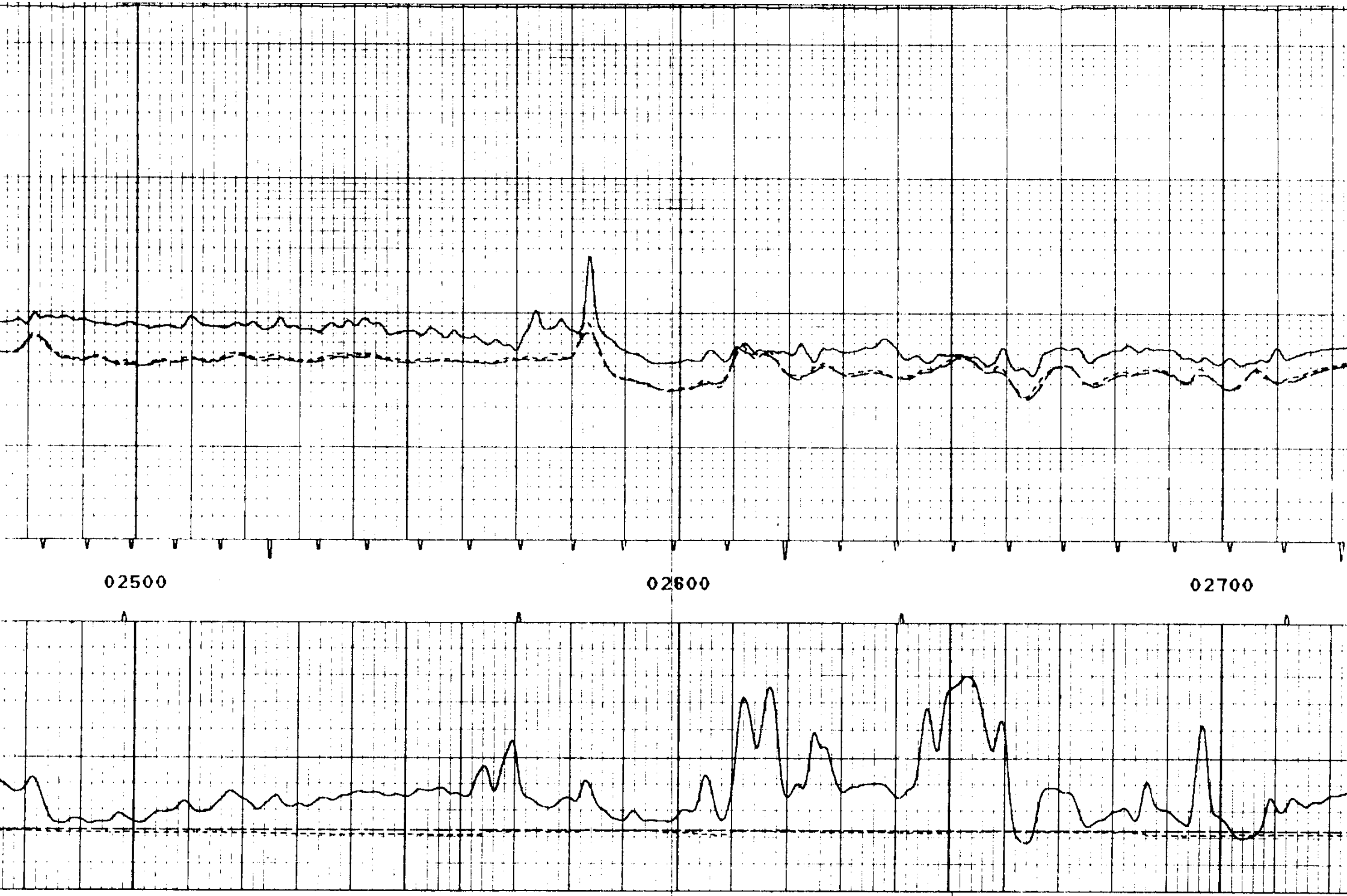

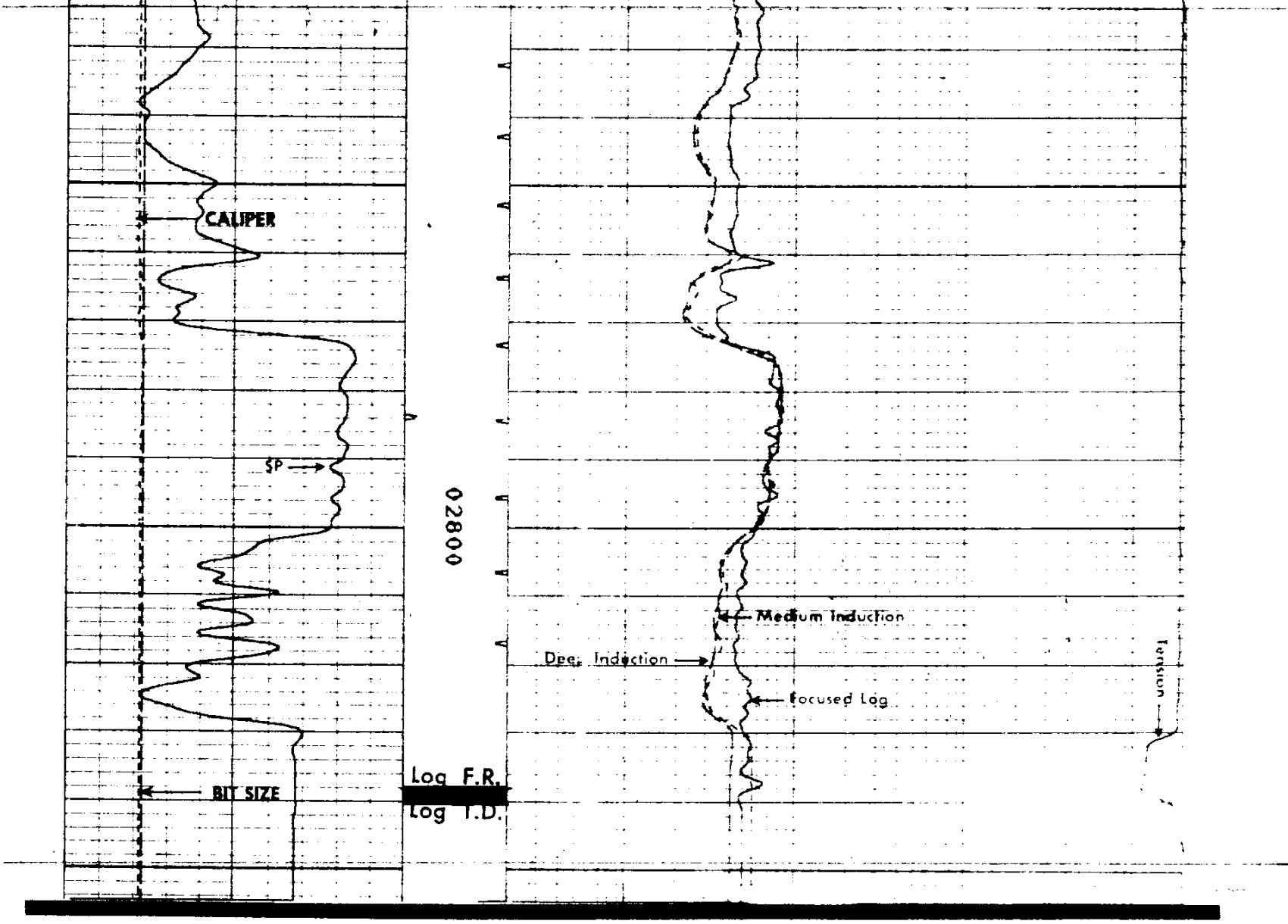

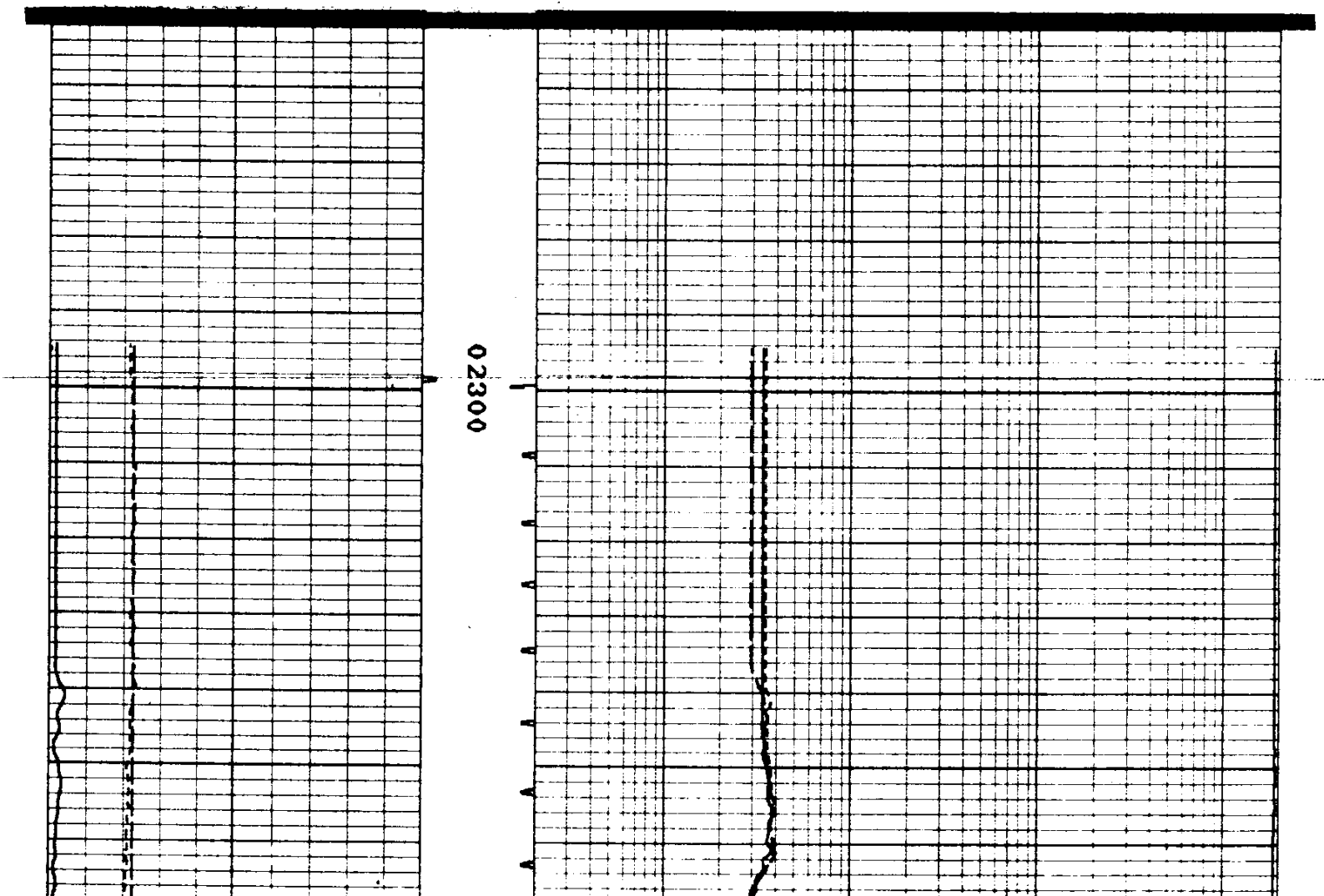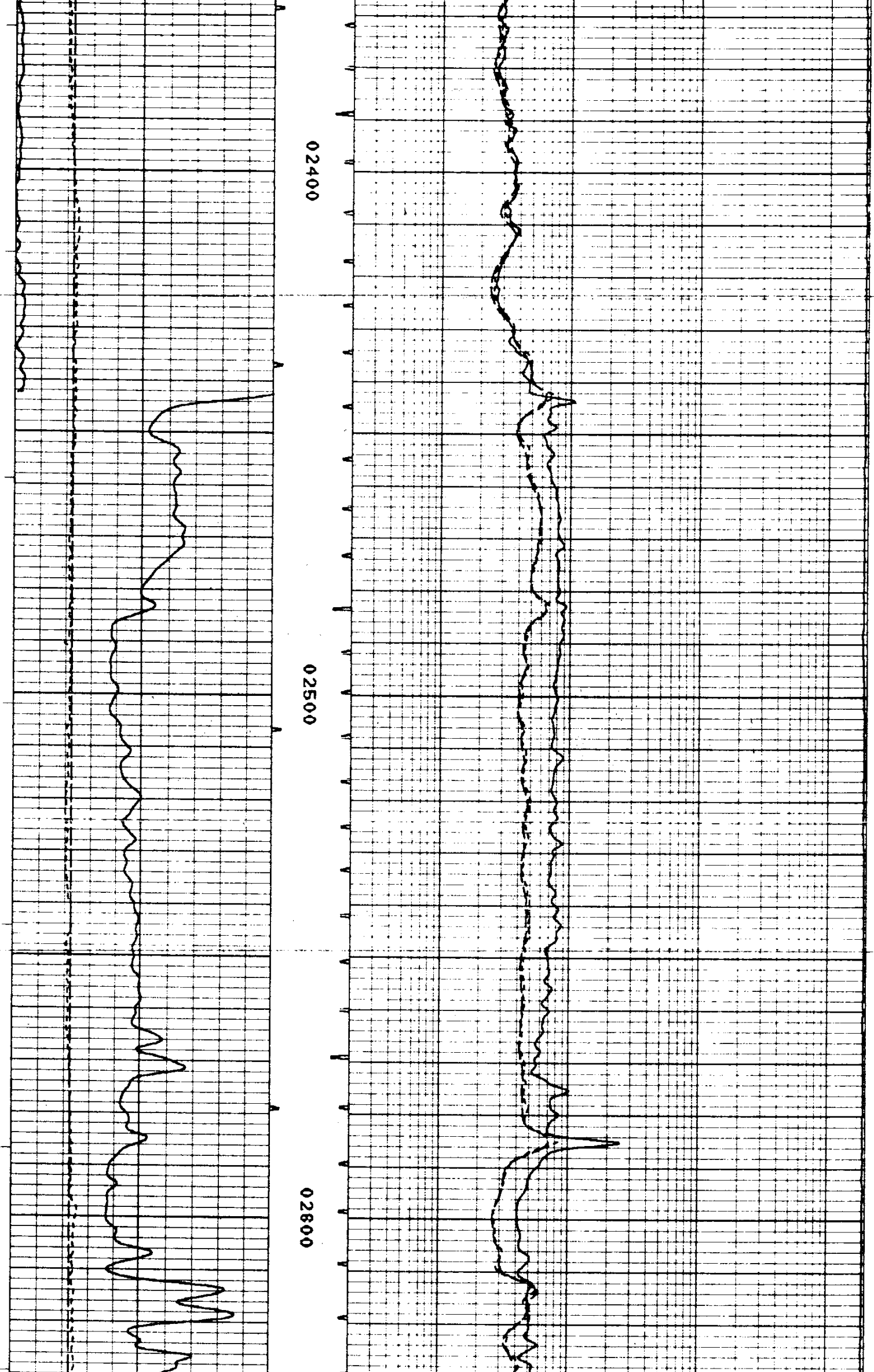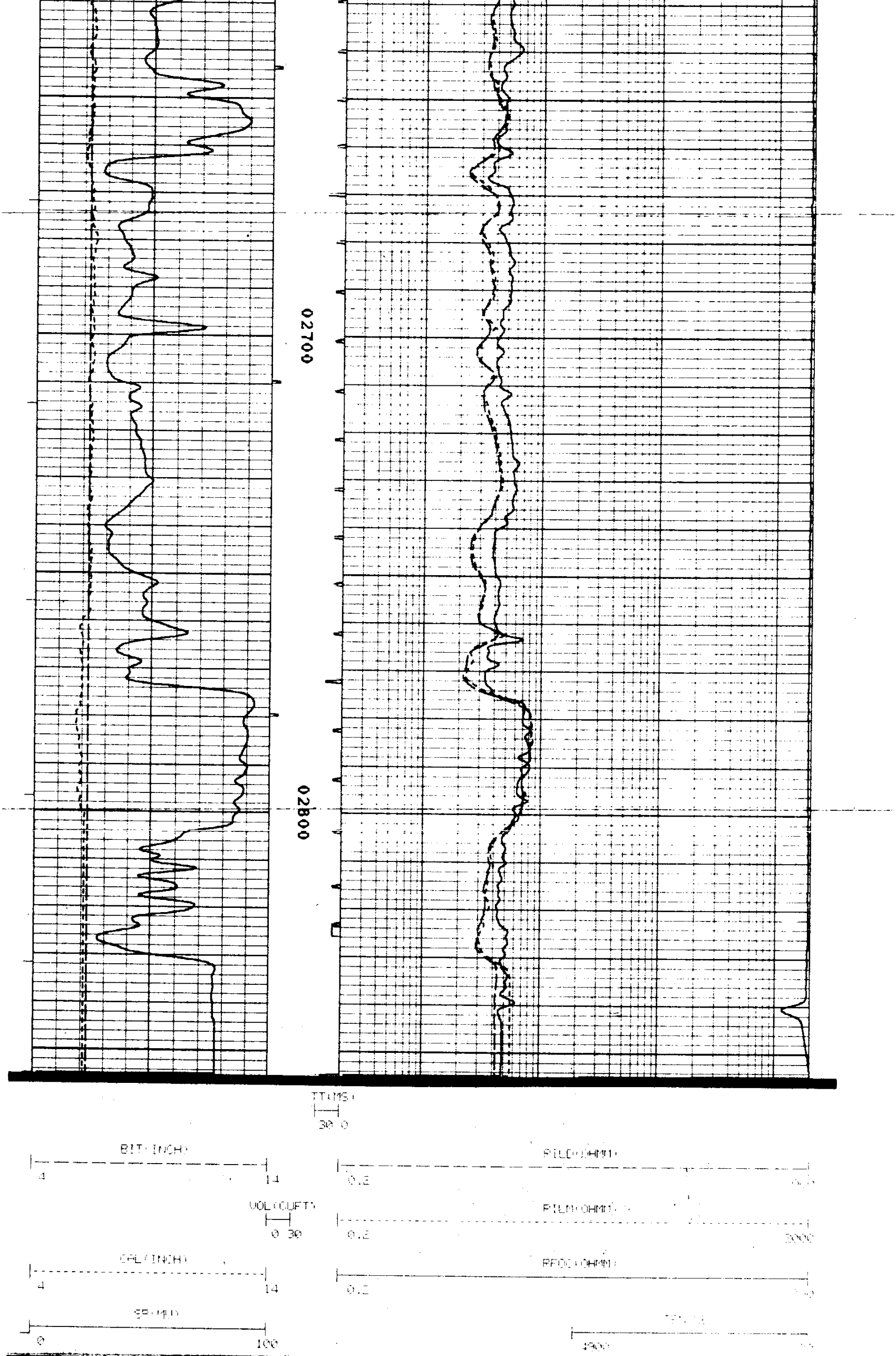REPEAT SECTION