SCHLUMBERGER WELL SURVEYING CORPORATION

HOUSTON, TEXAS

SCHLUMBERGER

Induction-Electrical Log

COUNTY LAKE 18-36S-18E
FIELD or LOCATION LAKEVIEW
WELL THOMAS CREEK UNIT,
BLOCK III, NO. 1
COMPANY HUMBLE OIL AND
REFINING COMPANY

COMPANY HUMBLE OIL AND
REFINING COMPANY
WELL THOMAS CREEK UNIT,
~~BLOCK III, NO. 1~~
FIELD LAKEVIEW
LOCATION 18 - 36S - 18E
COUNTY LAKE
STATE OREGON

Other Surveys
I-ES(SL,FT,GRN)

Location of Well
400 FT. NORTH
AND
925 FT. WEST
OF EAST 1/4
CORNER

TWO INCH SCALE

Elevation: D.F.:
K.B.: 5235.3
or G.L.: 5222

FILING No.

RUN No.	ONE	TWO	THREE	FOUR	
Date	7-26-60	9-2-60	9-21-60	10-21-60	
First Reading	1194	8623	10674	11802	
Last Reading	45	1194	1014	10674	
Feet Measured	1149	7429	9660	1128	
Csg. Schlum.	45	1013	1014	-	
Csg. Driller	48	1014	1014	1014	
Depth Reached	1200	8629	10680	11808	
Bottom Driller	1200	8652	10680	12093	
Depth Datum	K.B.	K.B.	K.B.	K.B.	
Mud Nat.	GEL.	GEL.	GEL.	GEL.	
Dens. | Visc.	65 | 170	67.5 | 47	8.9 | 44	9 | 50	|
Mud Resist.	8.9 @ 80 °F	7.1 @ 67 °F	7.4 @ 75 °F	4.4 @ 78 °F	@ °F
" Res. BHT	8.9 @ 80 °F	2.55 @ 189 °F	2.6 @ 213 °F	1.55 @ 220 °F	@ °F
Rmf (C)	- @ - °F	2.25 @ 189 °F	2.3 @ 213 °F	1.30 @ 220 °F	@ °F
Rmc (C)	- @ - °F	2.1 @ 189 °F	2.15 @ 213 °F	1.35 @ 220 °F	@ °F
" pH	- @ - °F	8 @ 67 °F	7.5 @ 75 °F	8 @ 78 °F	@ °F
" Wtr. Loss	50 CC 30 min.	22 CC 30 min.	32 CC 30 min.	20 CC 30 min.	CC 30 min.
Bit Size	REMARKS	REMARKS	REMARKS	REMARKS	
Spcgs.— AM	16"	16"	16"	16"	
MN	27'2"	27'2"	27'2"	27'2"	
IND.	5FF40	5FF40	5FF40	5FF40	
Opr. Rig Time	2 HRS.	6 HOURS	11 HRS.	4 HOURS	
Truck No.	2507 SAC	2507 SAC	2507SAC	2507 SAC	
Recorded By	ROSS	STRONG	CREACY	STRONG	
Witness	DABNEY	THOMAS	THOMAS	THOMAS	

FOLD HERE

REMARKS C.D USED S.O 1 1/2"

BIT SIZE: RUN 1- 12 1/4"
RUN 2- 10 5/8" -1014-8637
7 7/8" 8637-8652
RUN 3- 10 5/8"
RUN 4- 10 5/8"

Cartridge No. IRC-C 62
Panel No. IRP-B 115
Sonde No. IRS-E 75
RUN 4- 11825 TOP OF FISH

SPONTANEOUS-POTENTIAL millivolts	DEPTHS	RESISTIVITY ohms. m²/m	CONDUCTIVITY millimhos/m = $\frac{1000}{\text{ohms. m}^2/\text{m}}$
10 − |↔| +		0 AMP.SHORT NORMAL 10 16" NORMAL 0 50 0 500 INDUCTION 0 50 0 500	INDUCTION 500 0

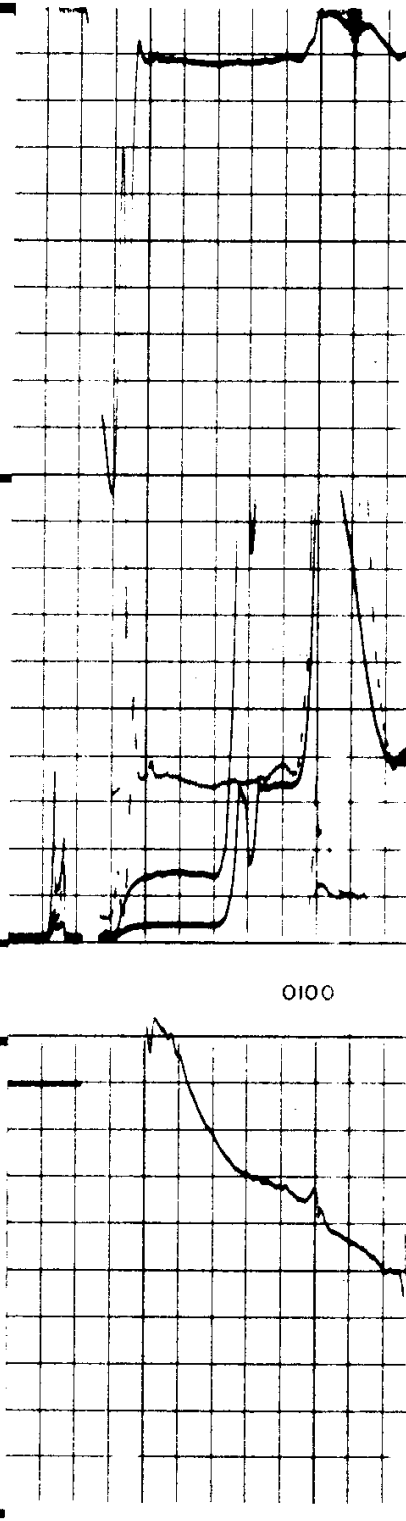

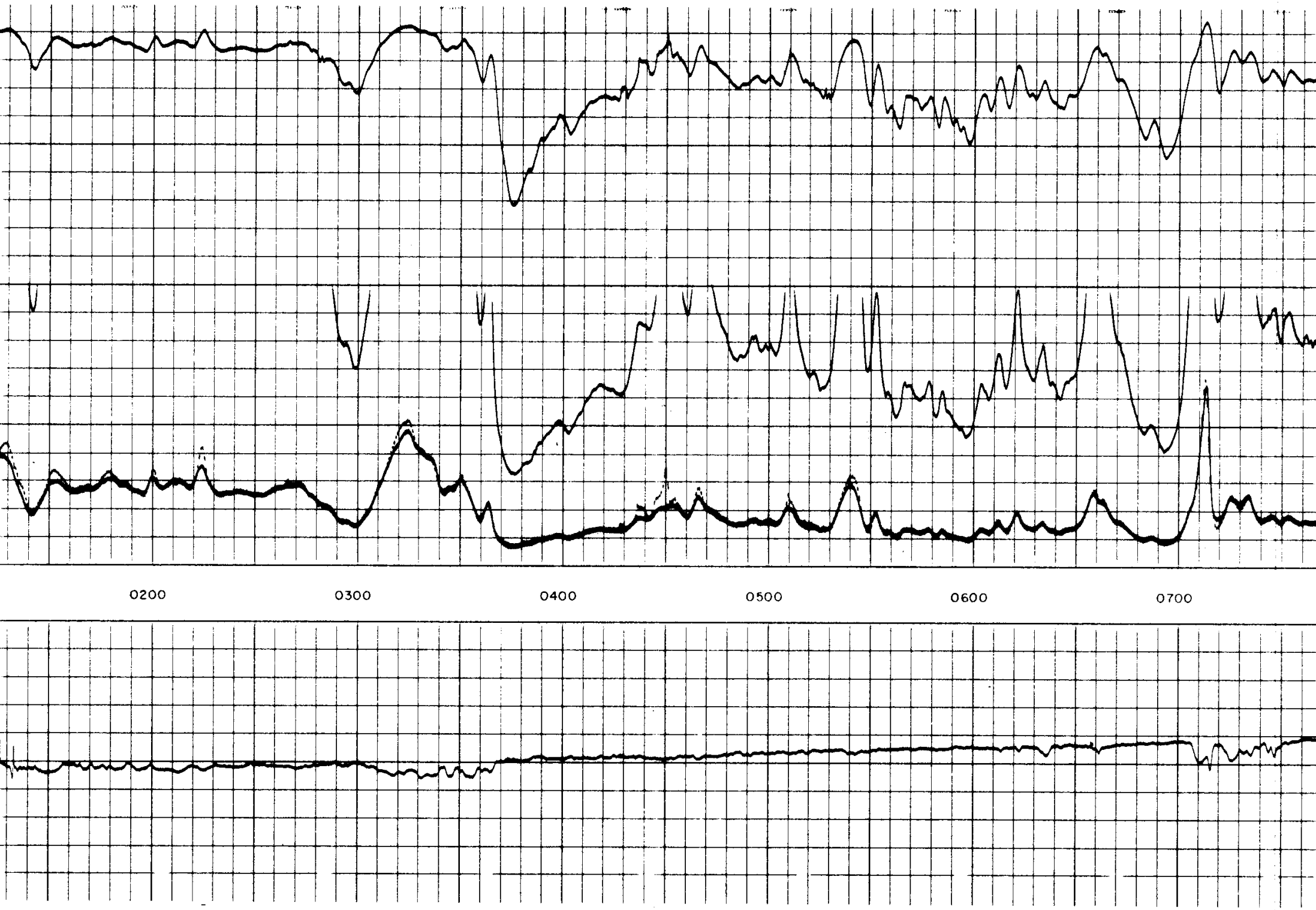

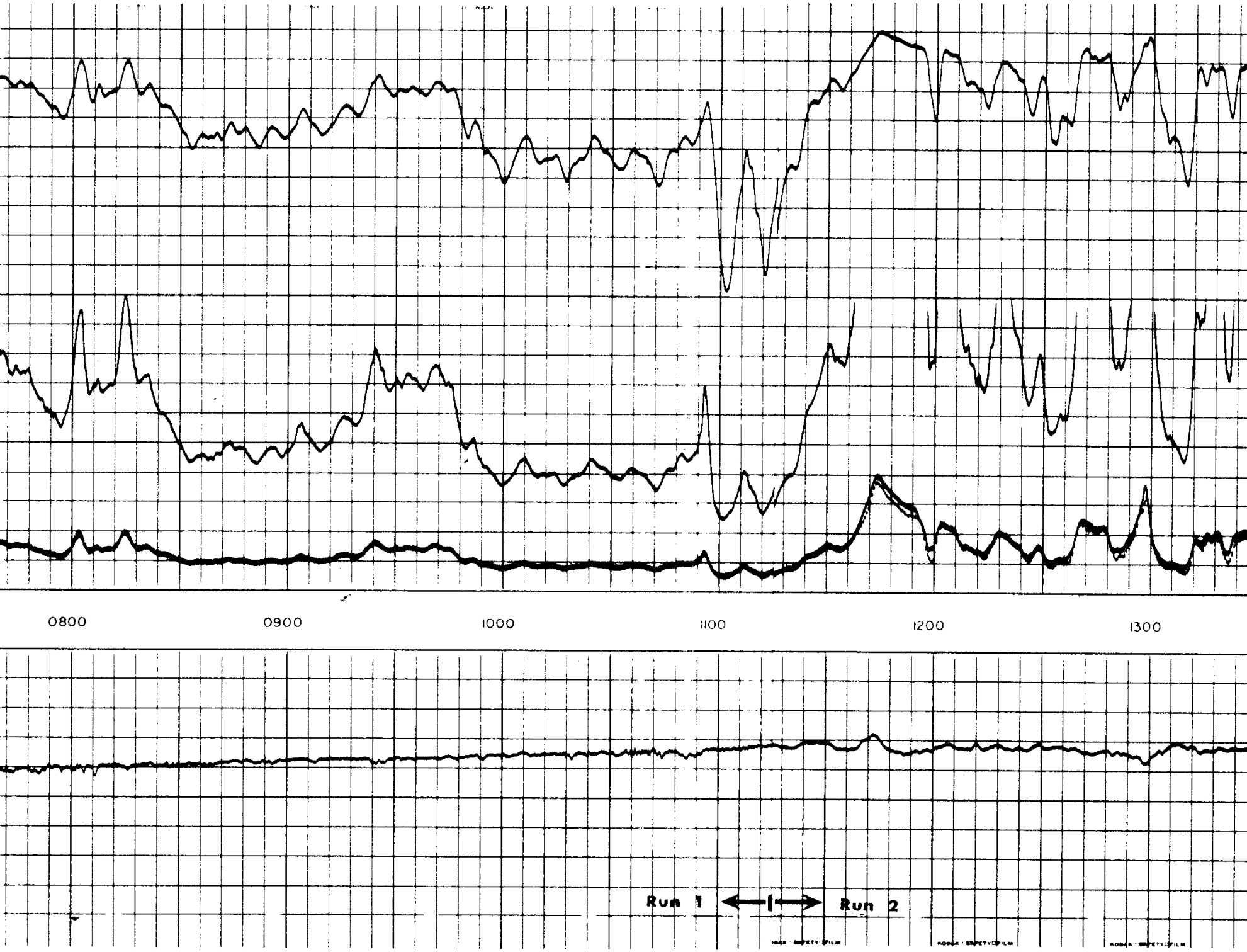

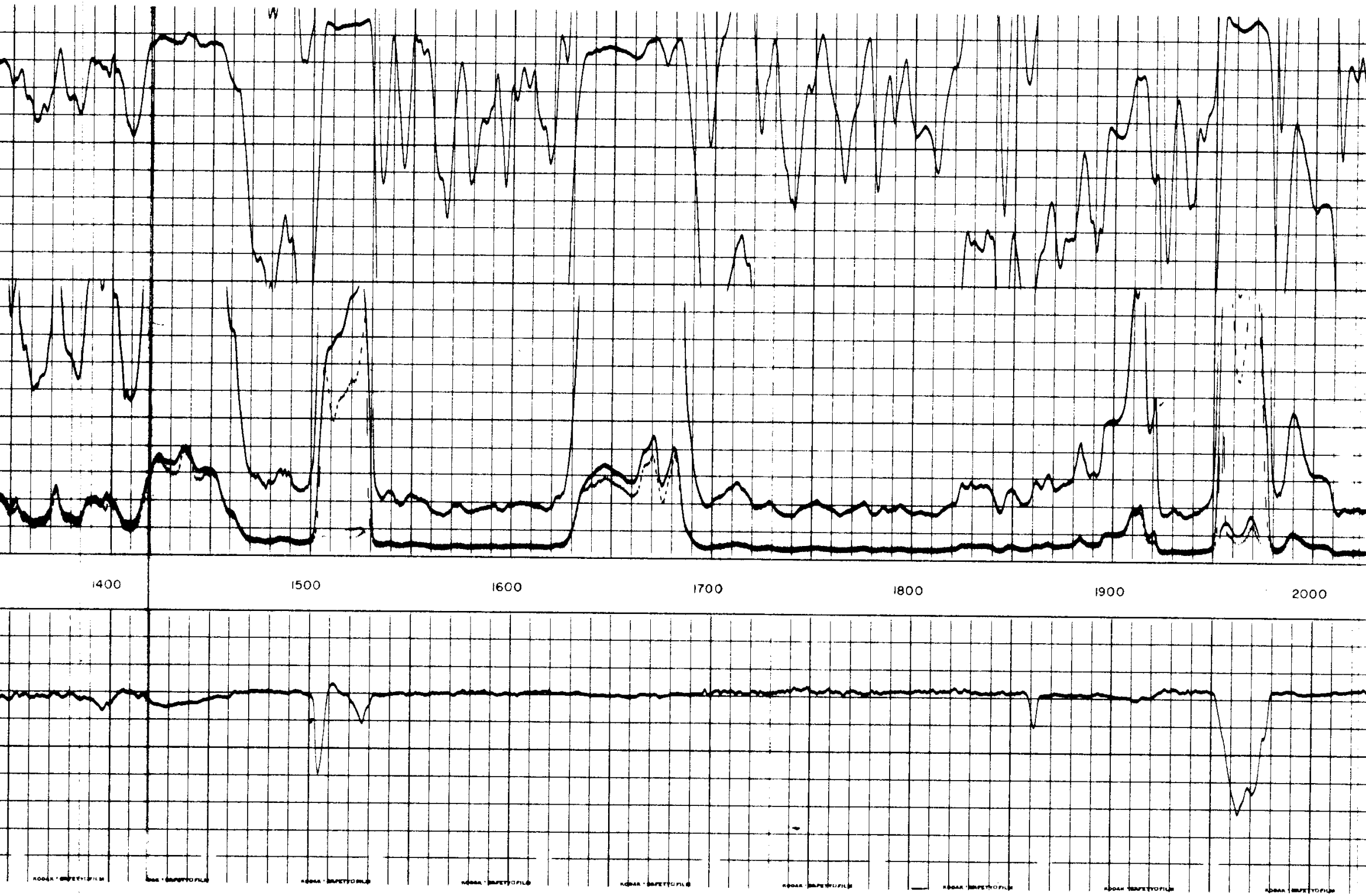

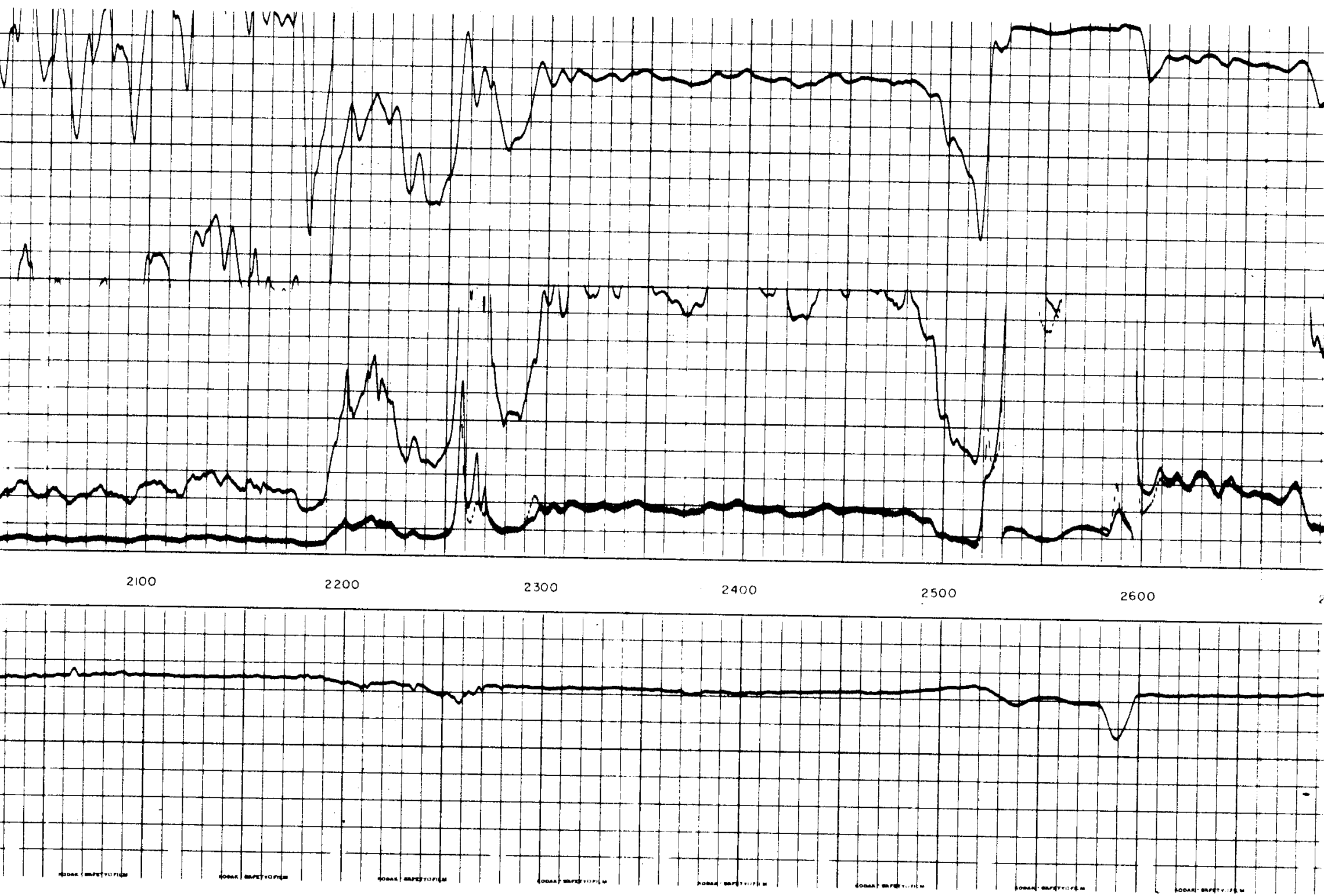

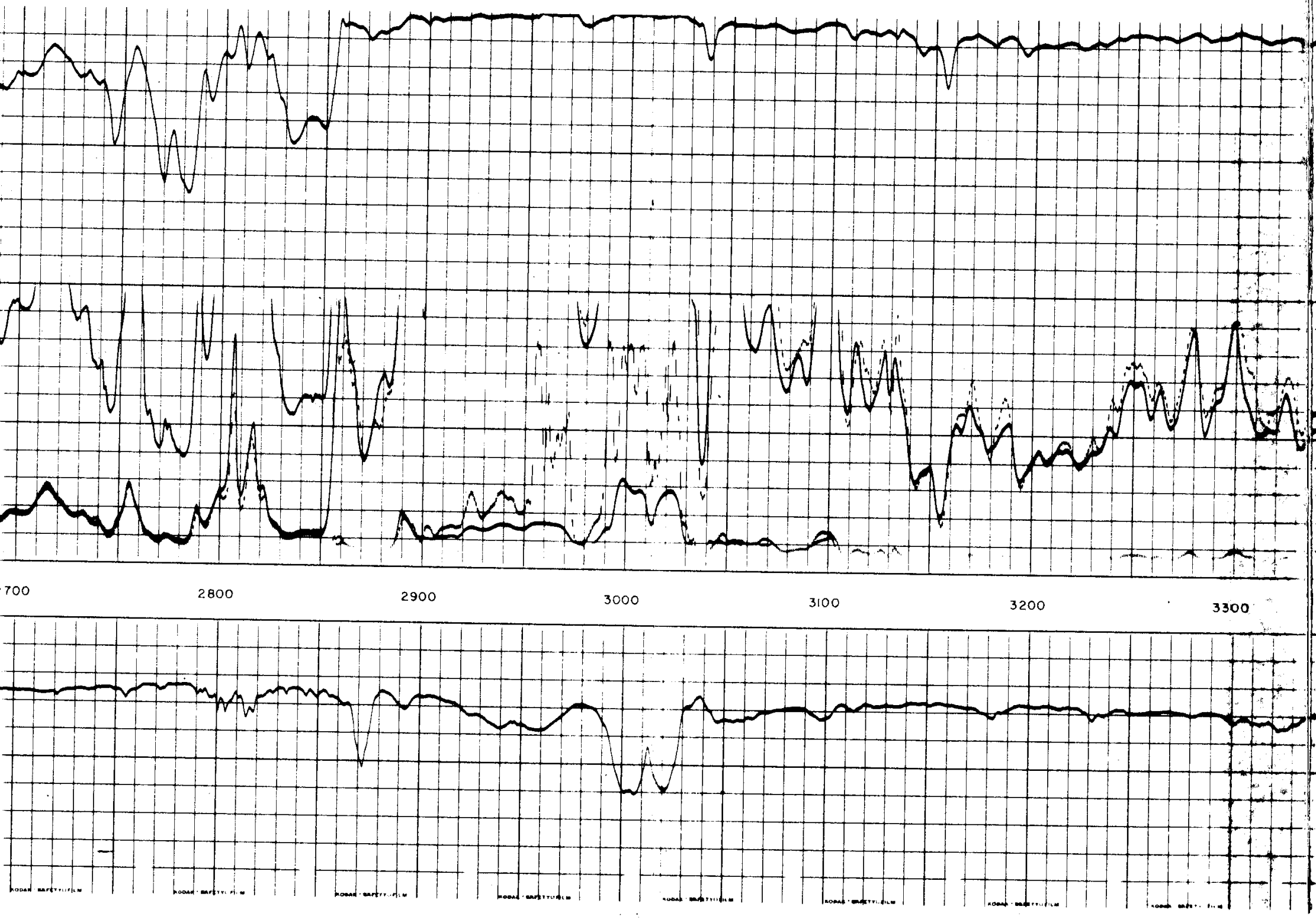

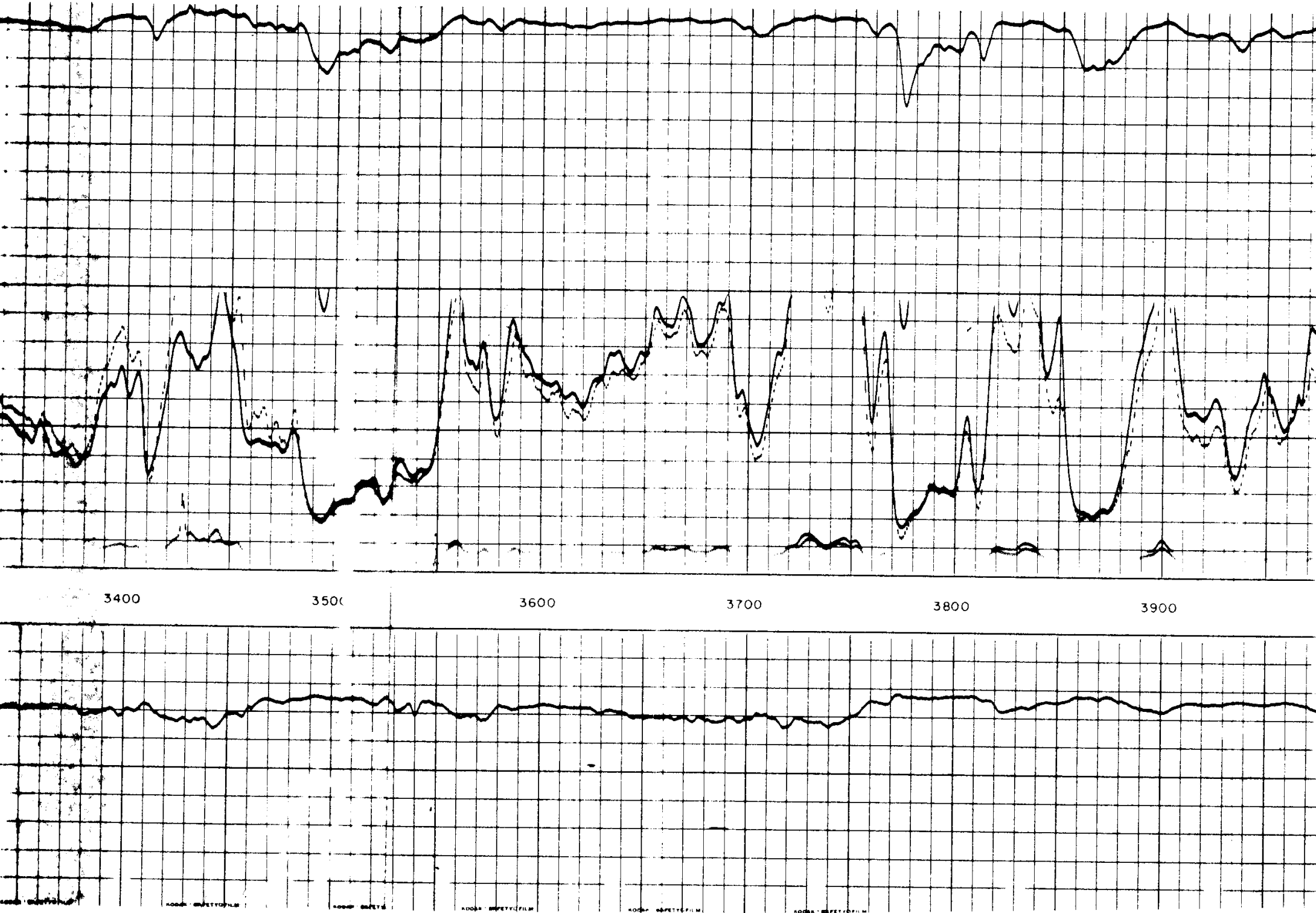

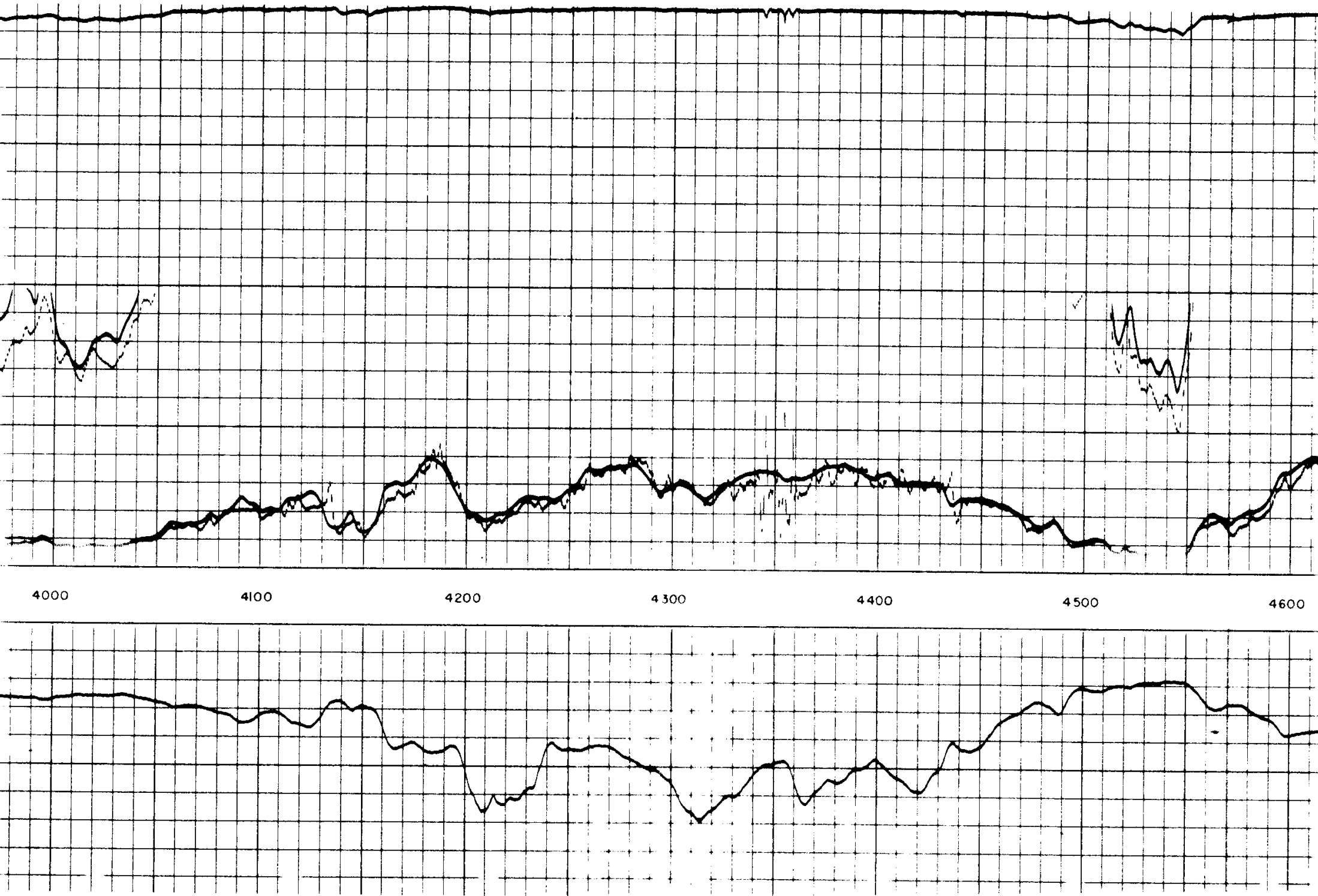

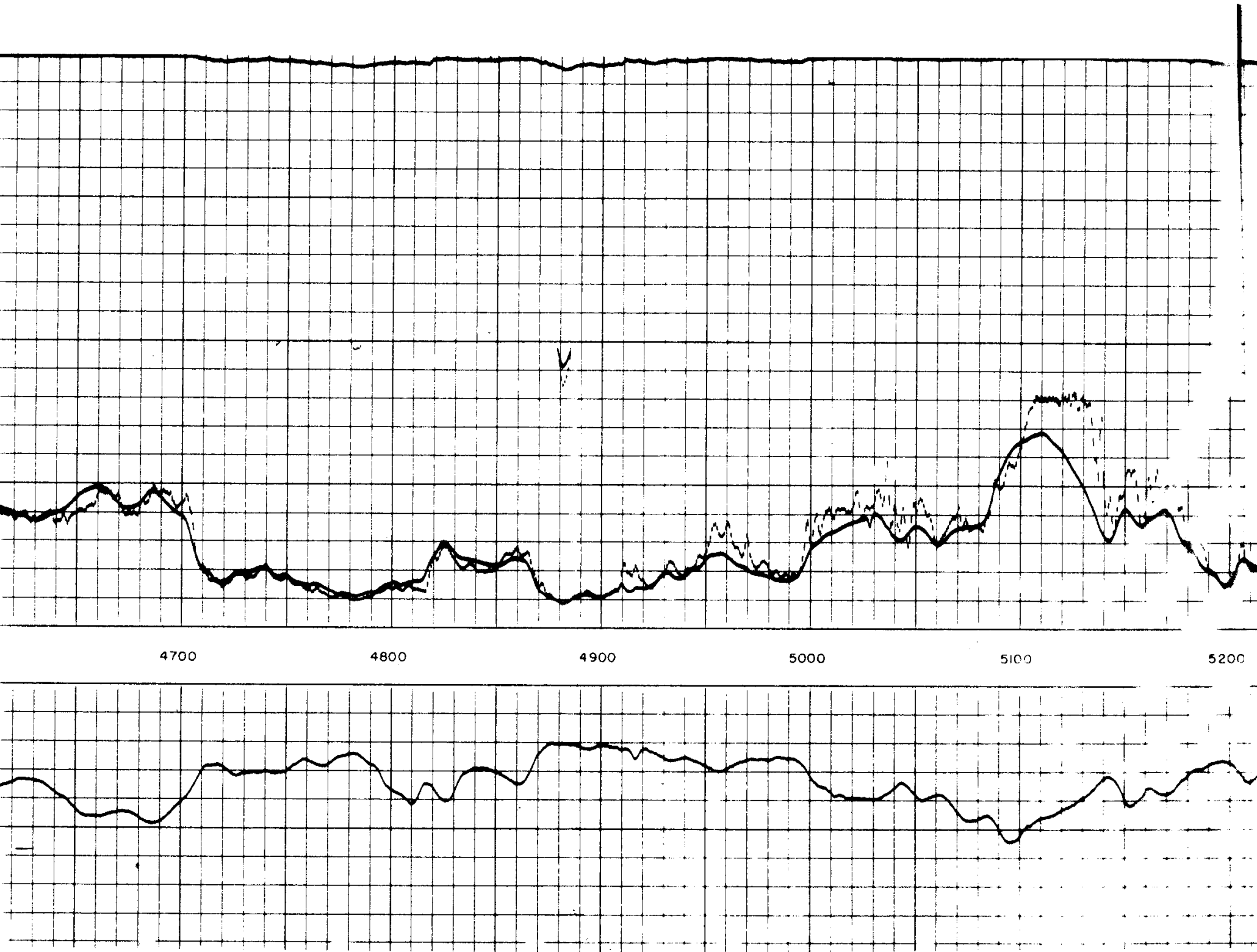

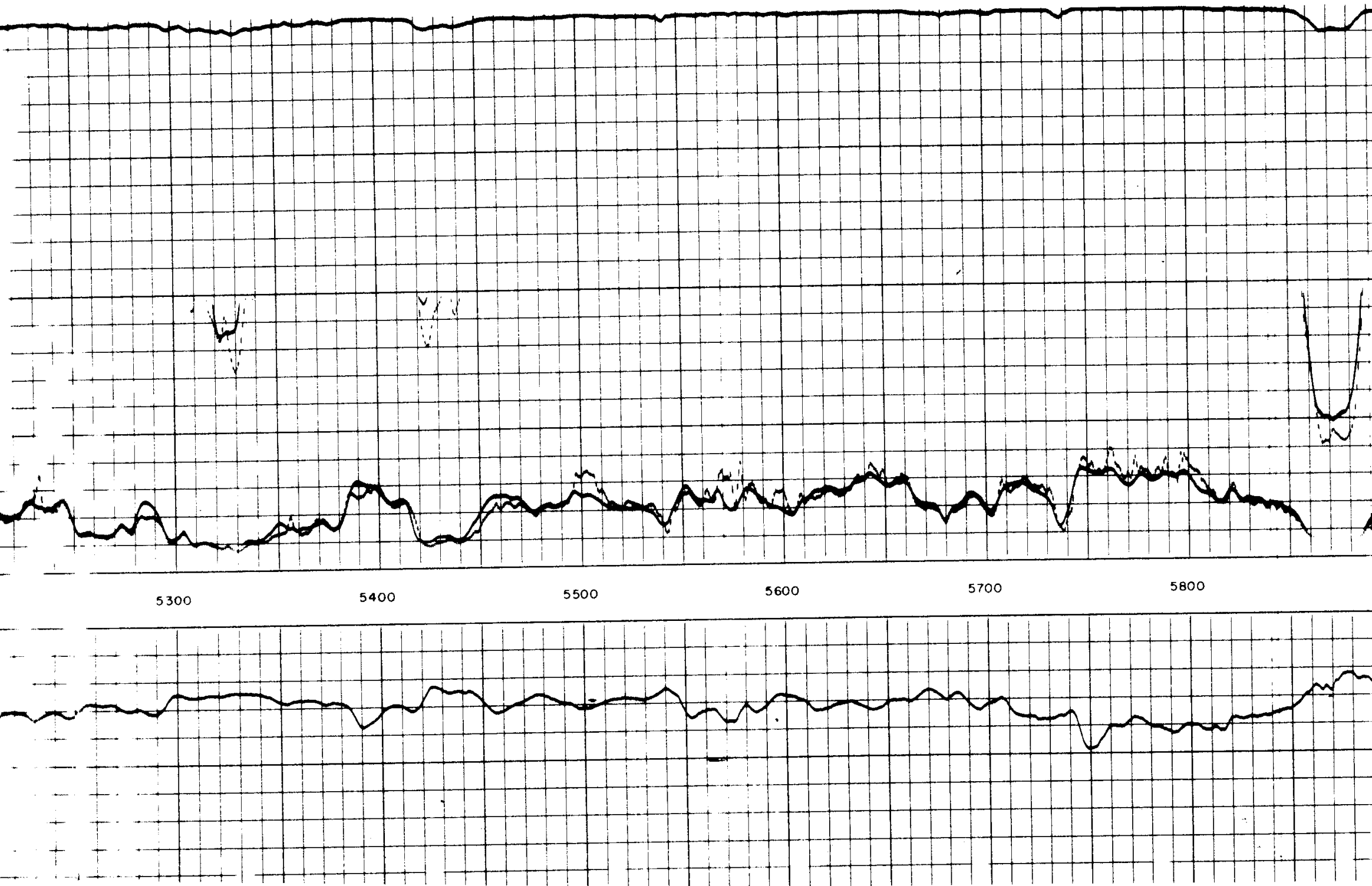

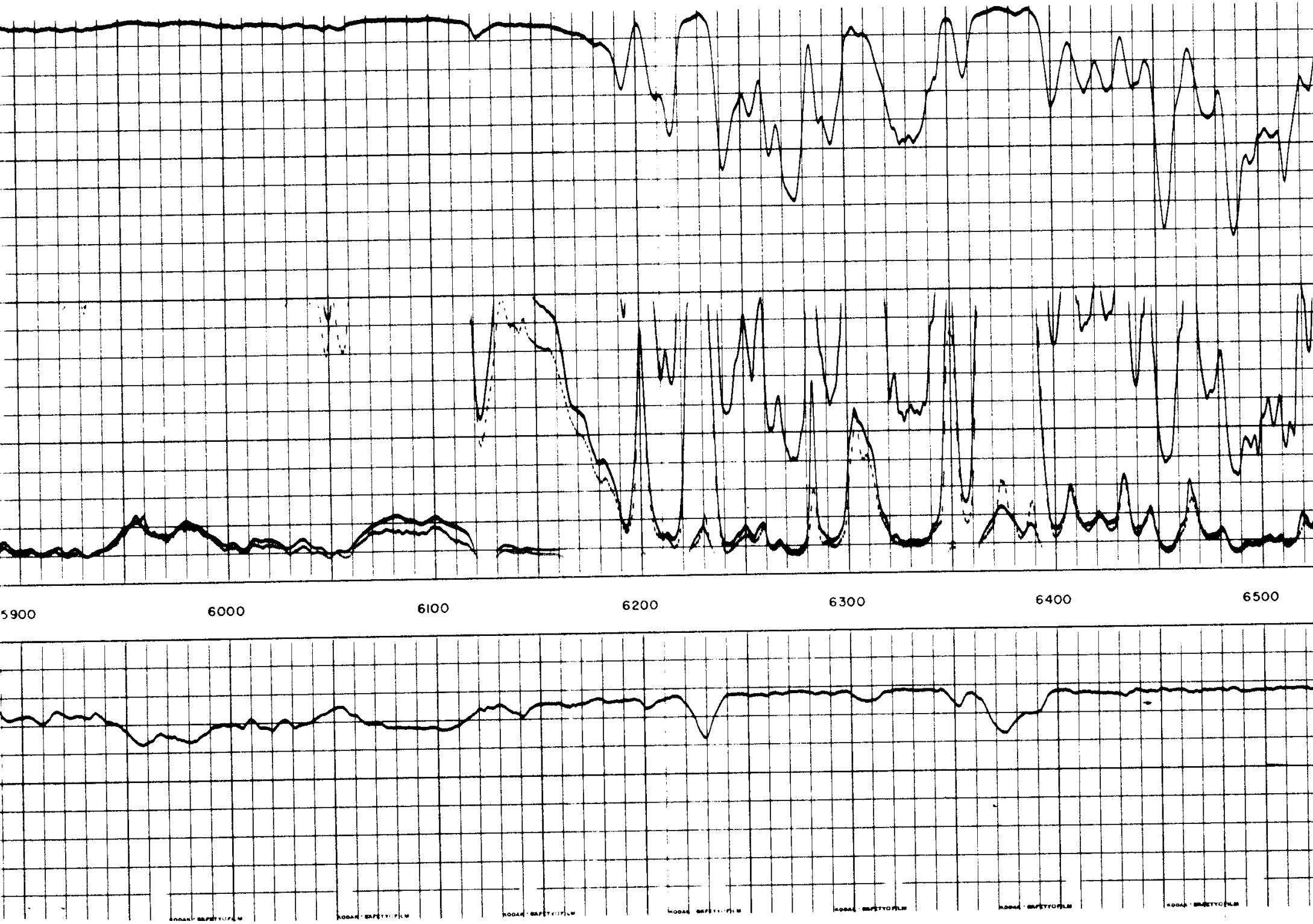

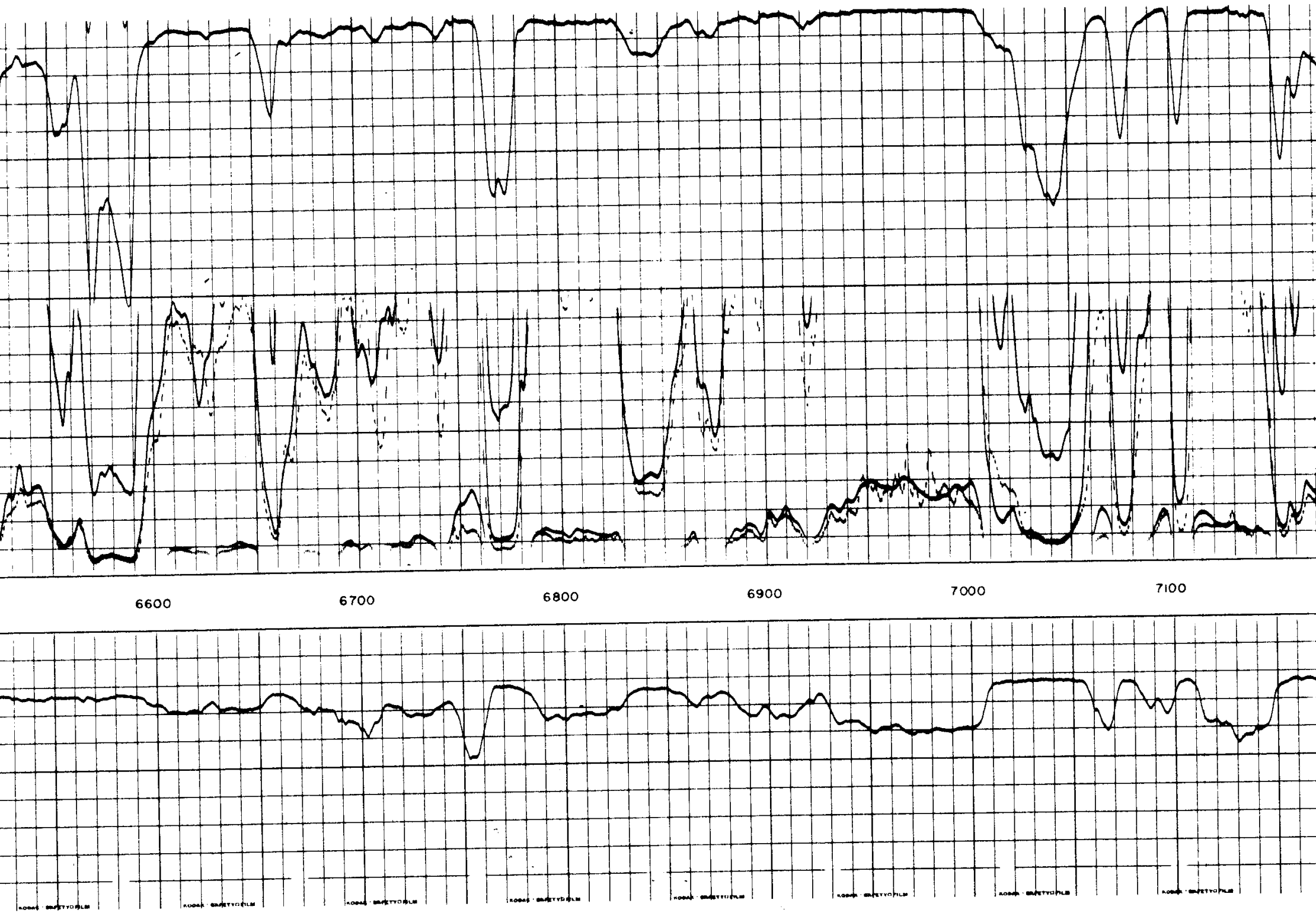

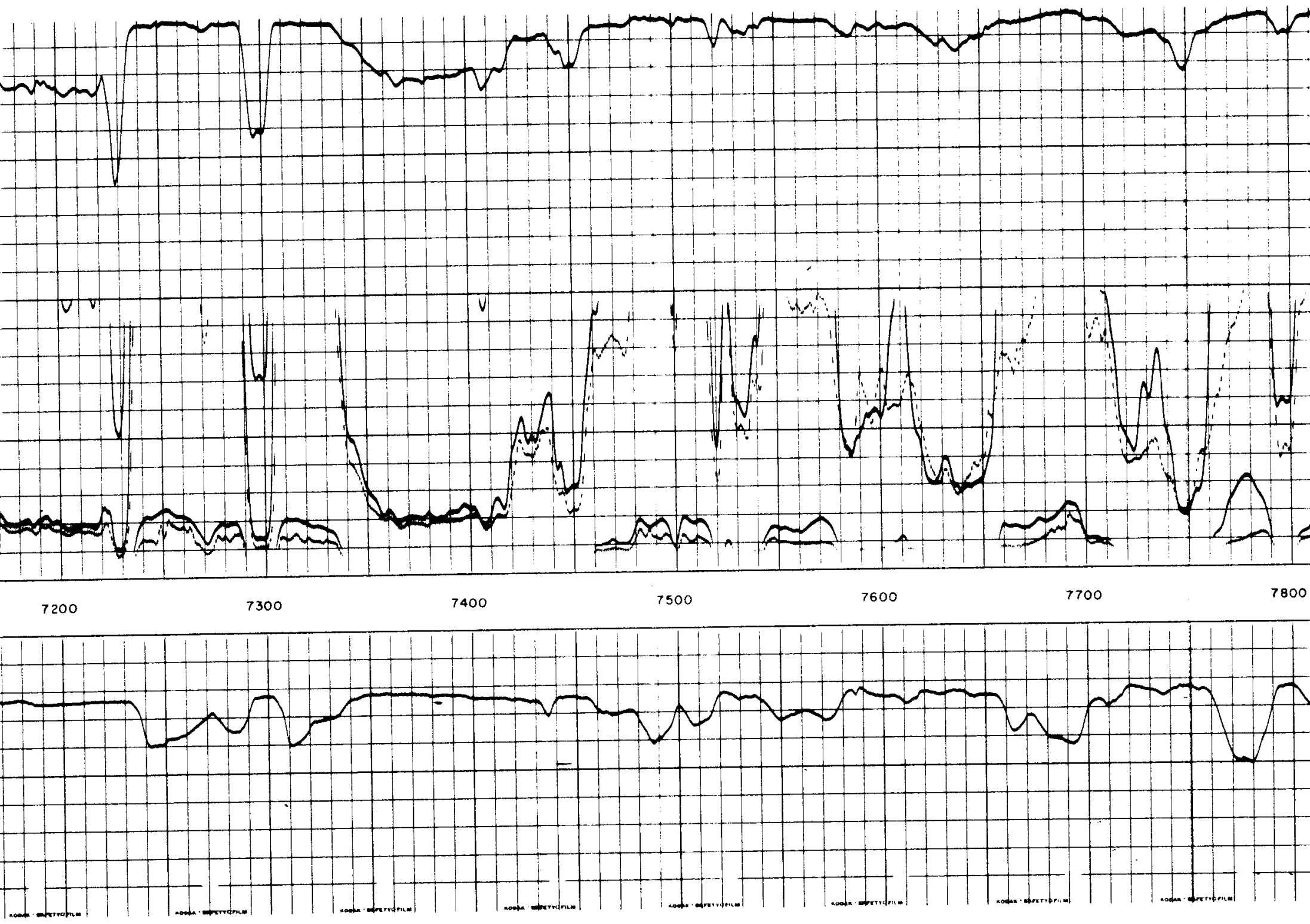

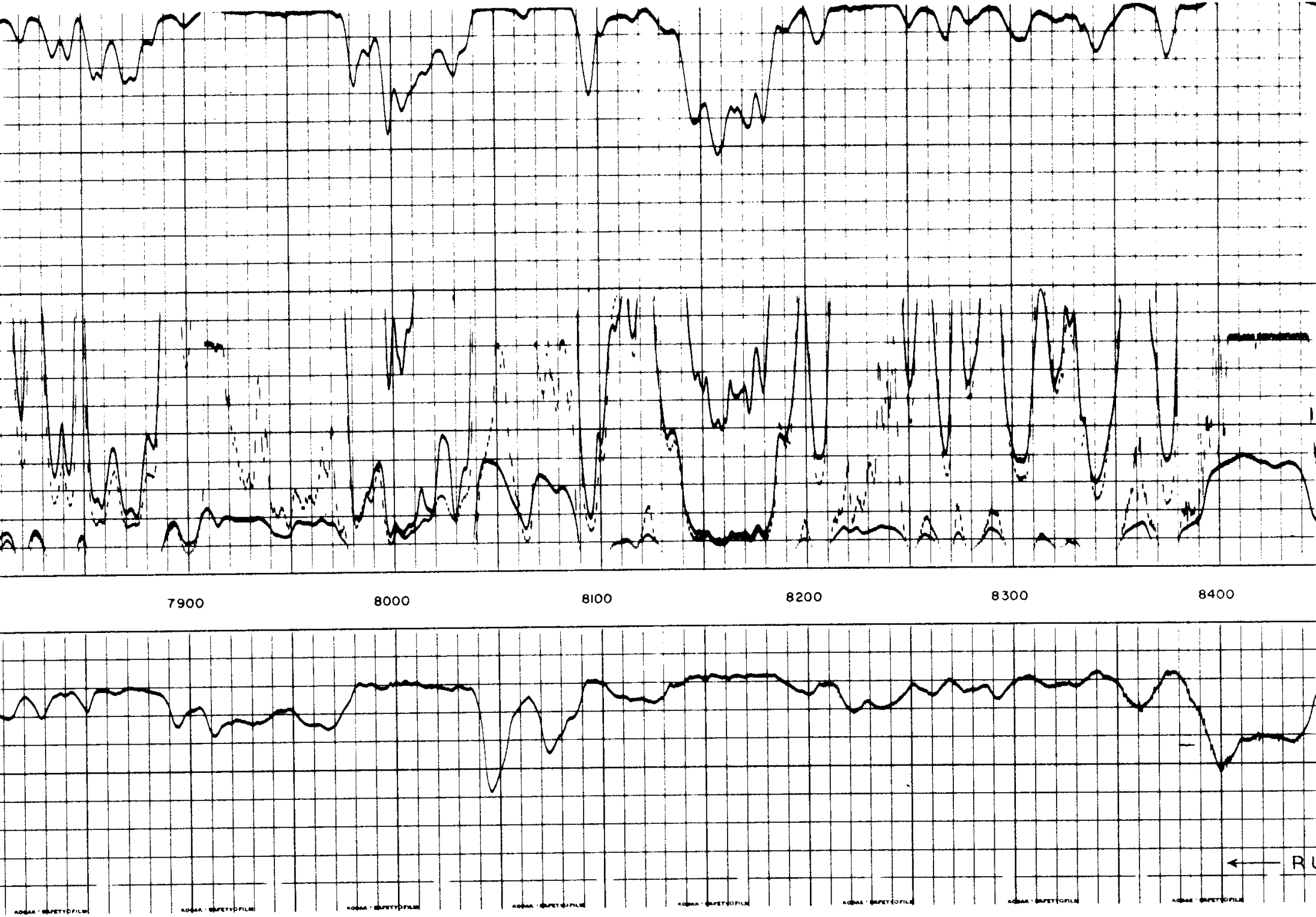

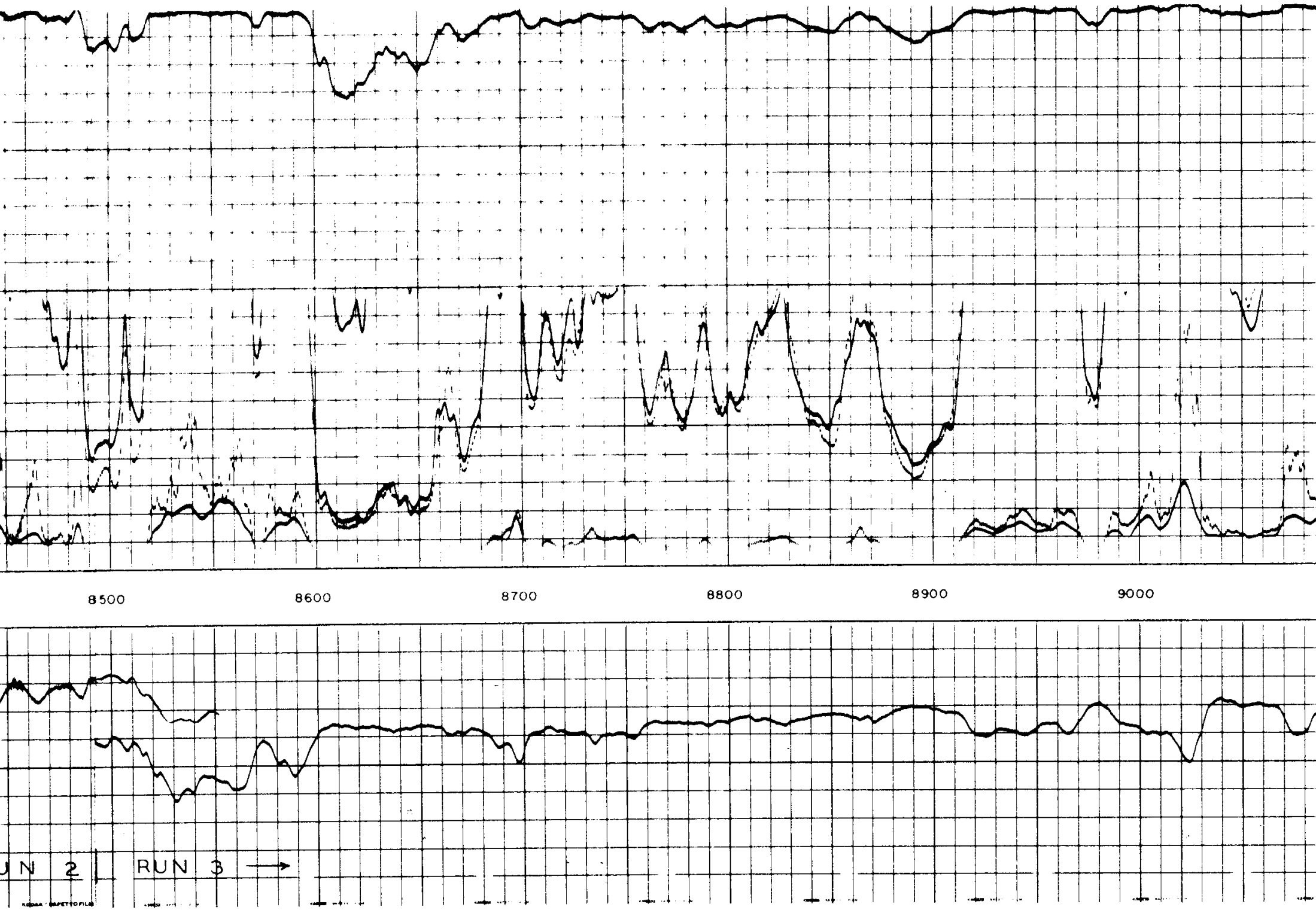

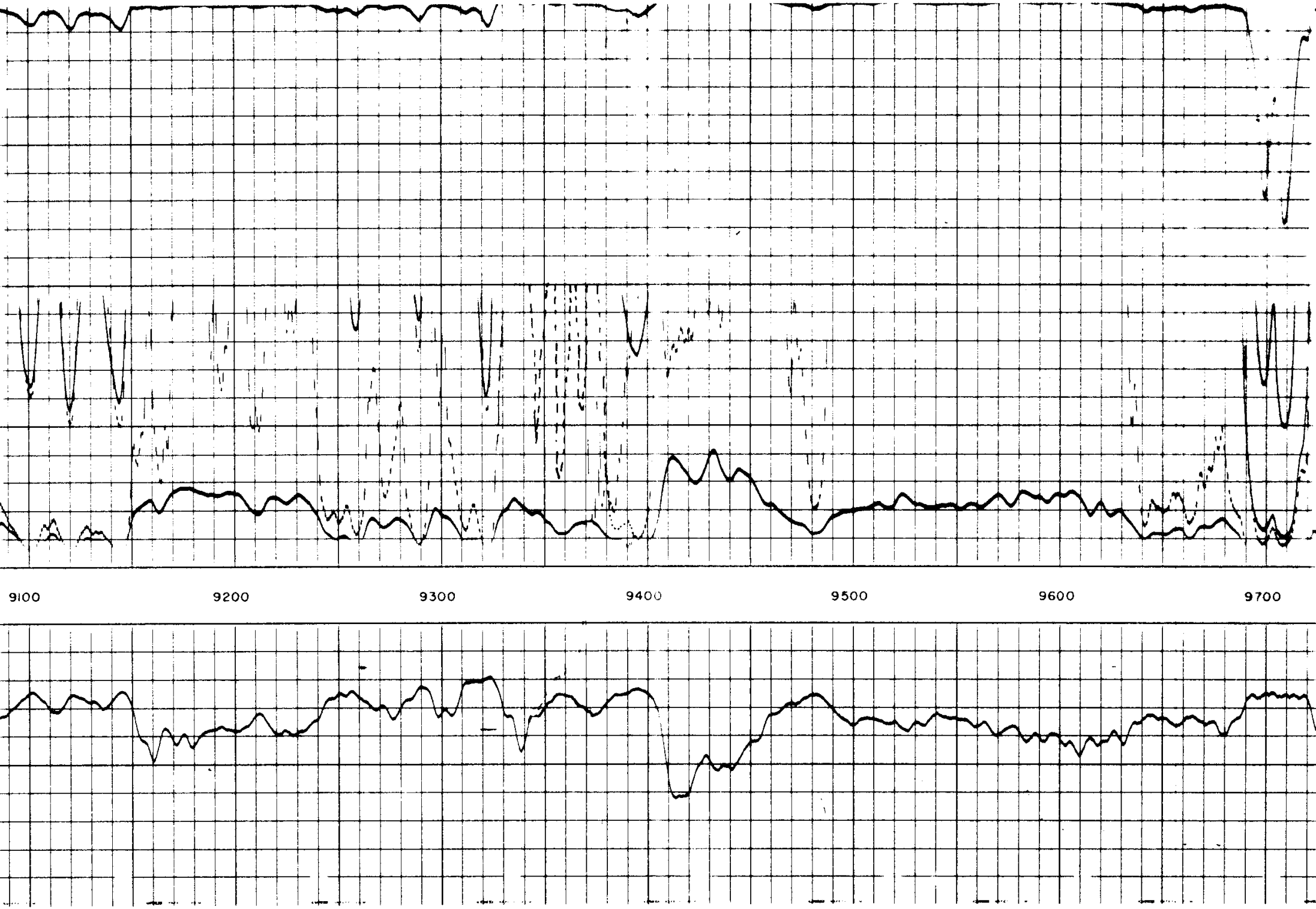

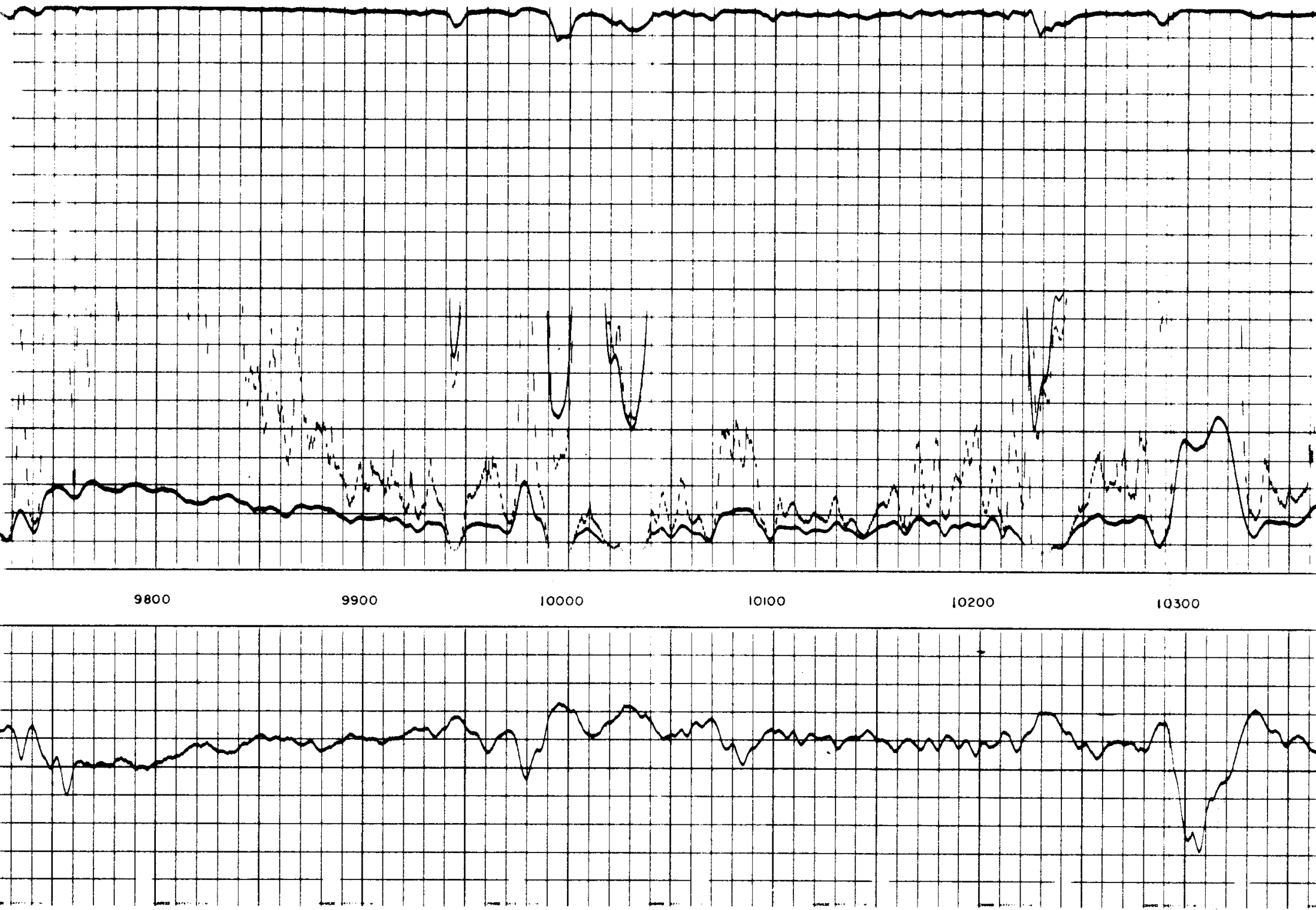

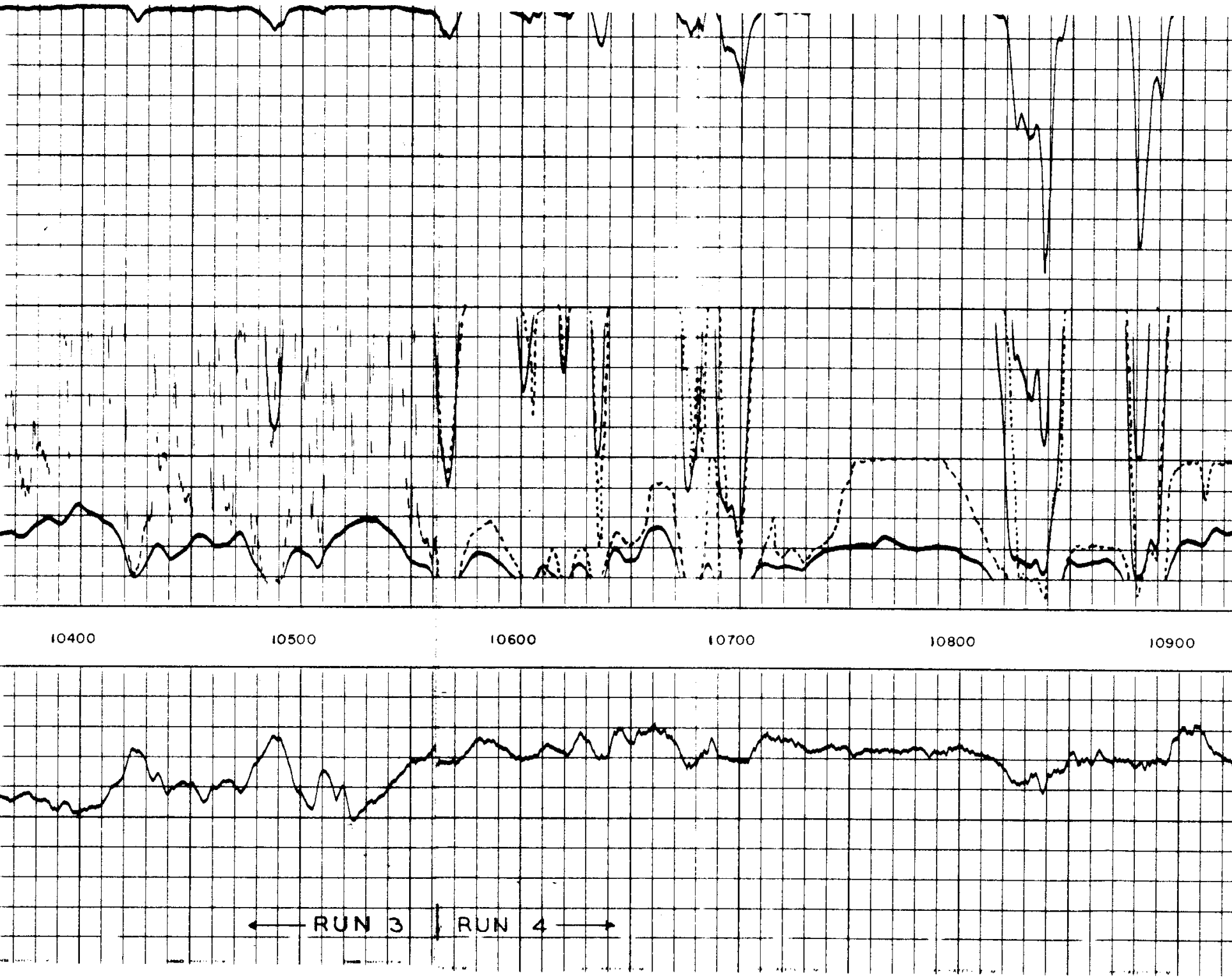

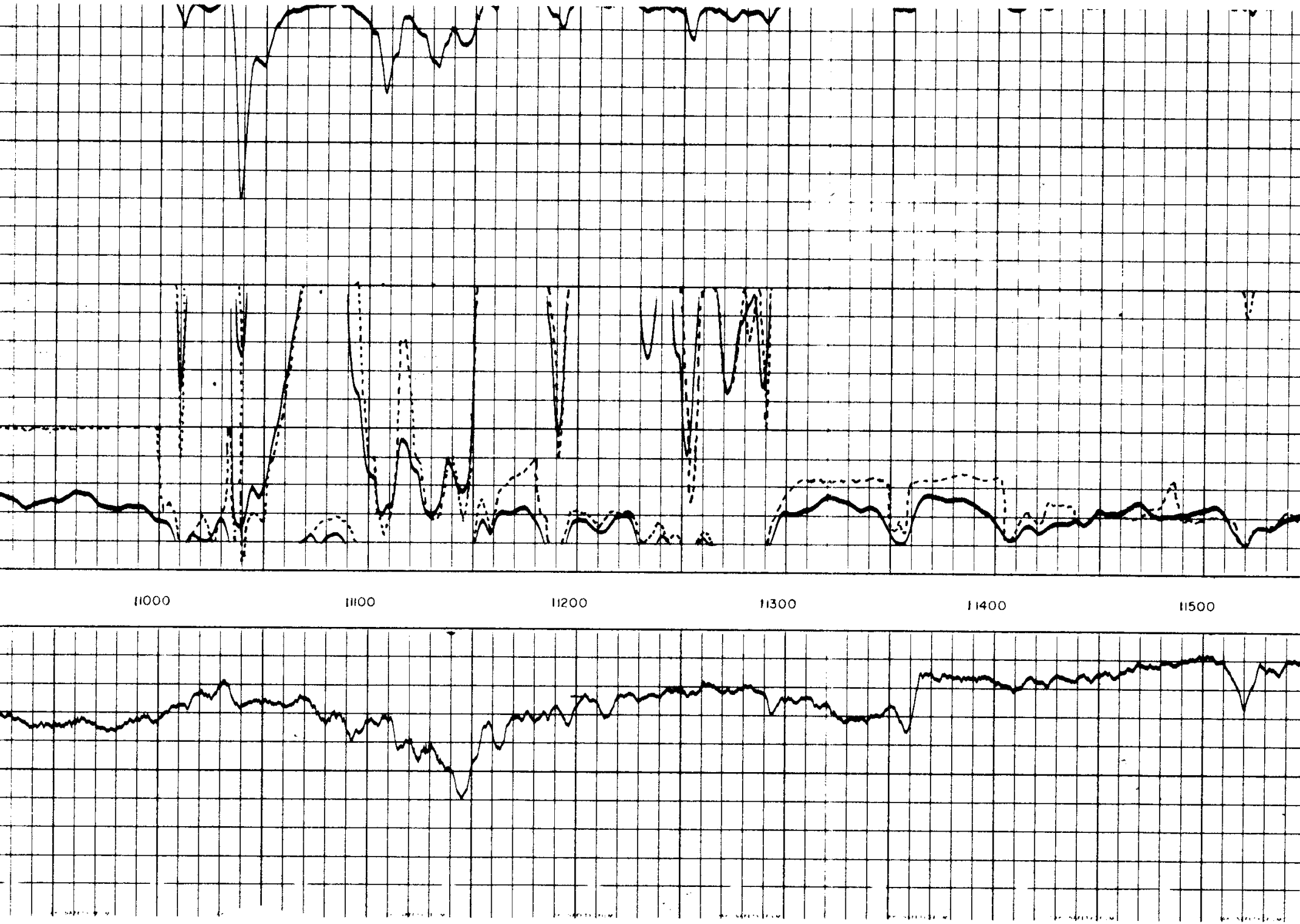

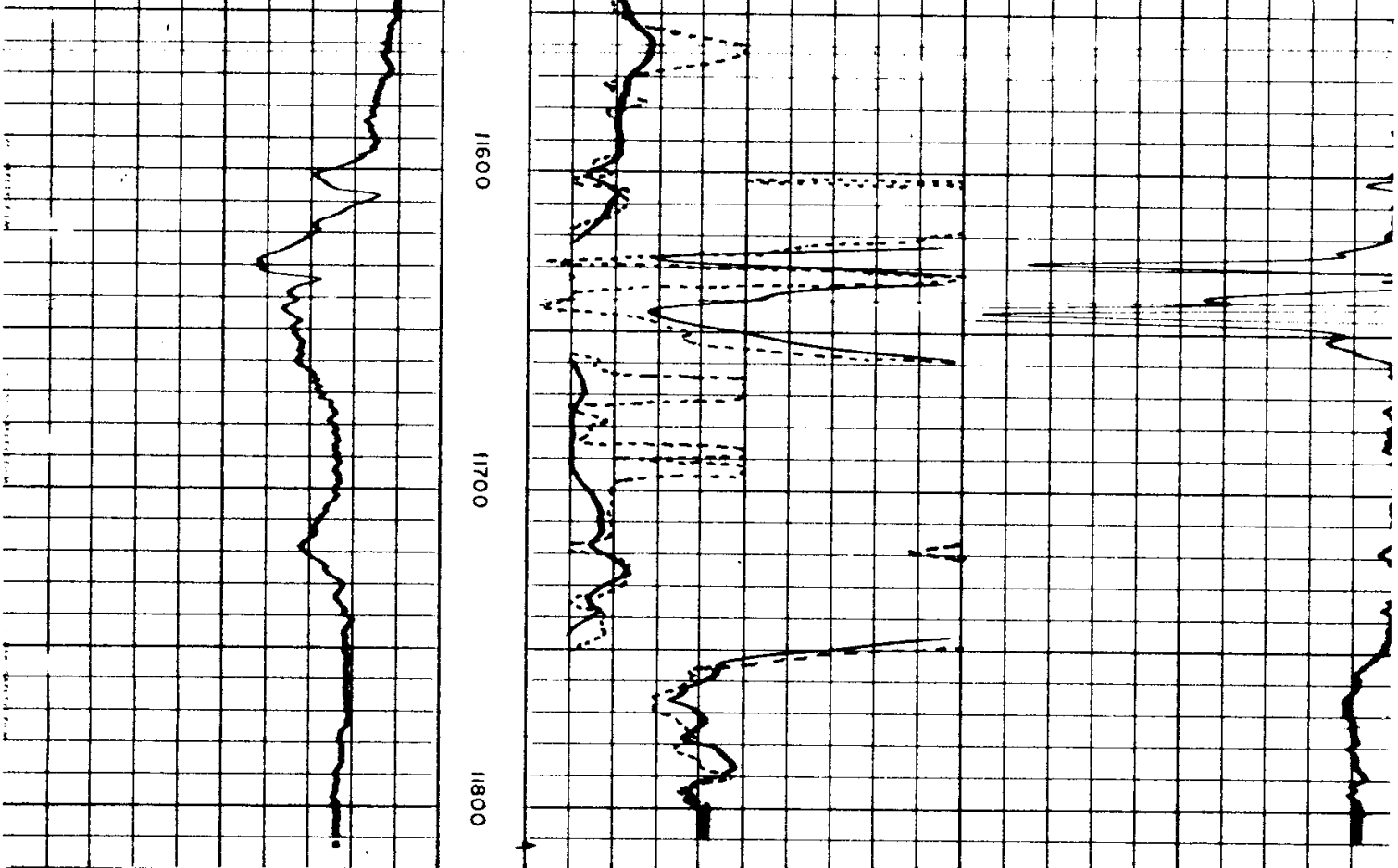

— |10| +		0 AMP. SHORT NORMAL 10 16" NORMAL 0 50 0 500 INDUCTION 0 50 0 500	INDUCTION 500 0
SPONTANEOUS-POTENTIAL millivolts	DEPTHS	RESISTIVITY ohms. m^2/m	CONDUCTIVITY millimhos/m = $\frac{1000}{\text{ohms. } m^2/m}$

COMPANY HUMBLE OIL AND REFINING COMPANY
WELL THOMAS CREEK UNIT, BLOCK III, NO. 1
FIELD LAKEVIEW 18 - 36S - 18E
COUNTY LAKE STATE OREGON

SWSC FR 11802
SWSC TD 11808
DRLR TD 12093
Elev:
KB 5235.3
DF
GL 5222