FORM 660 PRINTED IN U.S.A. (C-5818)

SCHLUMBERGER WELL SURVEYING CORPORATION

HOUSTON, TEXAS

POTECLINOMETER

Continuous Dipmeter

SCHLUMBERGER

COUNTY
FIELD or
LOCATION
WELL
COMPANY

COMPANY Humble Oil & Refining Company
WELL Thomas Creek Unit, ~~Block 111, No~~ 1
FIELD Lakeview Area
LOCATION 18-36S-18E
COUNTY Lake
STATE Oregon

OTHER SERVICES

LOCATION OF WELL

ELEVATION: KB
DF
GL

ROLL NO.

RUN No.	2	Mud Nature	Gel
Date	10-22-60	Mud Density	9
Depth Datum	48	Mud Viscosity	50
First Reading	11,802	Mud Resist.	4.4 @ 78 °F.
Last Reading	8,350	Mud Res. BHT	1.55 @ 120 °F.
Feet Measured	3,452	Mud pH	8 @ 78 °F.
Csg. Schlum.	—	Mud Wtr. Loss	2.0 CC 30 min.
Csg. Driller	1014	Log Speed	40 FPM
Depth Reached	11,807	Bit Size	10 5/8
Bottom Driller	11,825 Top of Fish 12,093 T.D.	Mag. Declin.	20°
Truck No.	25075	Sonde No.	89J
Recorded By	Strong	DCM No.	221
Witness	Thomas	Opr. Rig Time	6½ hr

REMARKS CHECK IF USED: UG ☒ CG ☐ SAH ☐

DIRECTION OF DEVIATION
REFERRED TO MAGNETIC NORTH

MEASURE TO THE RIGHT FROM DASHED TRACE (RELATIVE BEARING) TO SOLID TRACE (AZIMUTH NO. 1) COUNTING 40° PER DIVISION.

EXAMPLES: DEVIATION DIRECTION 120°

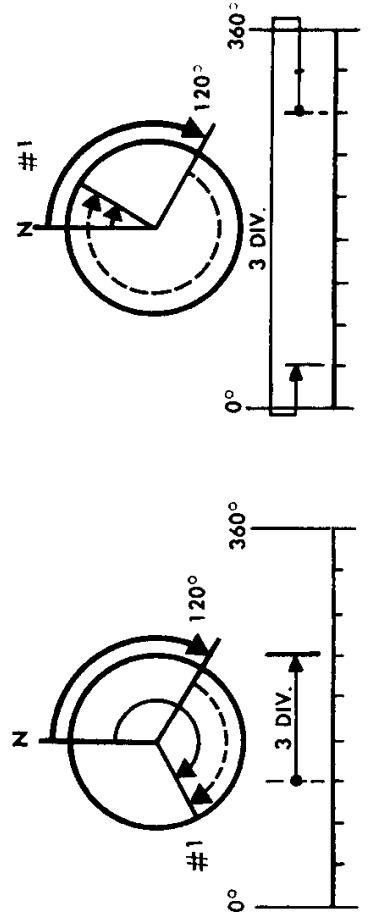

ROLL NO.	INTERVAL
1	11,803 - 10,000
2	10,100 - 8,350

ORIENTATION

DEPTHS

CORRELATION CURVES

RESISTIVITY →

CALIPER

AZIMUTH NO. 1 ELECTRODE
FROM MAGNETIC NORTH

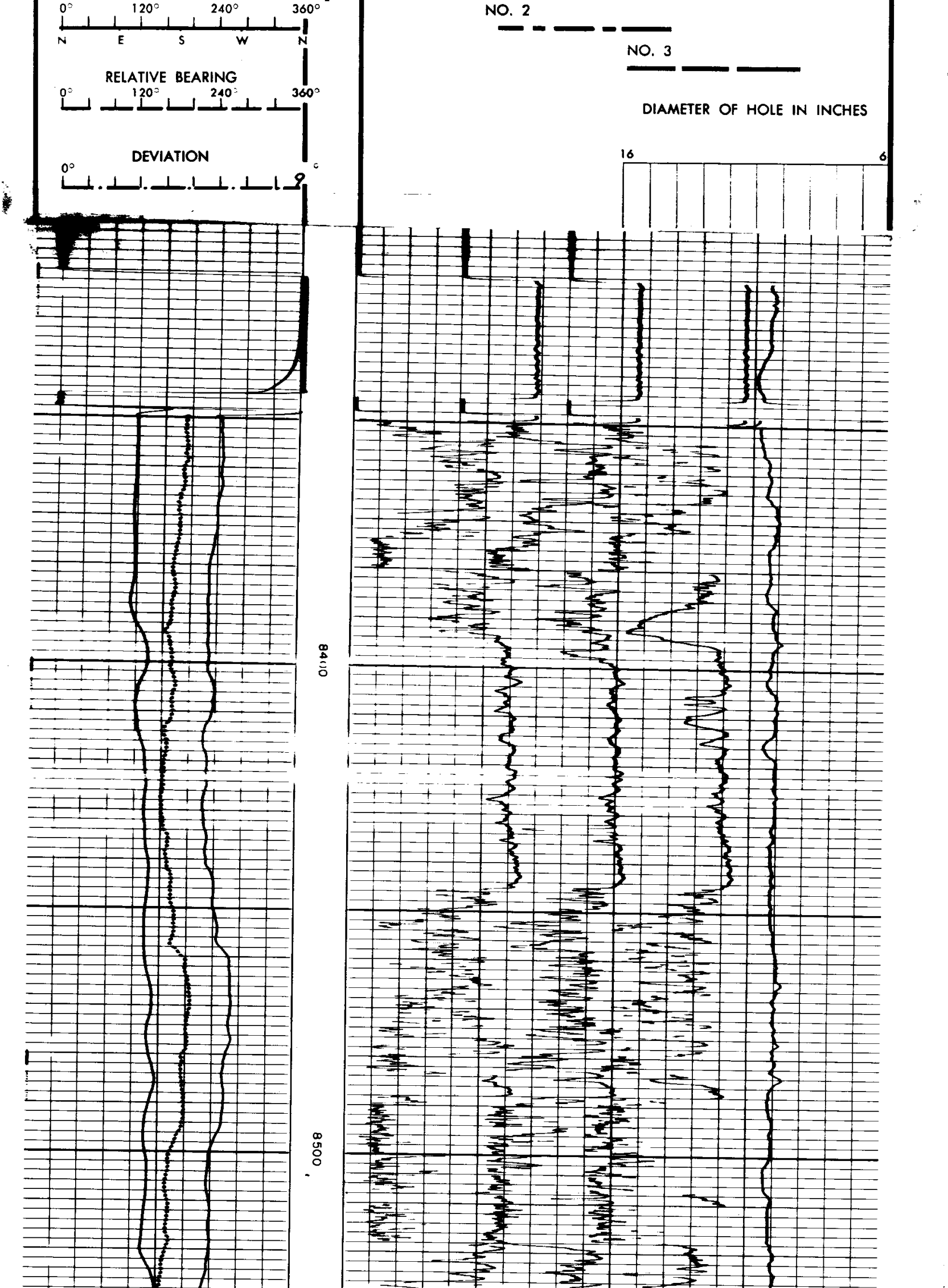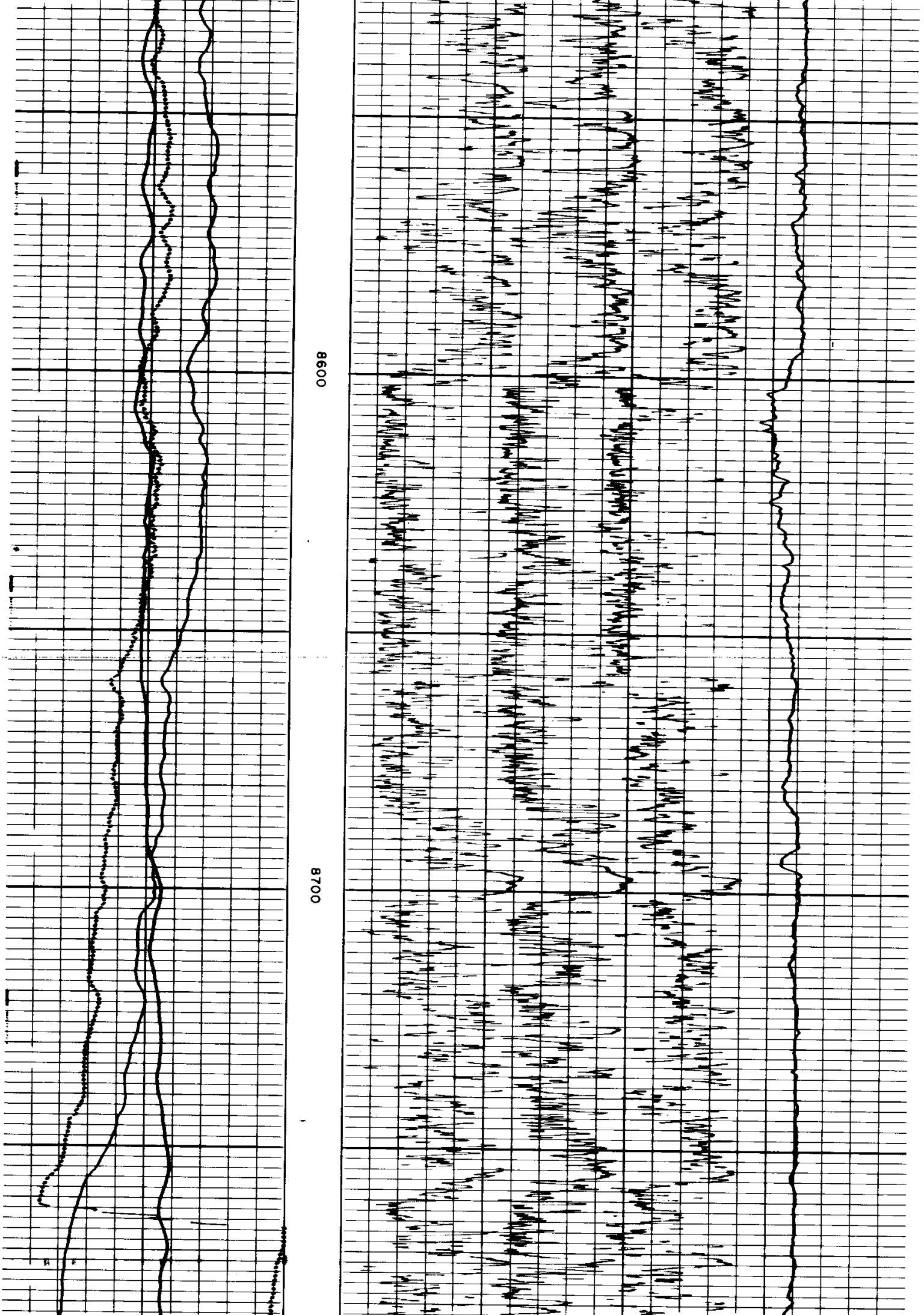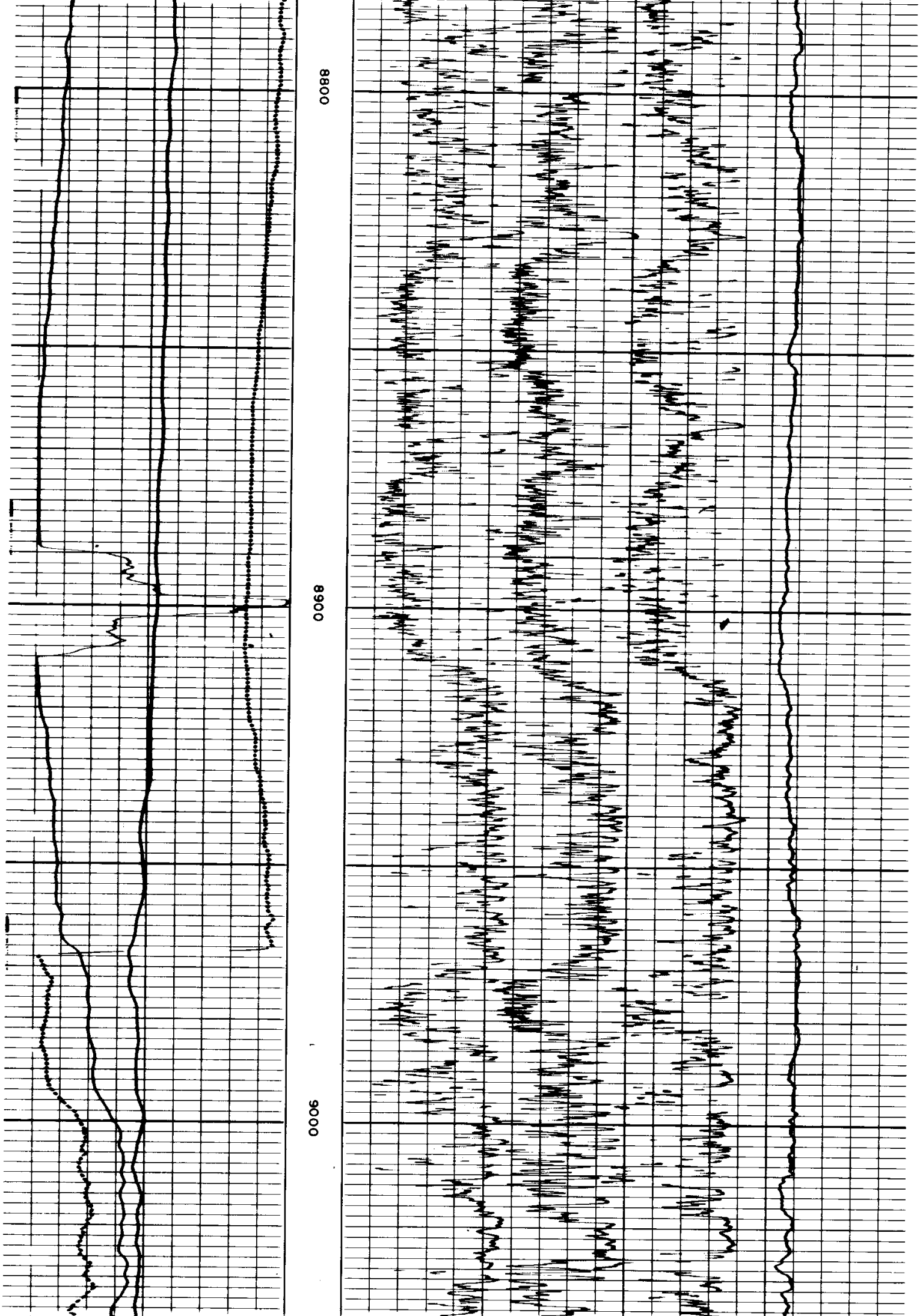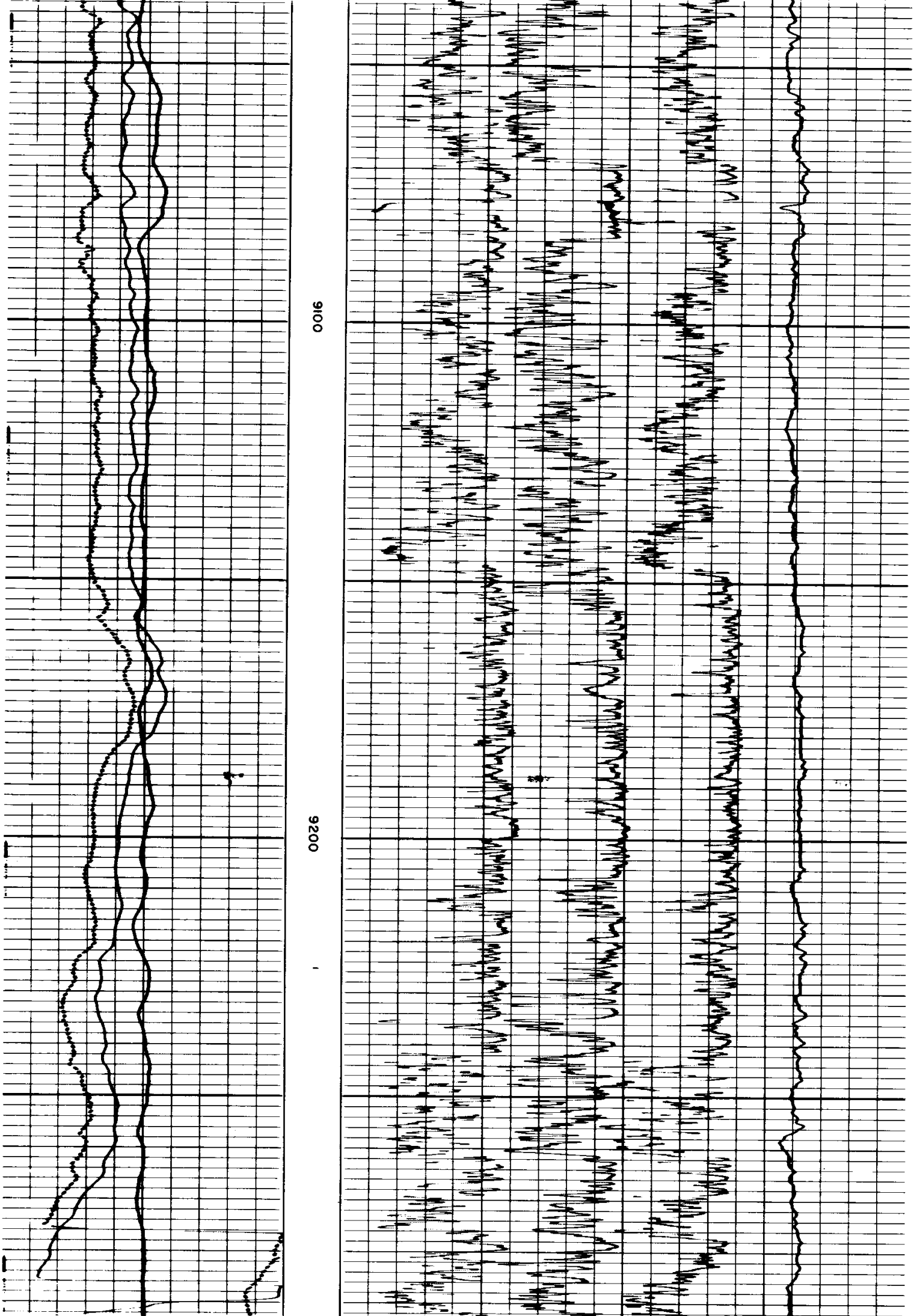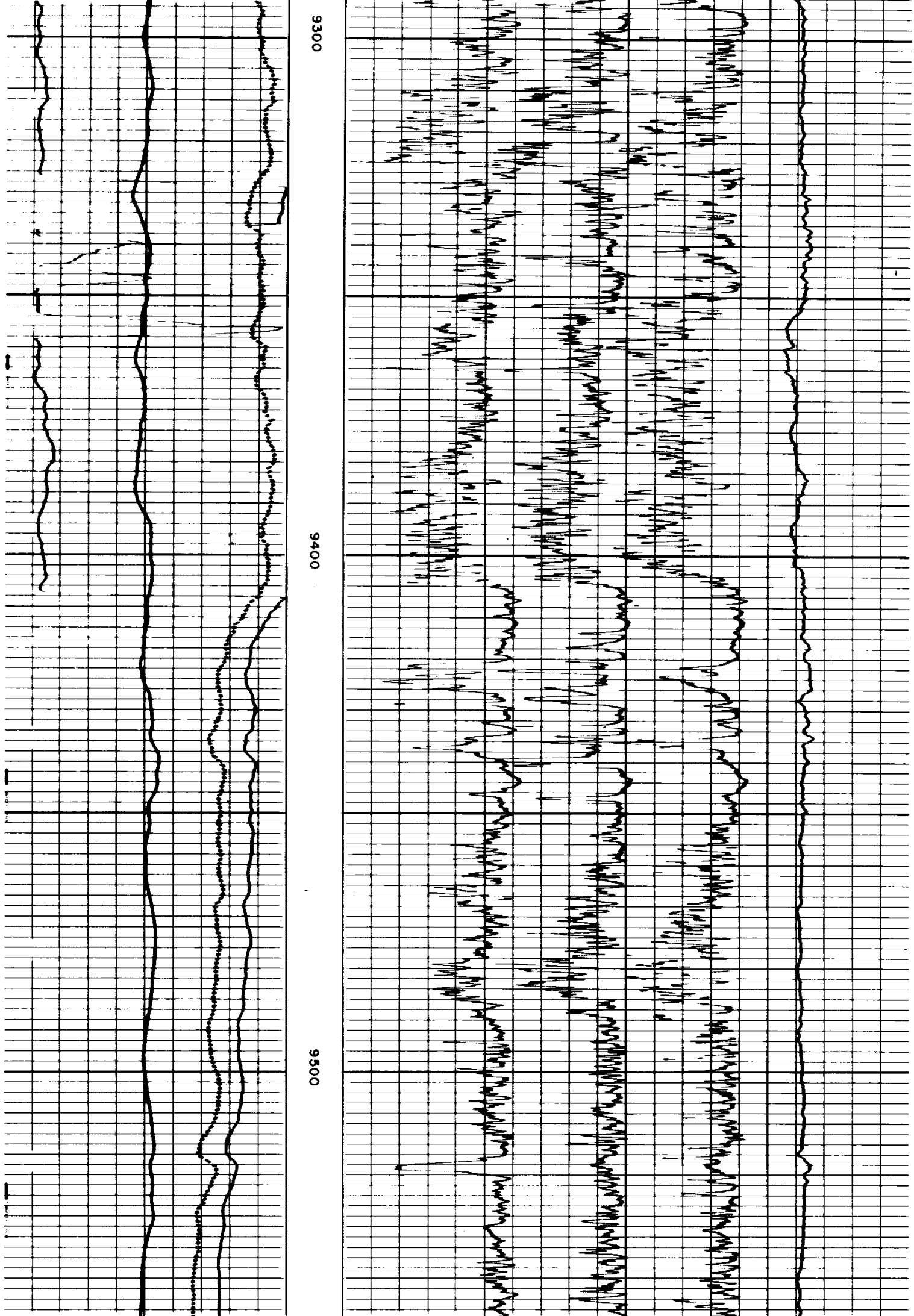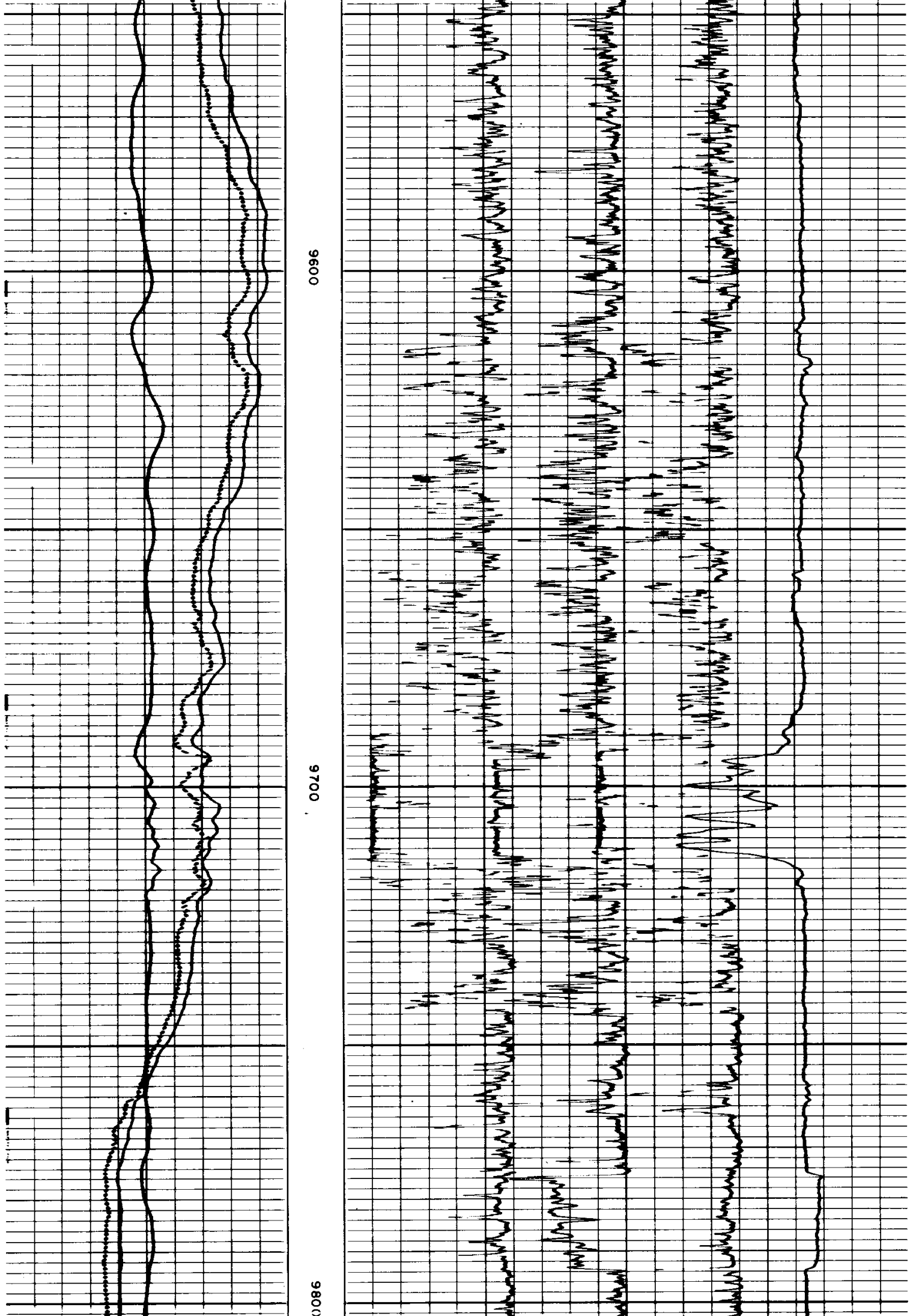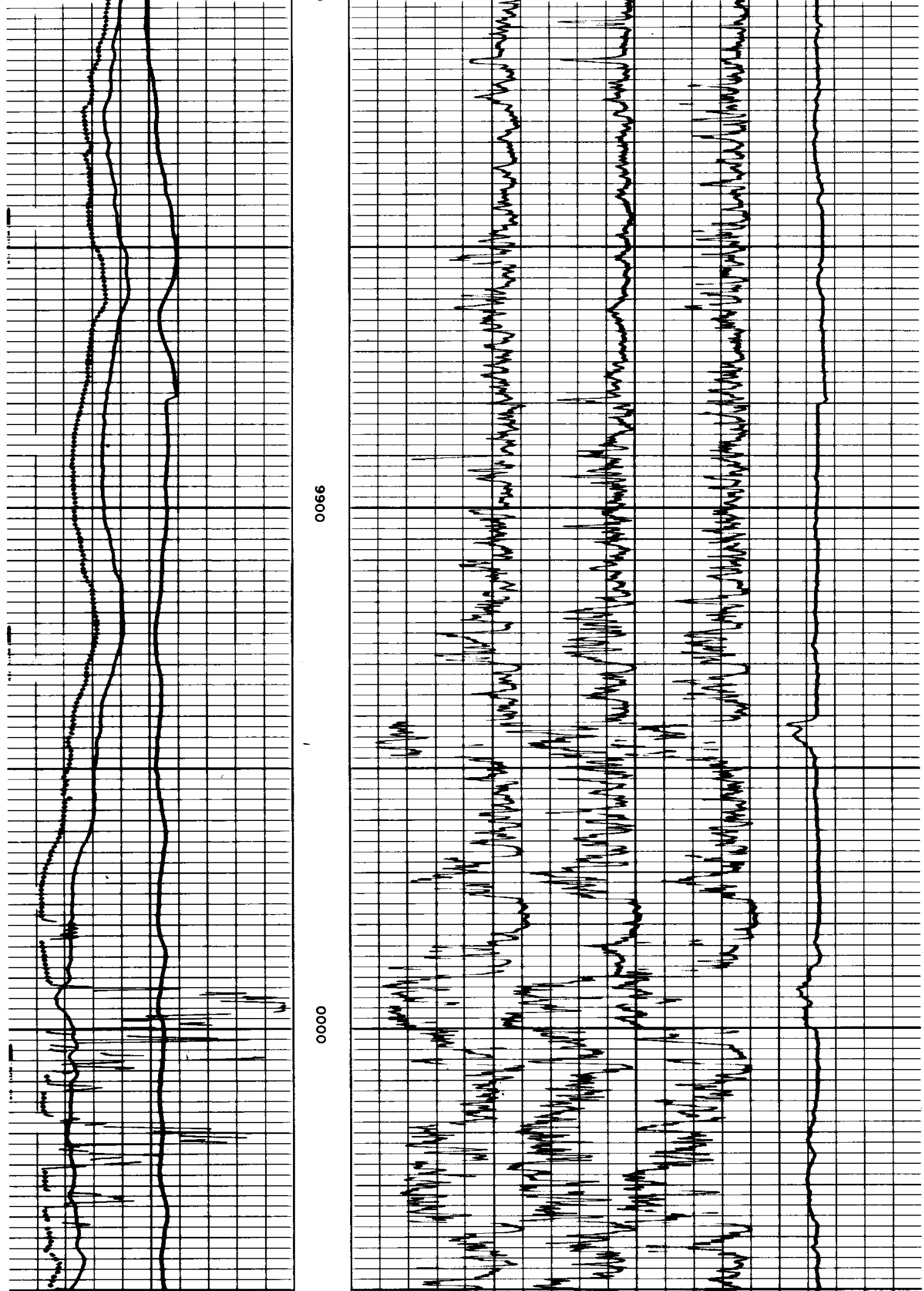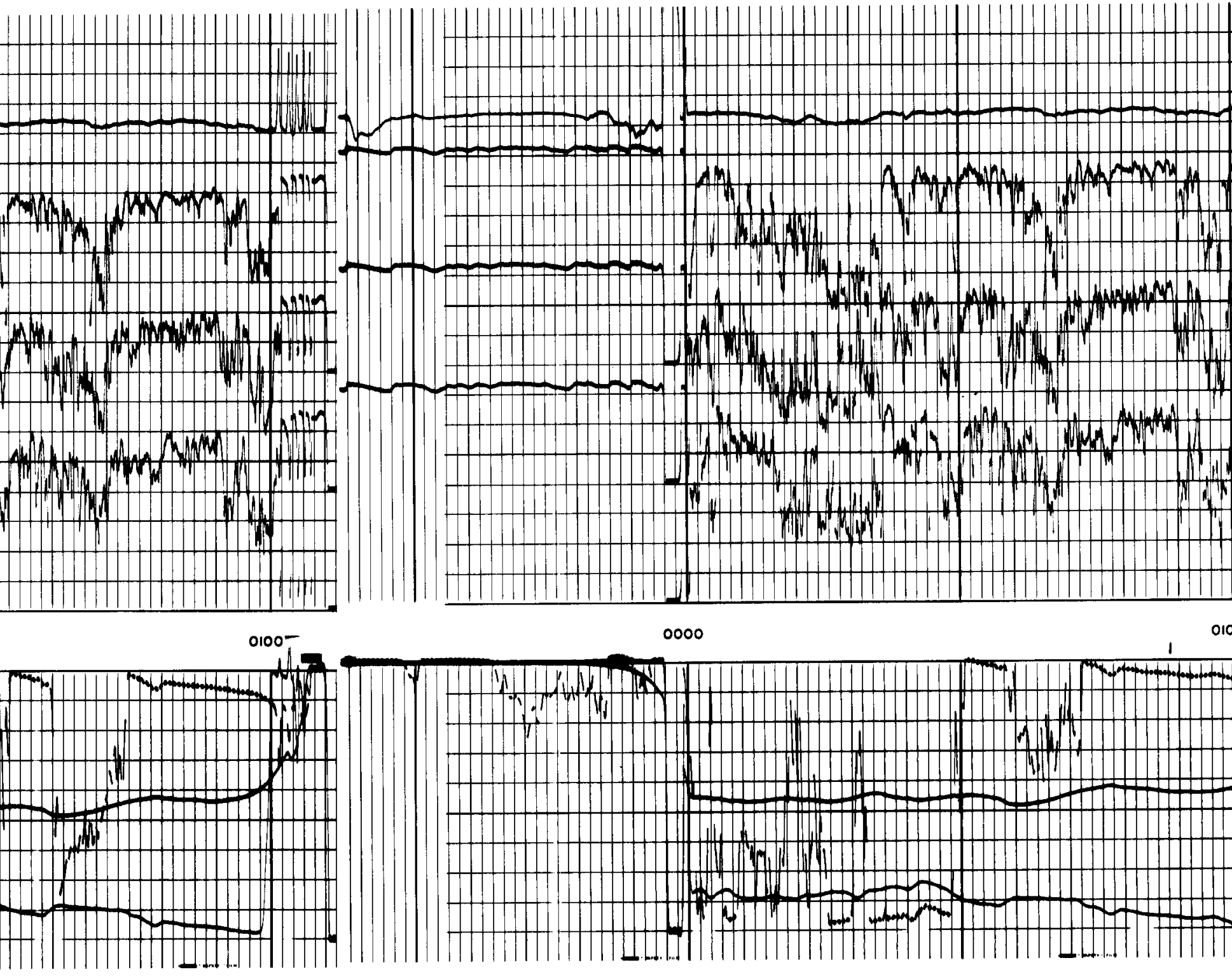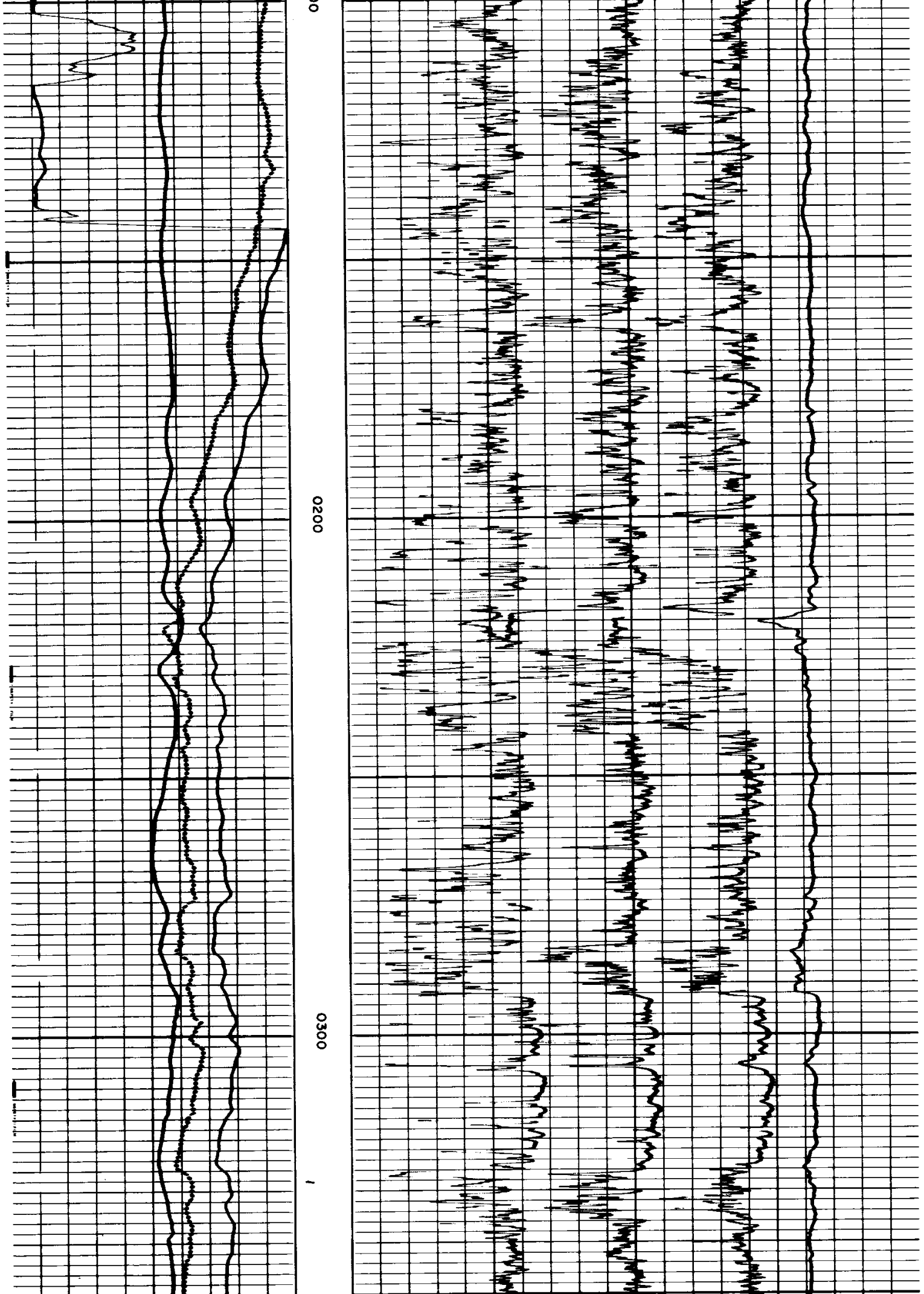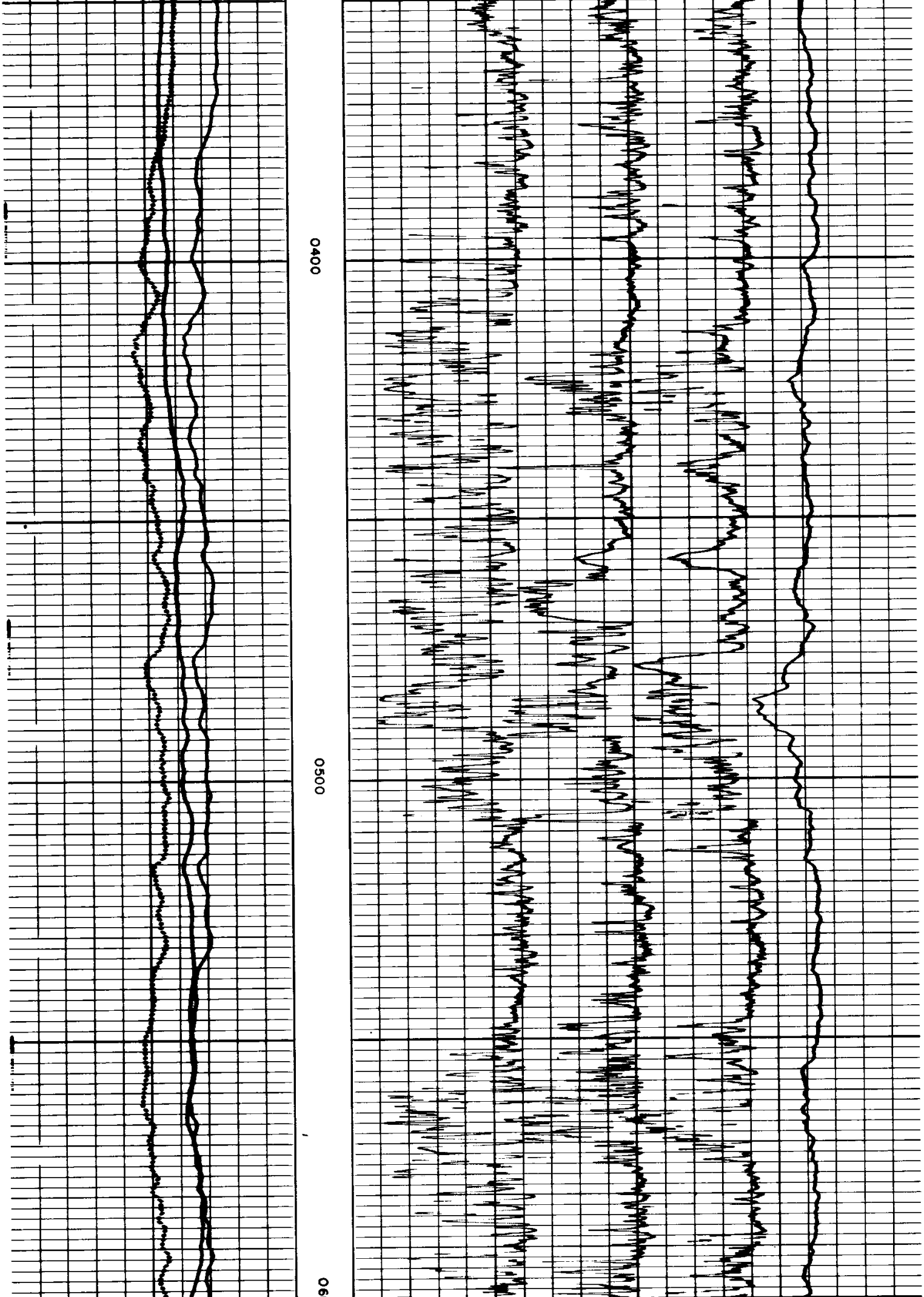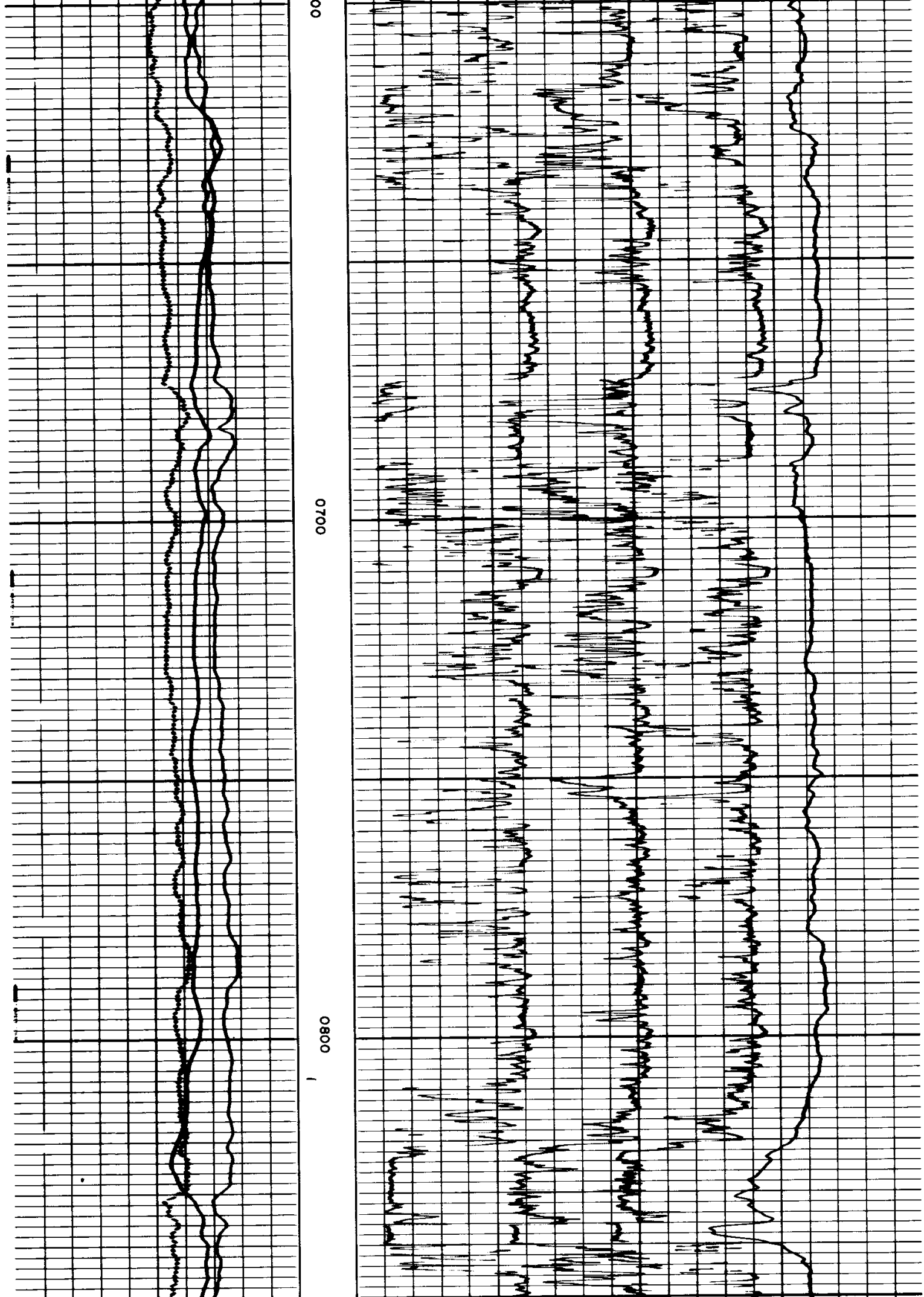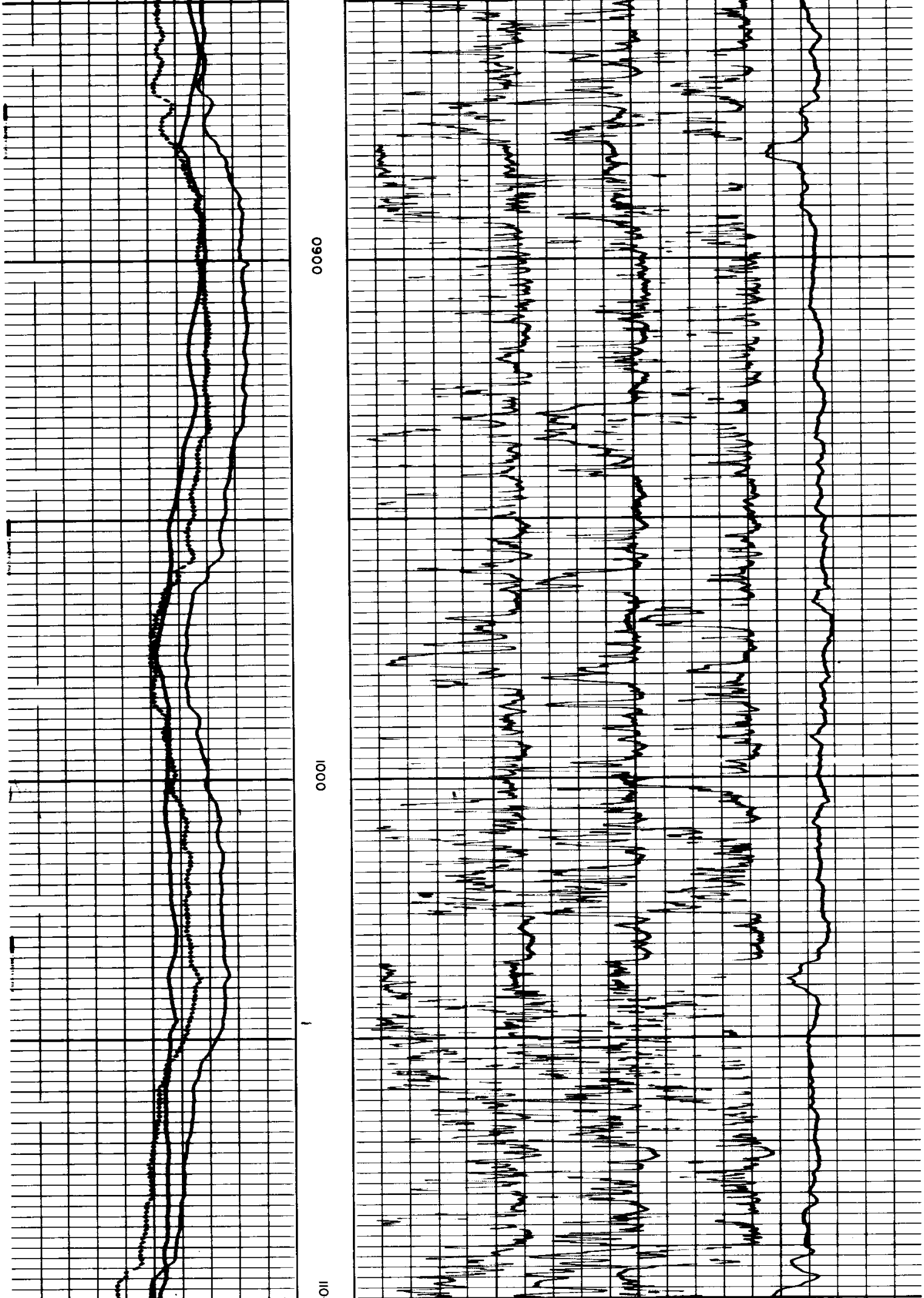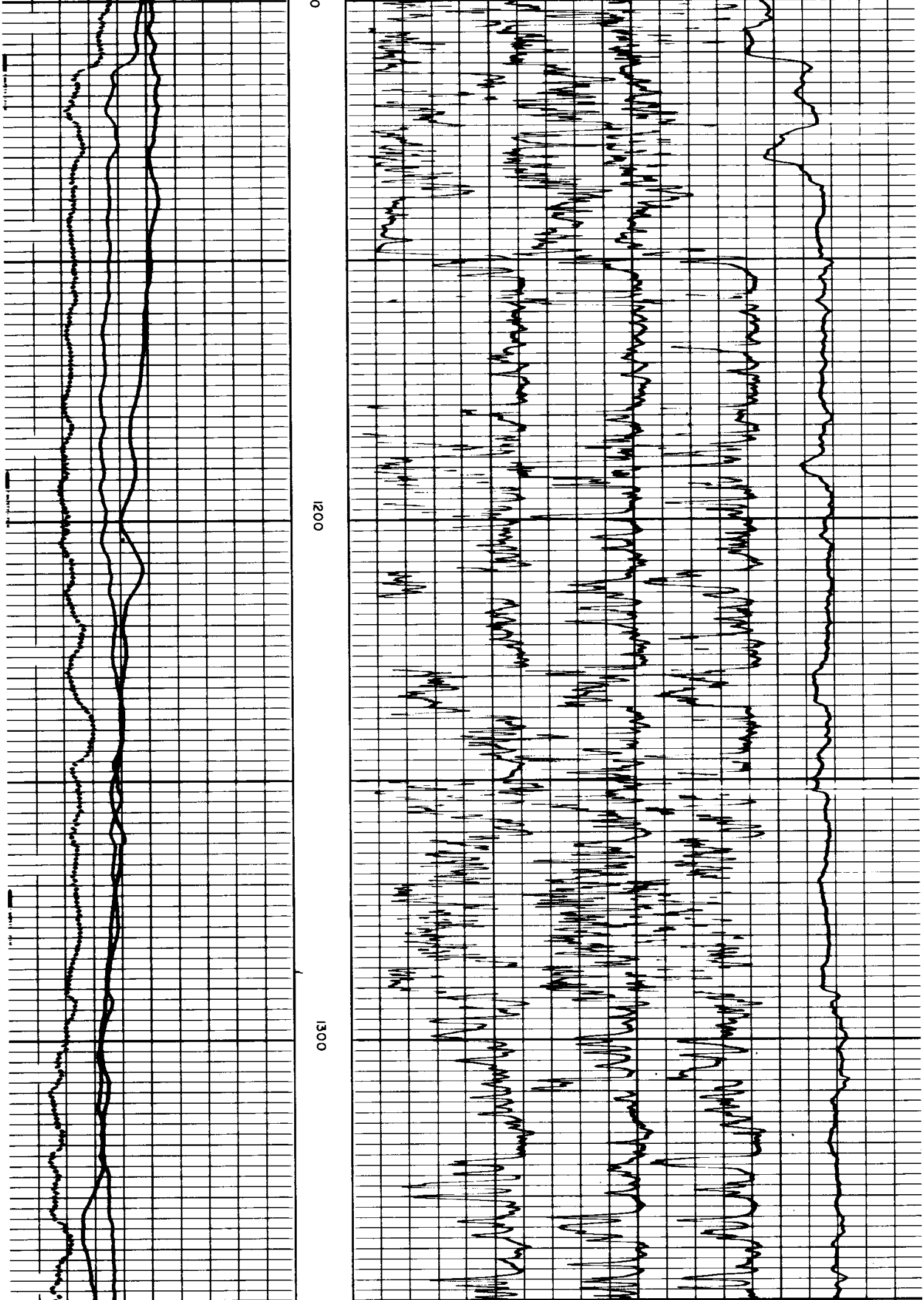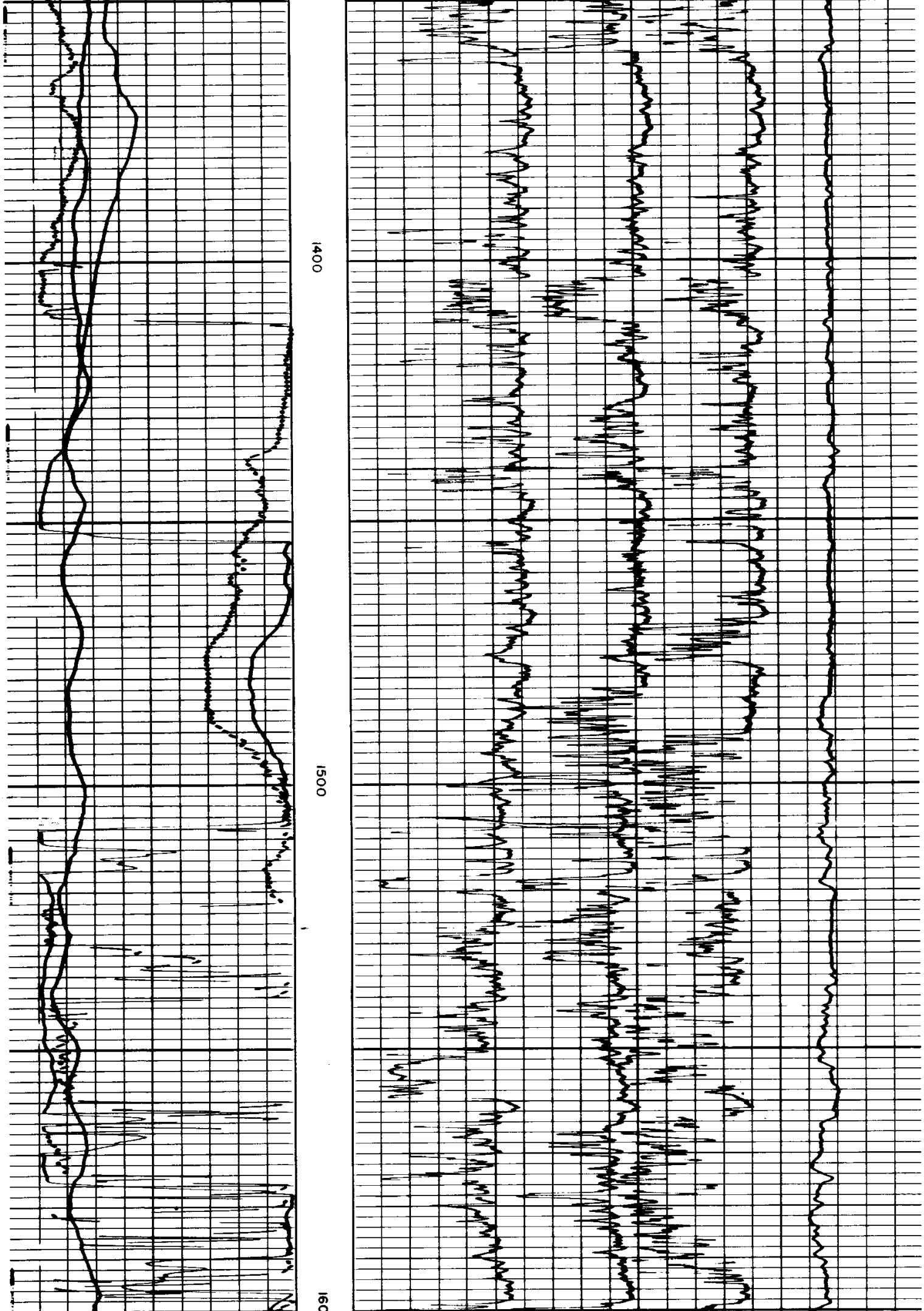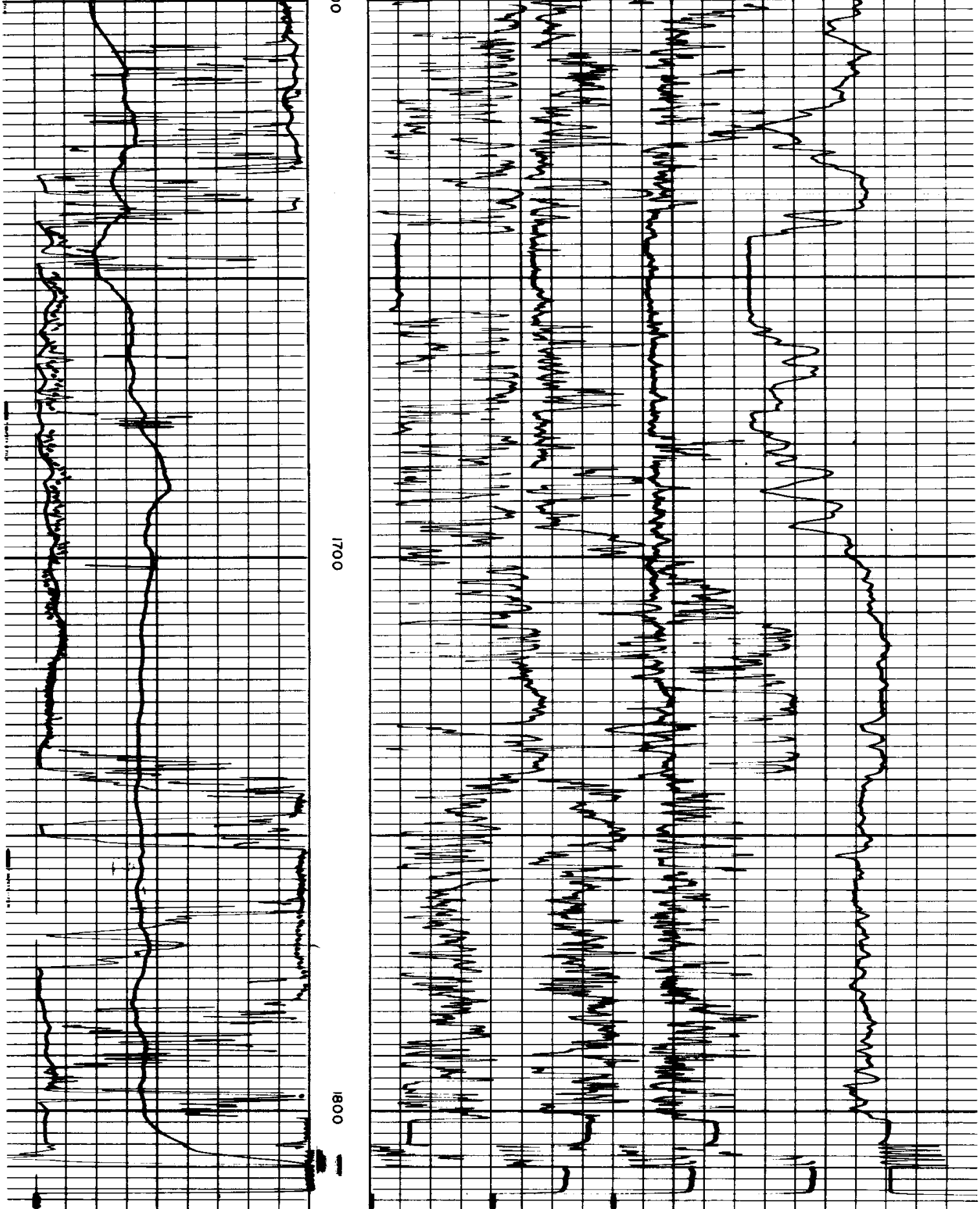NO. 1