Watzek 30-1

FIELD PRINT

Welex

CORRELATION LOG

NEUTRON LOG

COMPANY ____
WELL ____
FIELD ____
County ____ State ____

COMPANY Quintana Petroleum Co
WELL Watzek et al 30-1
FIELD Wildcat
COUNTY Clatsop STATE CALIFORNIA

Location 1769'S & 3935'W of N.E. Cor

Sec. 30 Twp. 6N Rge. 6W

Other Services: MSG PERF

Permanent Datum G.L. Elev. 870.7
Log Measured From K.B. 13.6 Ft. Above Perm. Datum
Drilling Measured From K.B

Elev.: K.B. 884.3
D.F. ____
G.L. 870.7

Run No.	-ONE-			
Date & Time Survey	12-31-80 8:00A		[illegible]	
Date & Time Cementing	—			
Type Cementing Operation	—		JAN 19 1981	
Depth Driller	7019'			
Depth Welex	7006		[illegible]	
Logged Interval	7006' to 2050'		to	
Casing Driller	@		@	
Float Collar—D.V. Tool	—	—		
Squeeze Depth	—			
Amount & Type Cement	—			
Amount & Type Admix	—			
Type Fluid in Hole	Fresh Water			
Fluid Level	536'			
Salinity PPM Cl	—			
Weight lb/gal	—			
Approx. Logged Cem. Top	—			
Calculated Cement Top	—			
Max. Hole Temperature	— °F.		°F.	
Tool No.	Cosmo			
Spacing Recorded				
Equipment—Location	9130	Woodward		
Recorded by	Chris			
Witnessed by	Mr. Barber - Mr. Williams			

Fold Here

BORE HOLE RECORD

Bit Size	From	To

CASING RECORD

Csg. Size	Wt.	From	To	
				Centralized Interval
				Scratched Interval
				Open Perforations

Service Ticket No. ____ Remarks ____

Welex does not guarantee the accuracy of any interpretation of log data, conversion of log data to physical rock parameters, or recommendations which may be given by Welex personnel or which may appear on the log or in any other form. Any user of such data, interpretations, conversions, or recommendations agrees that Welex is not responsible except where due to gross negligence or wilful misconduct, for any loss, damages, or expenses resulting from the use thereof.

= 100'

NEUTRON

← COUNT RATE INCREASES

COLLAR LOG

NEUTRON

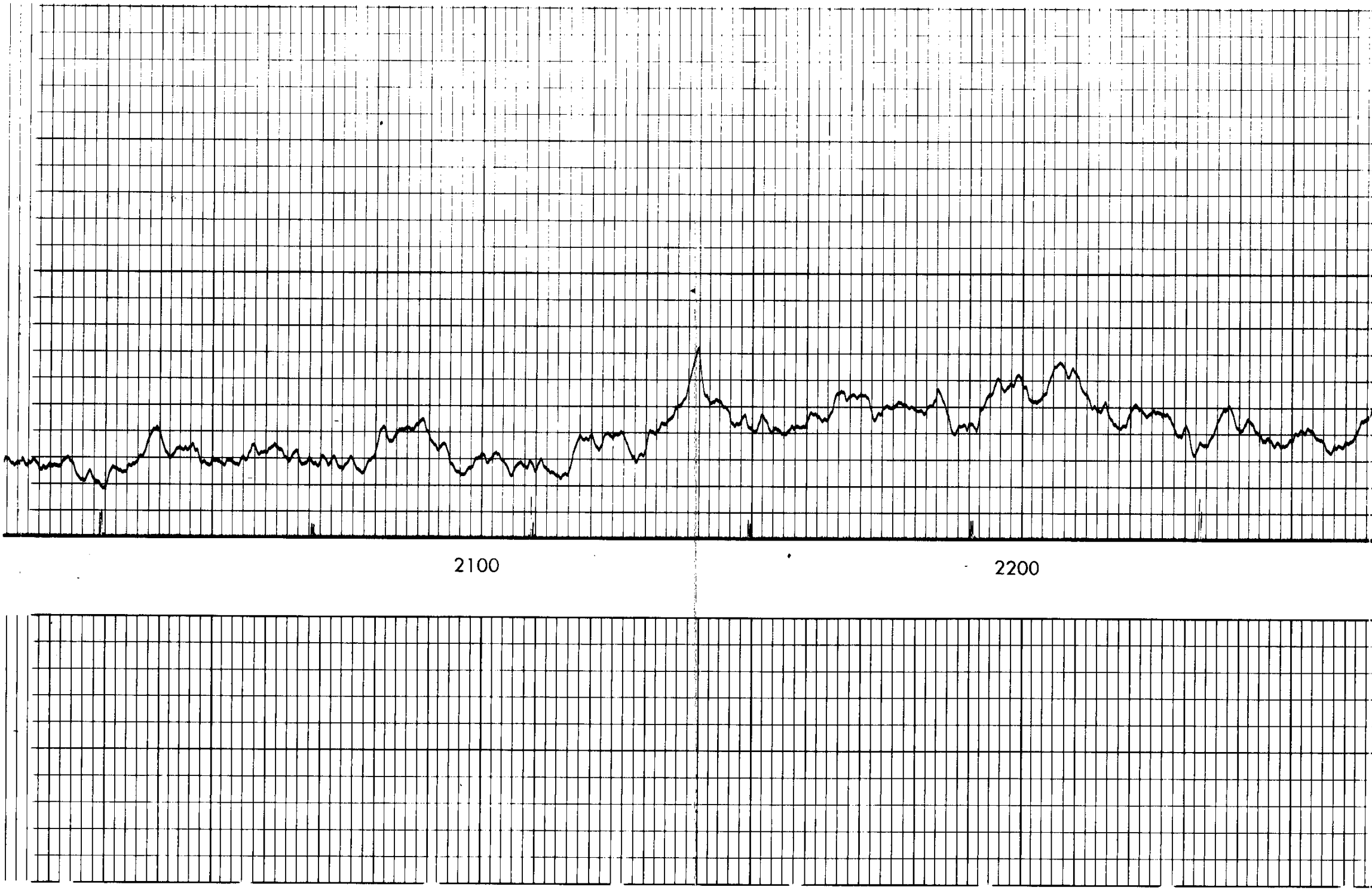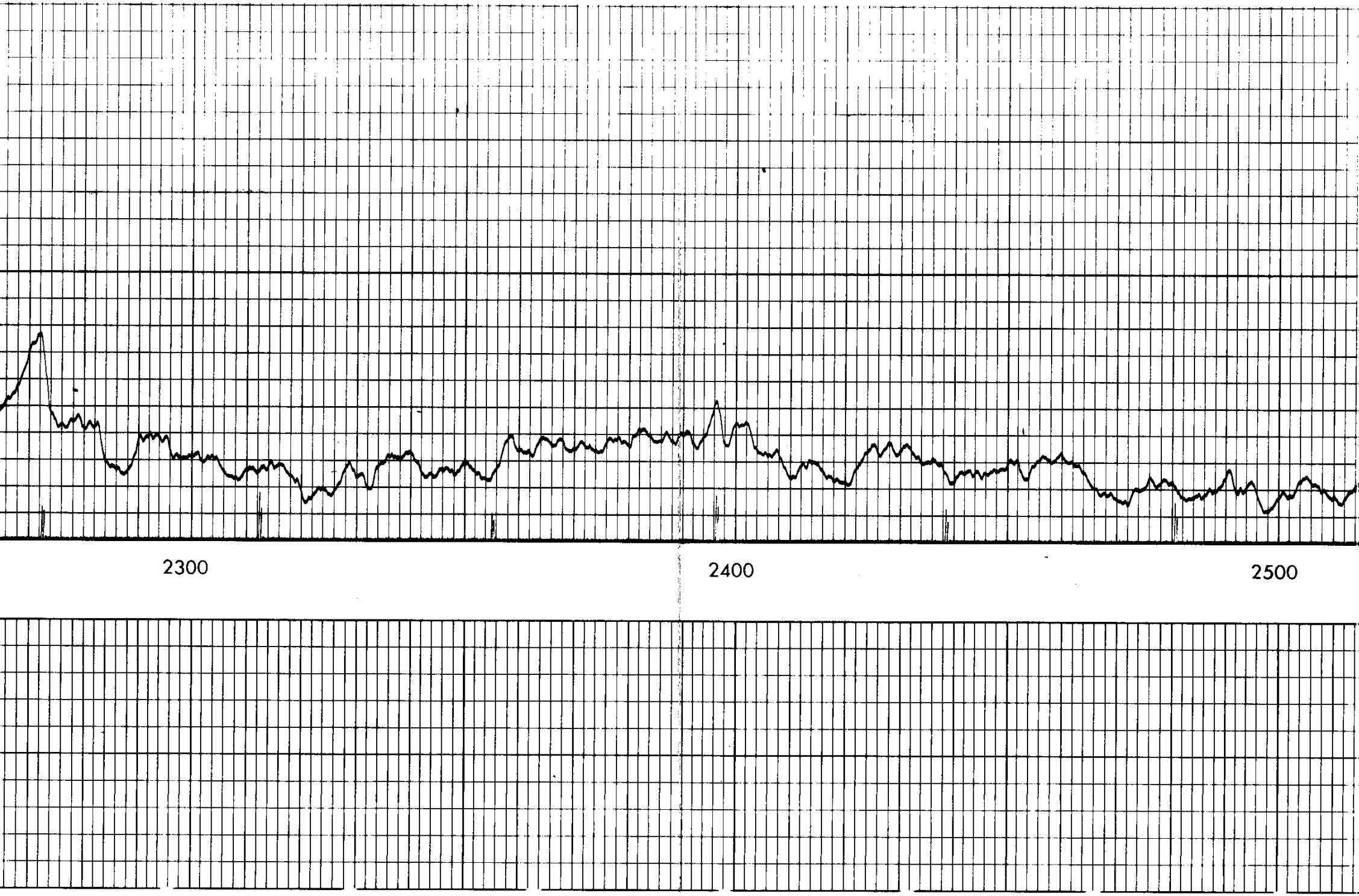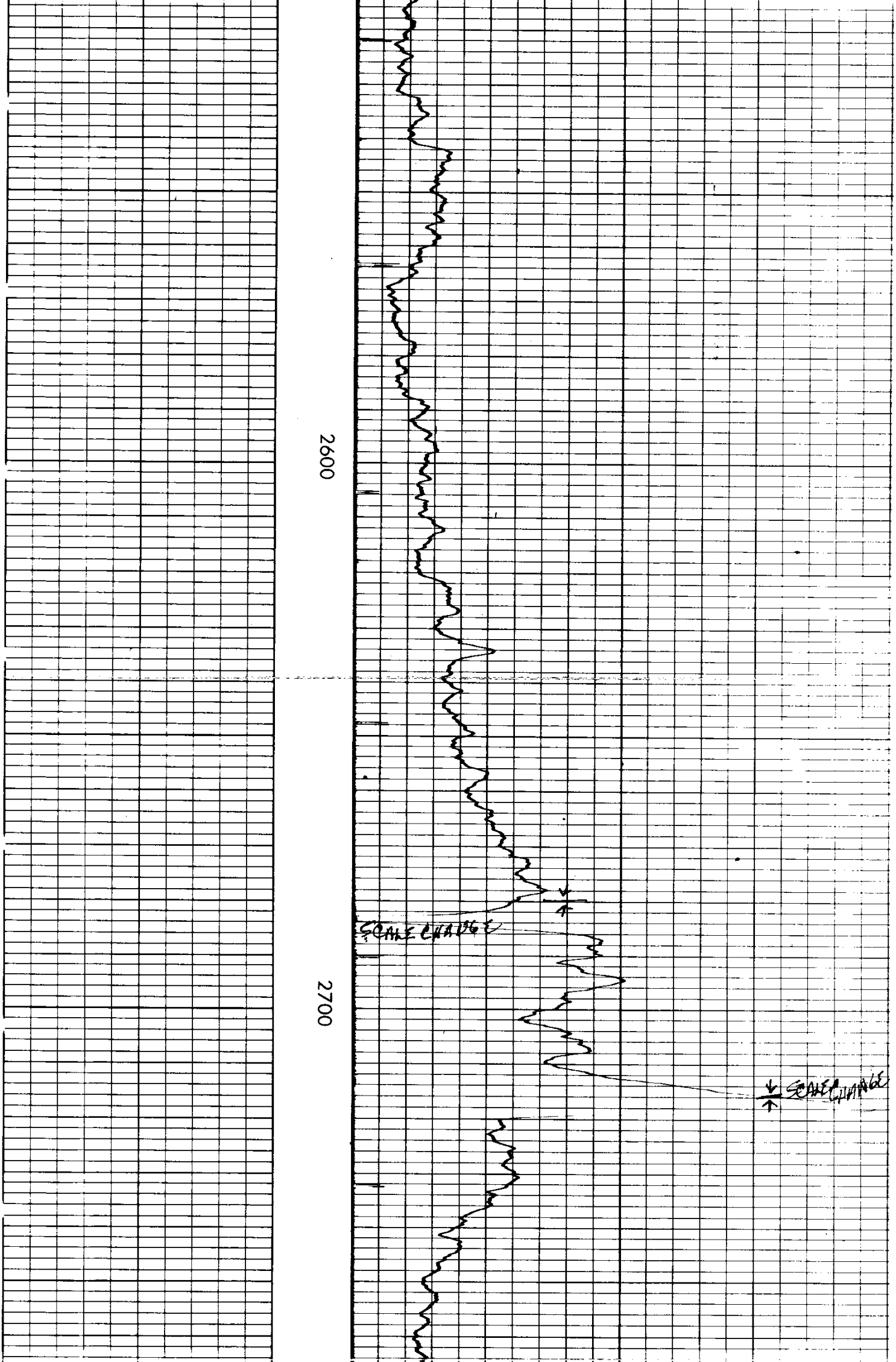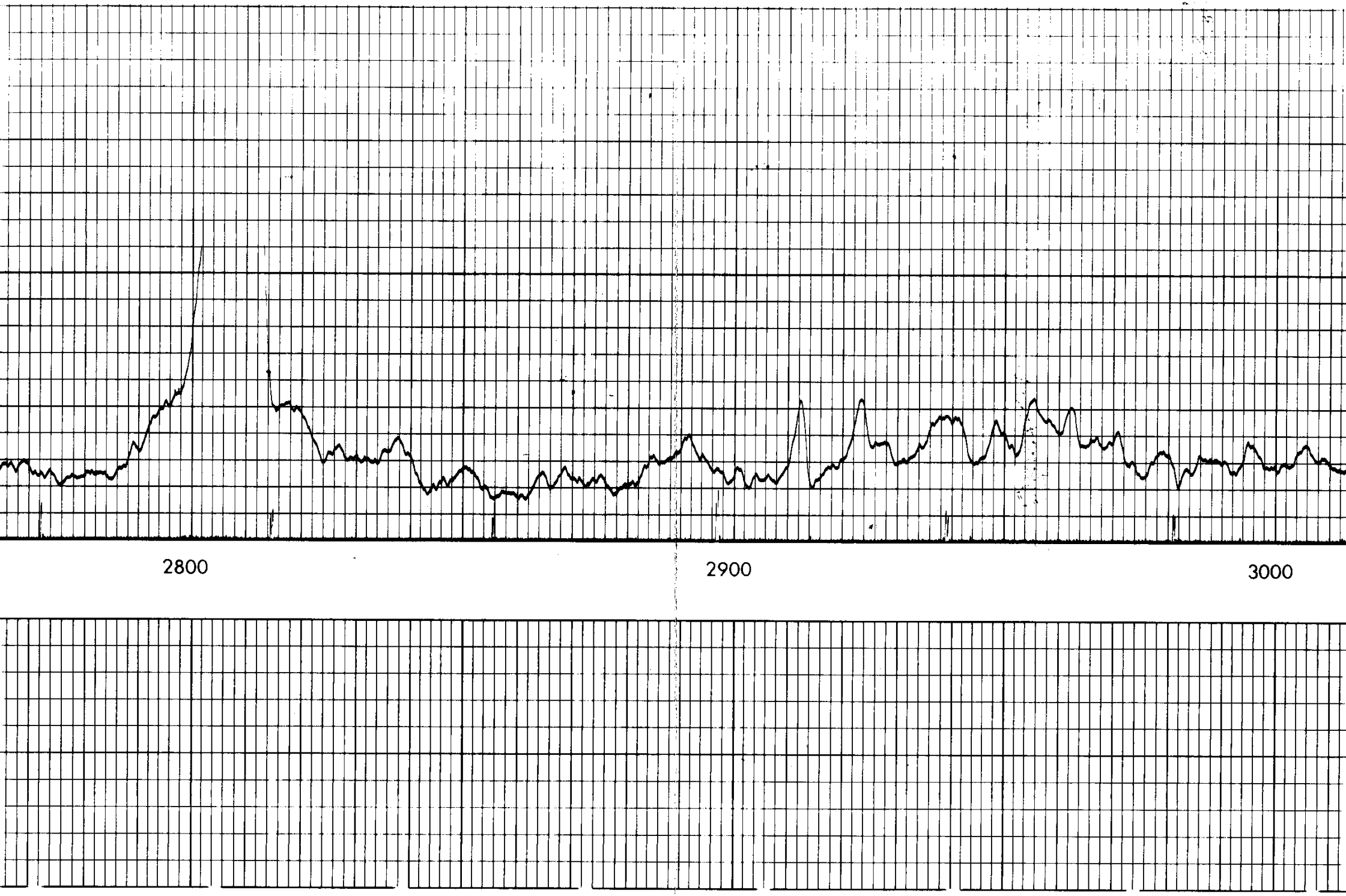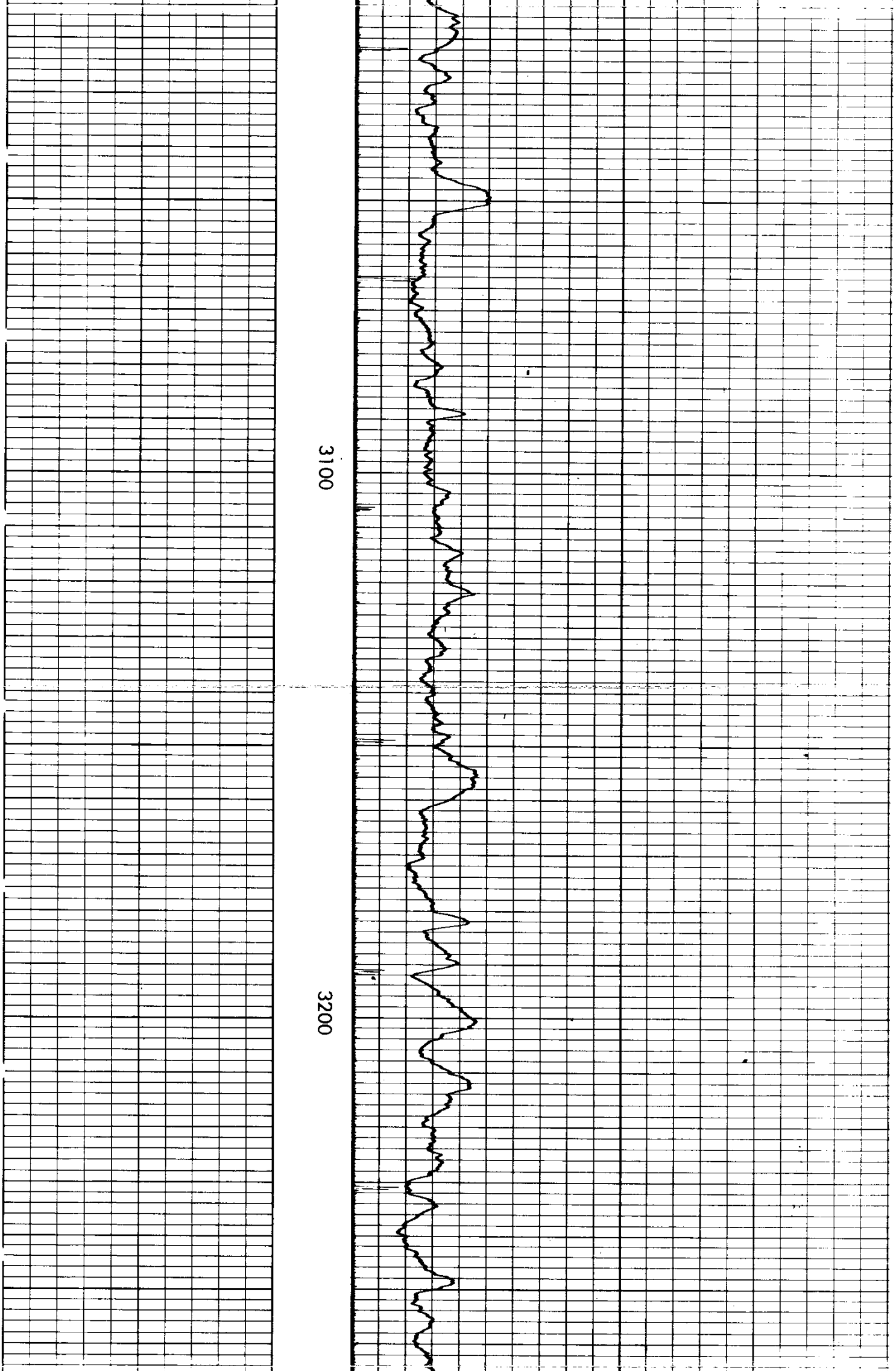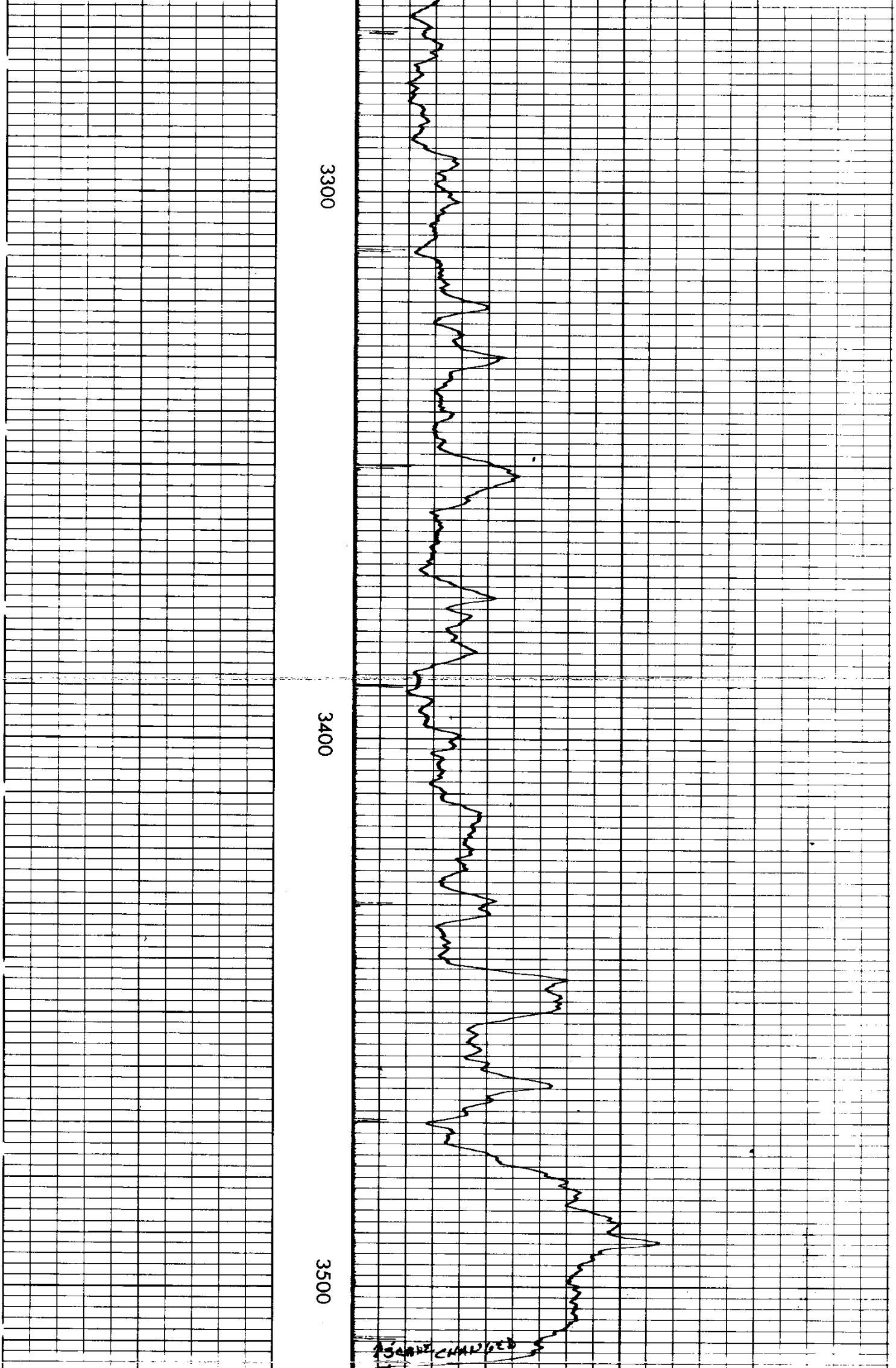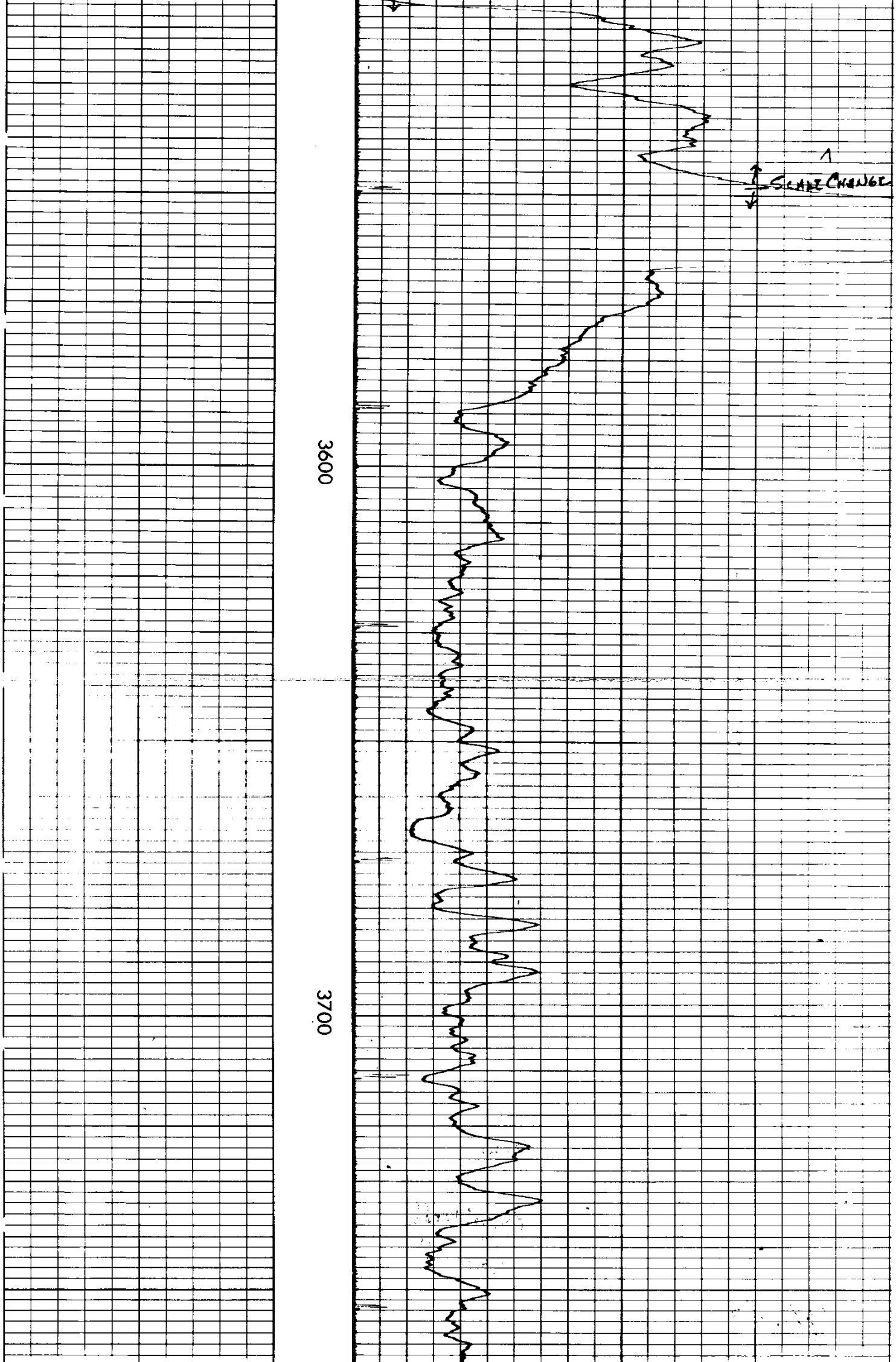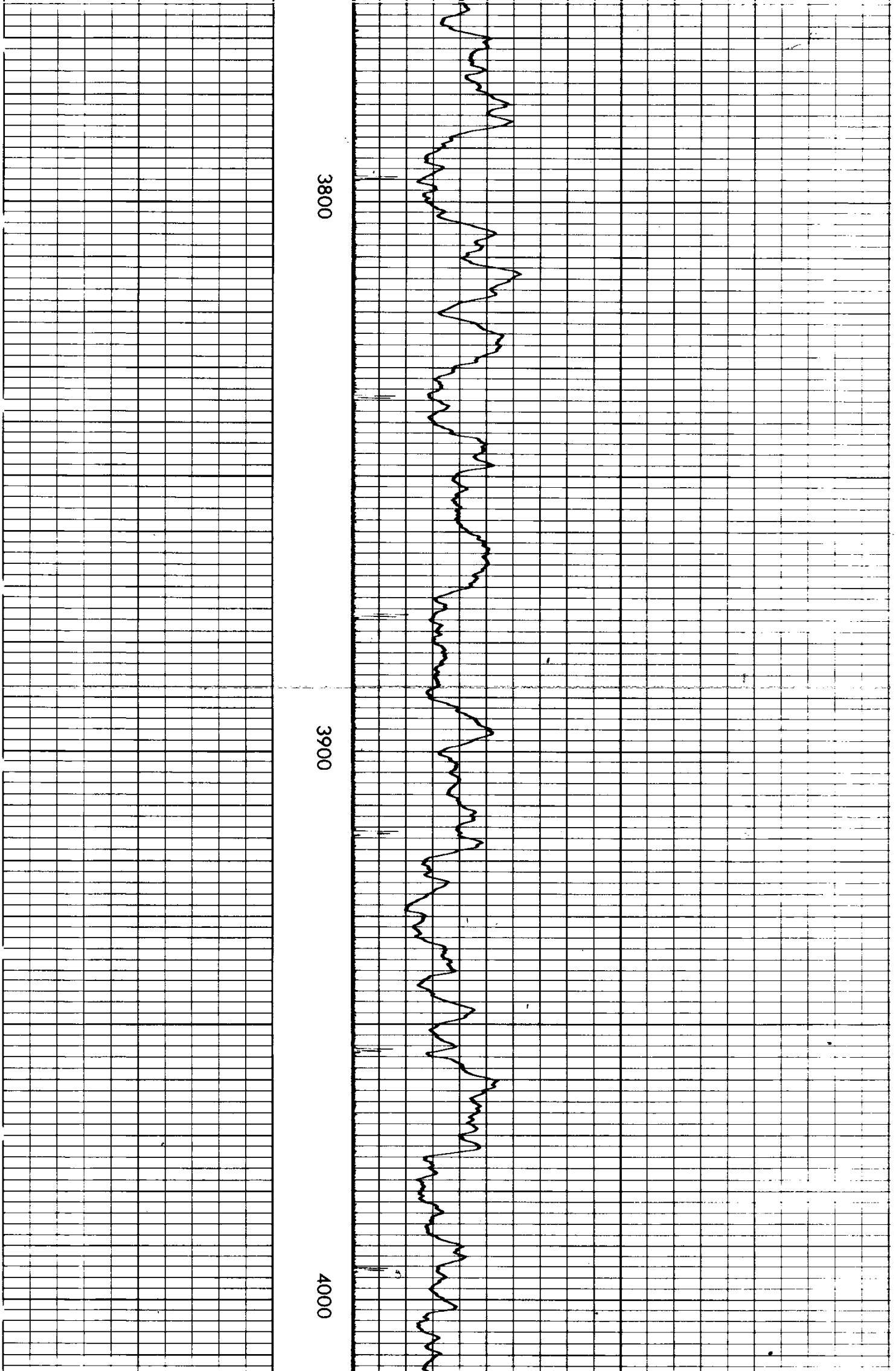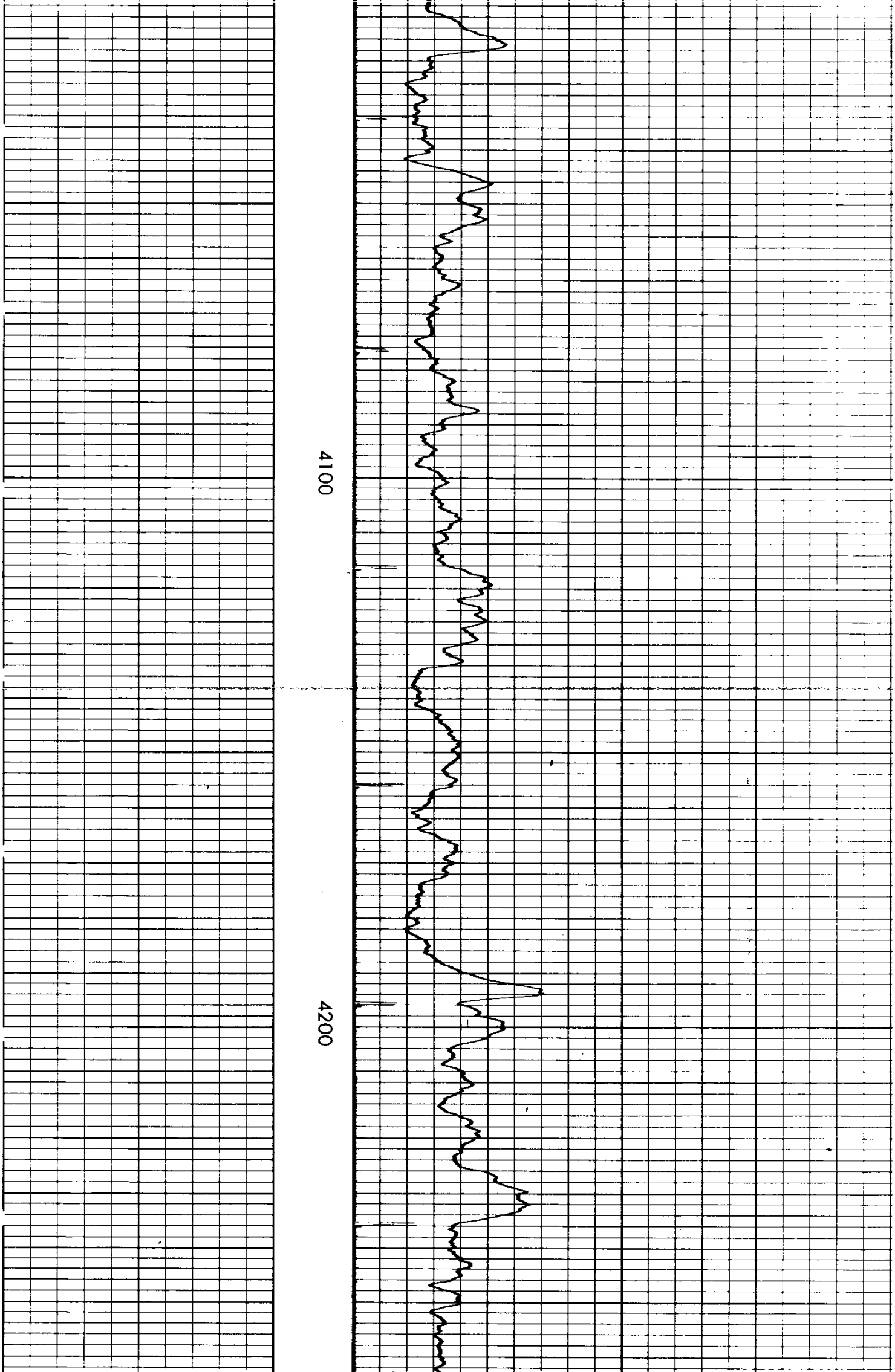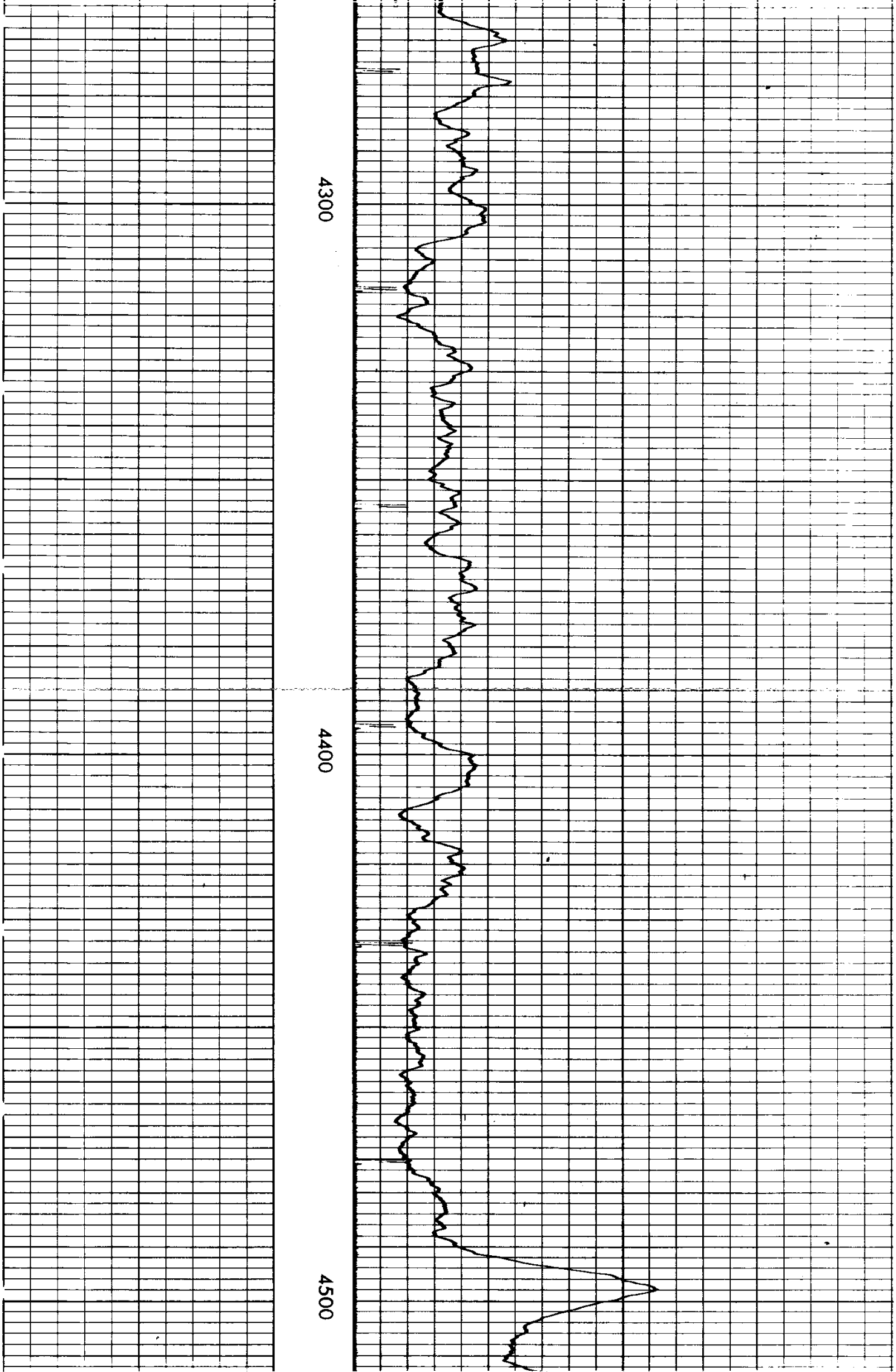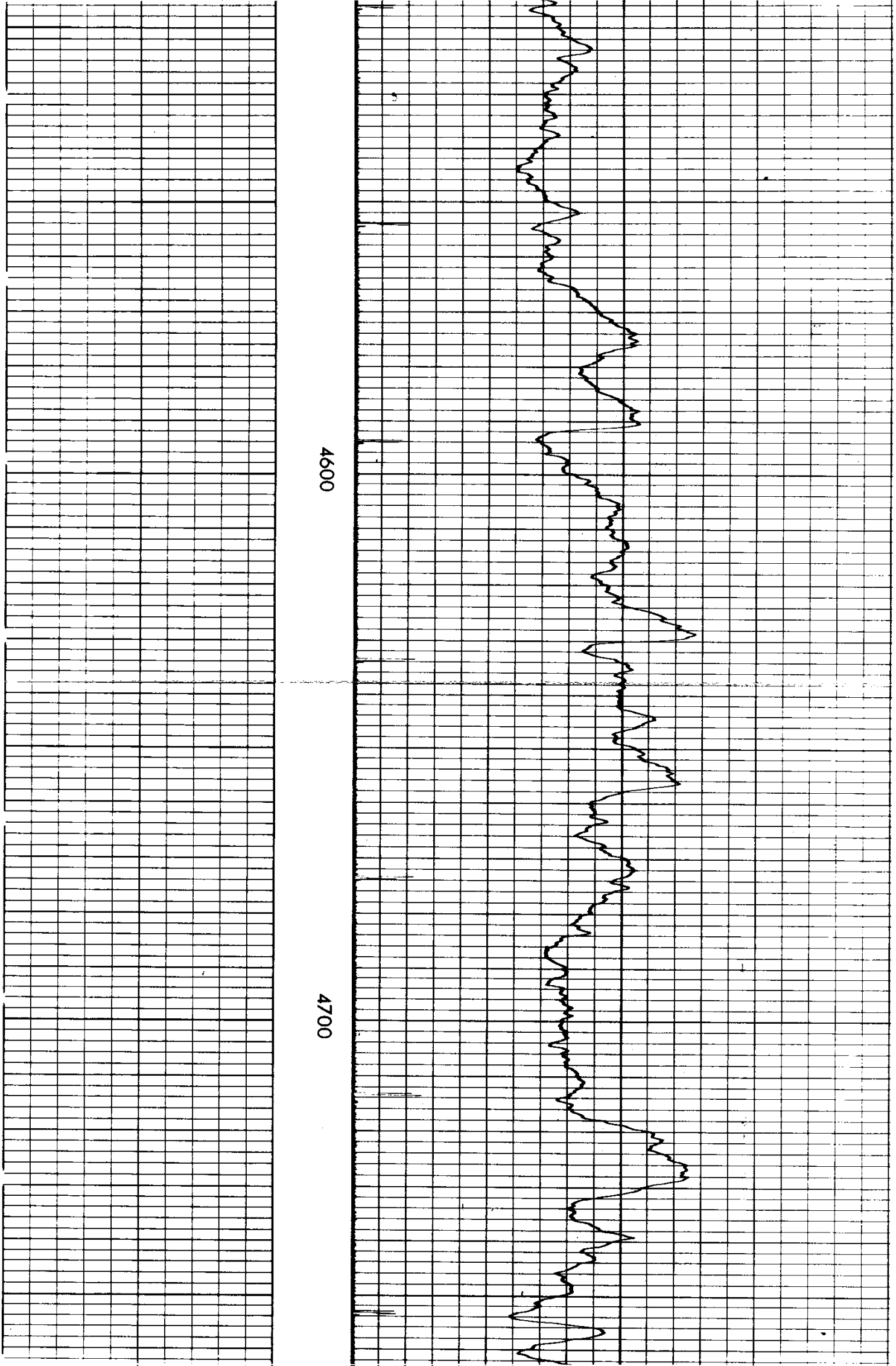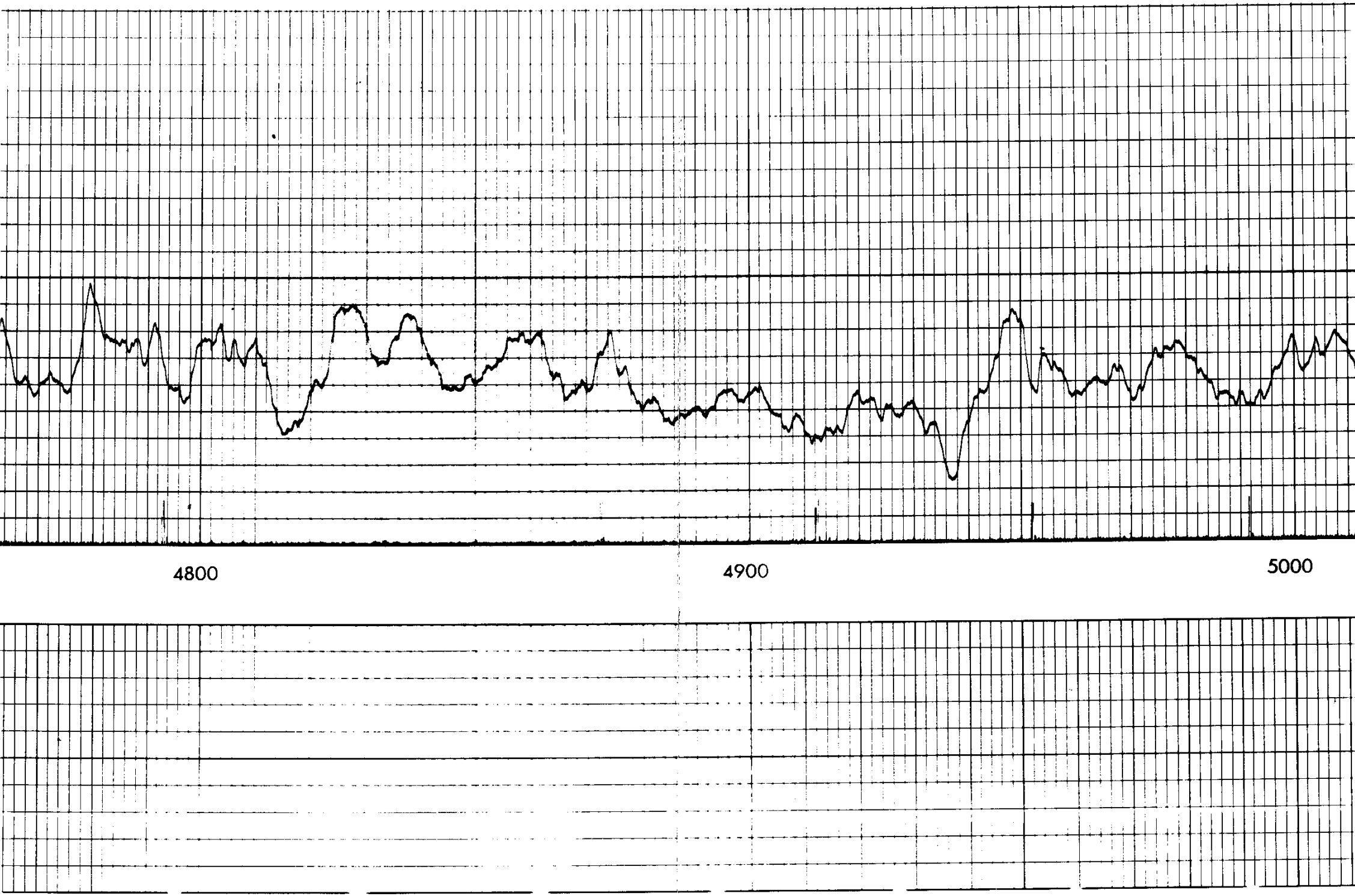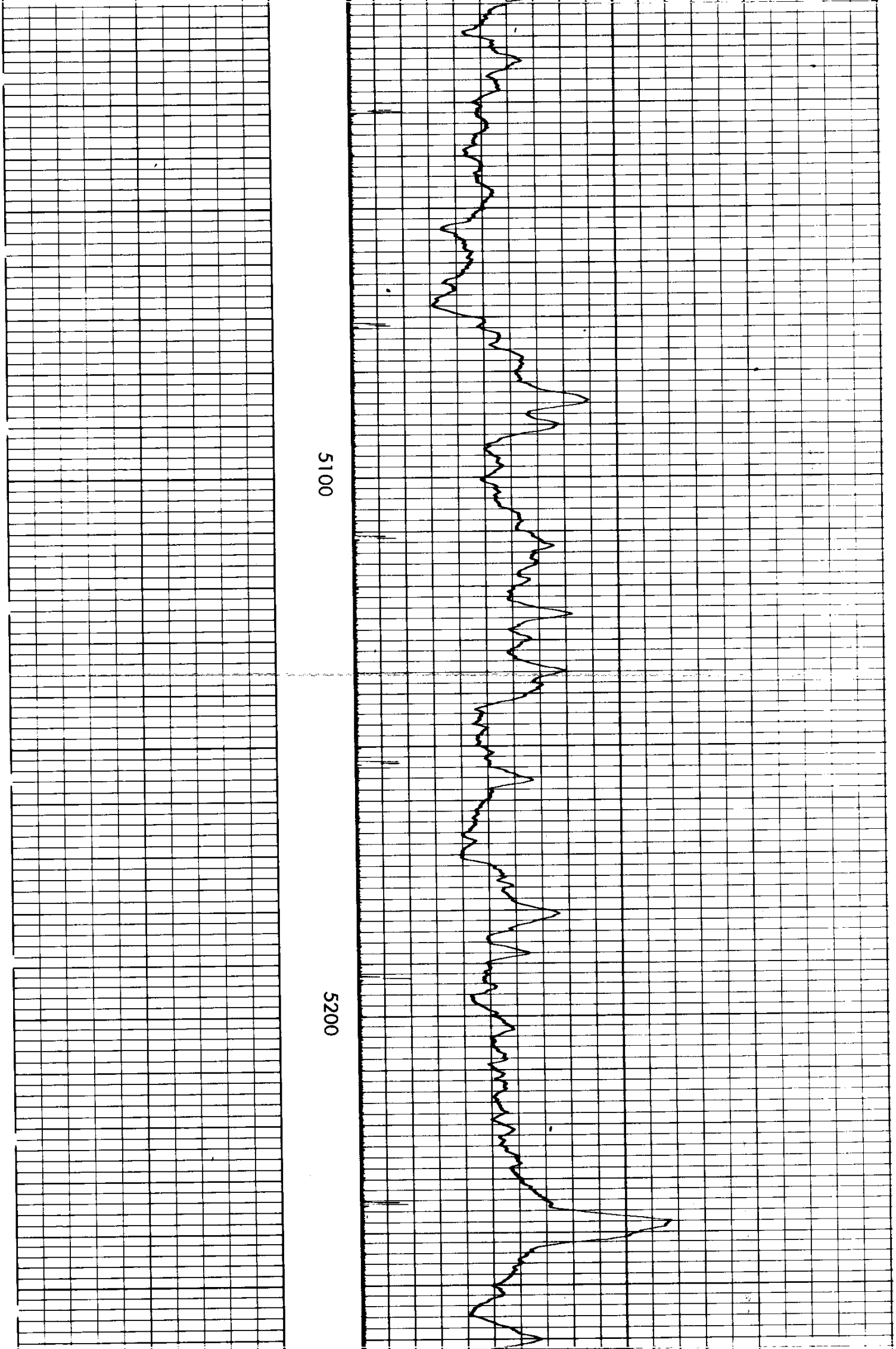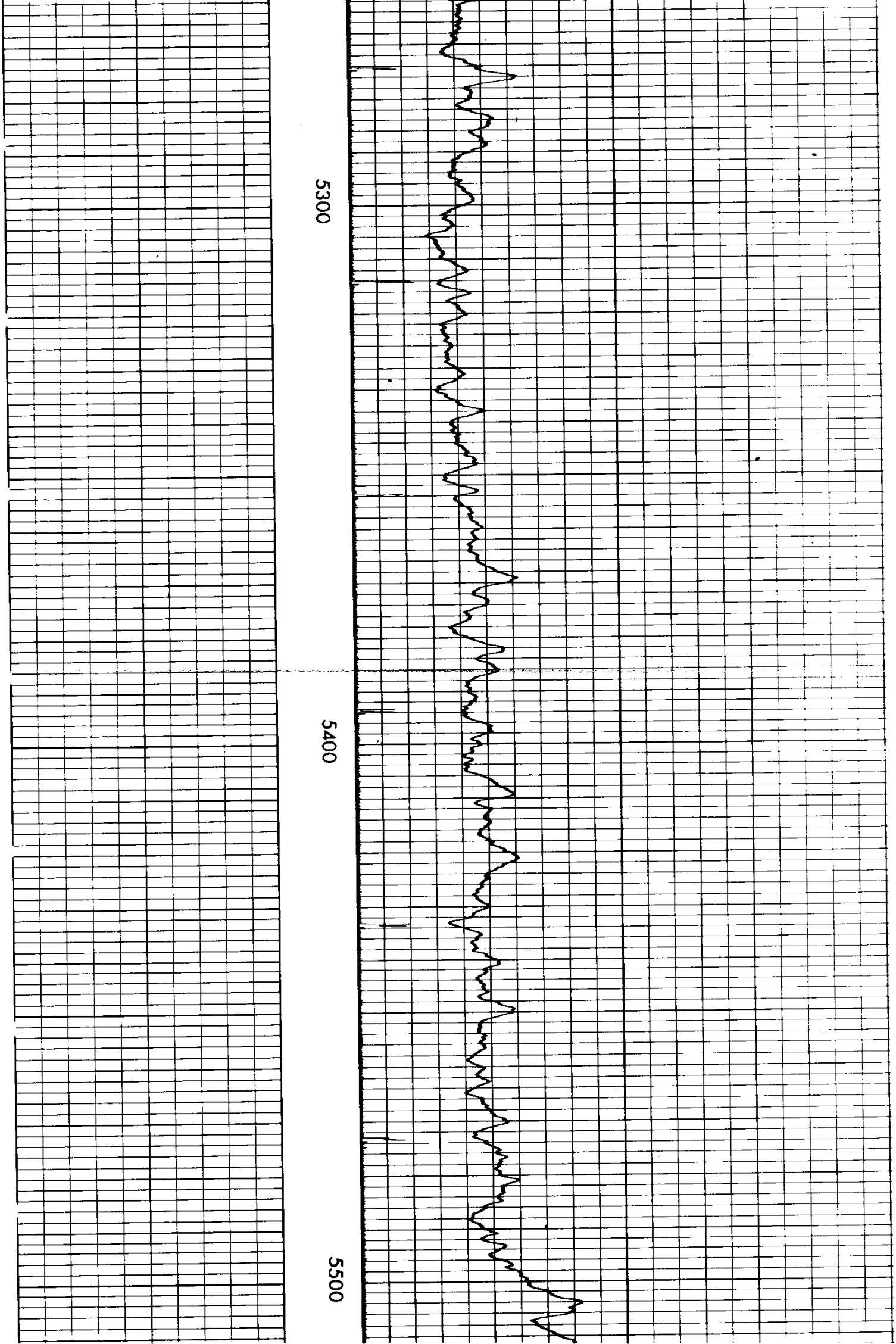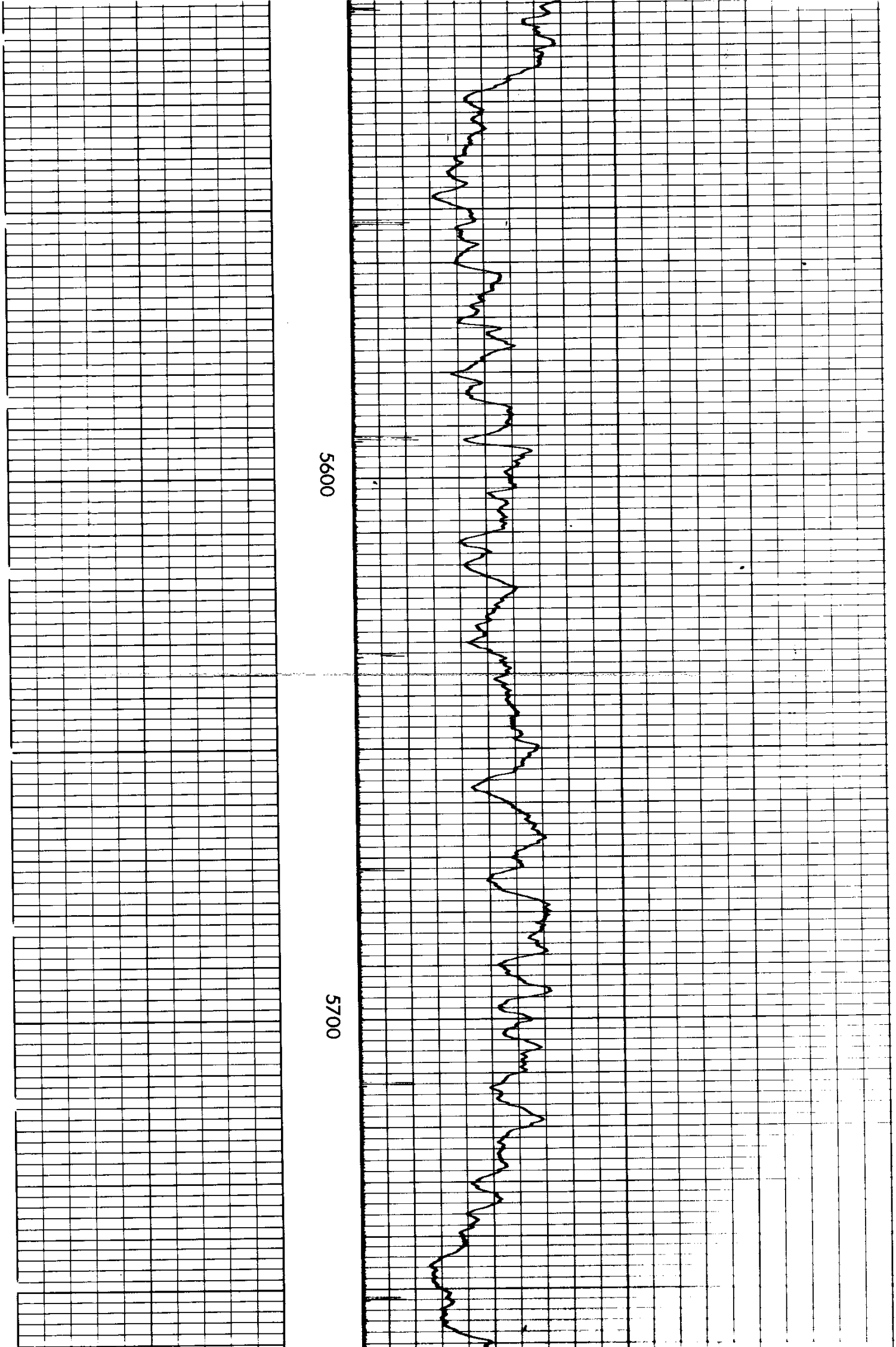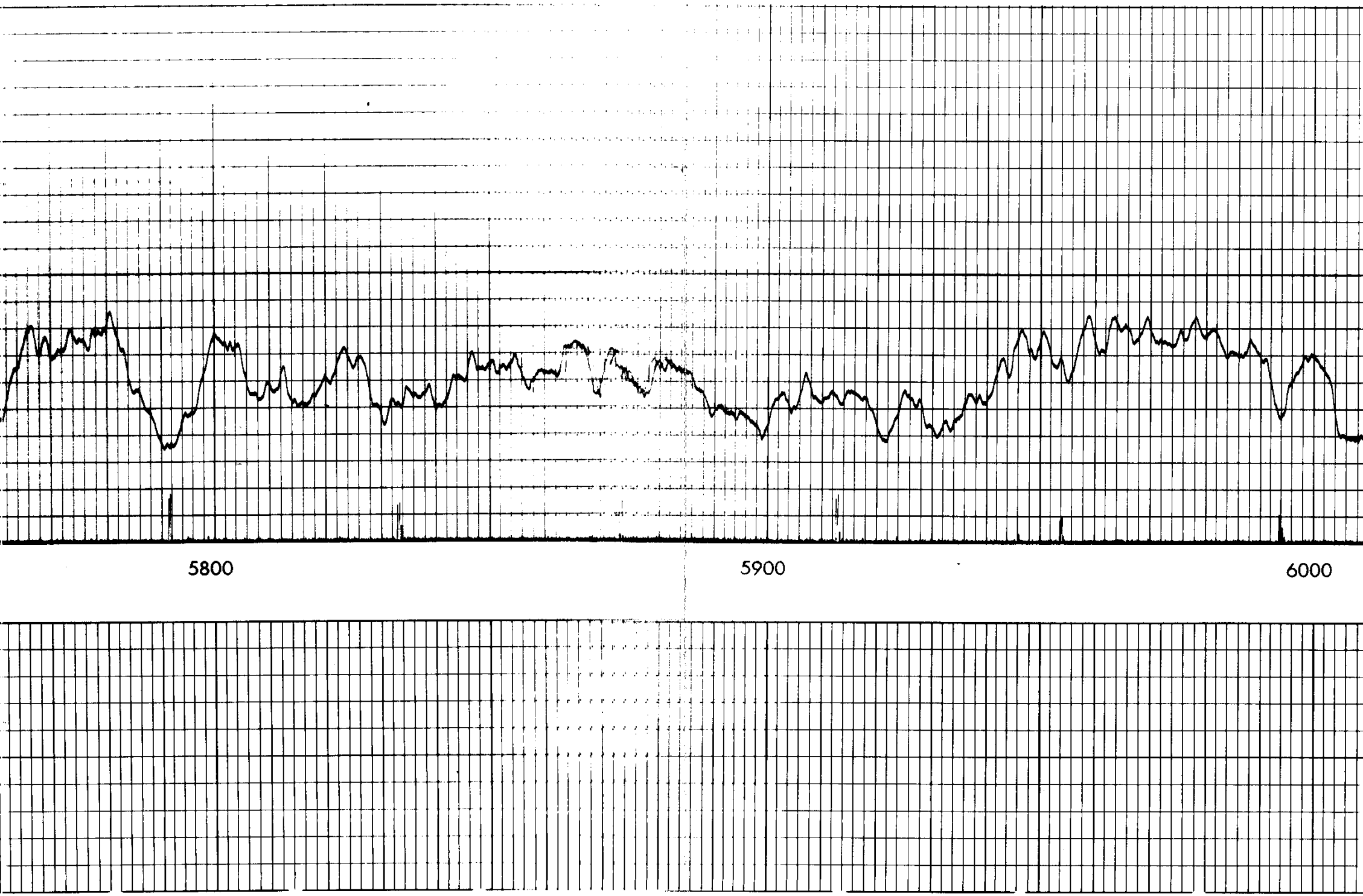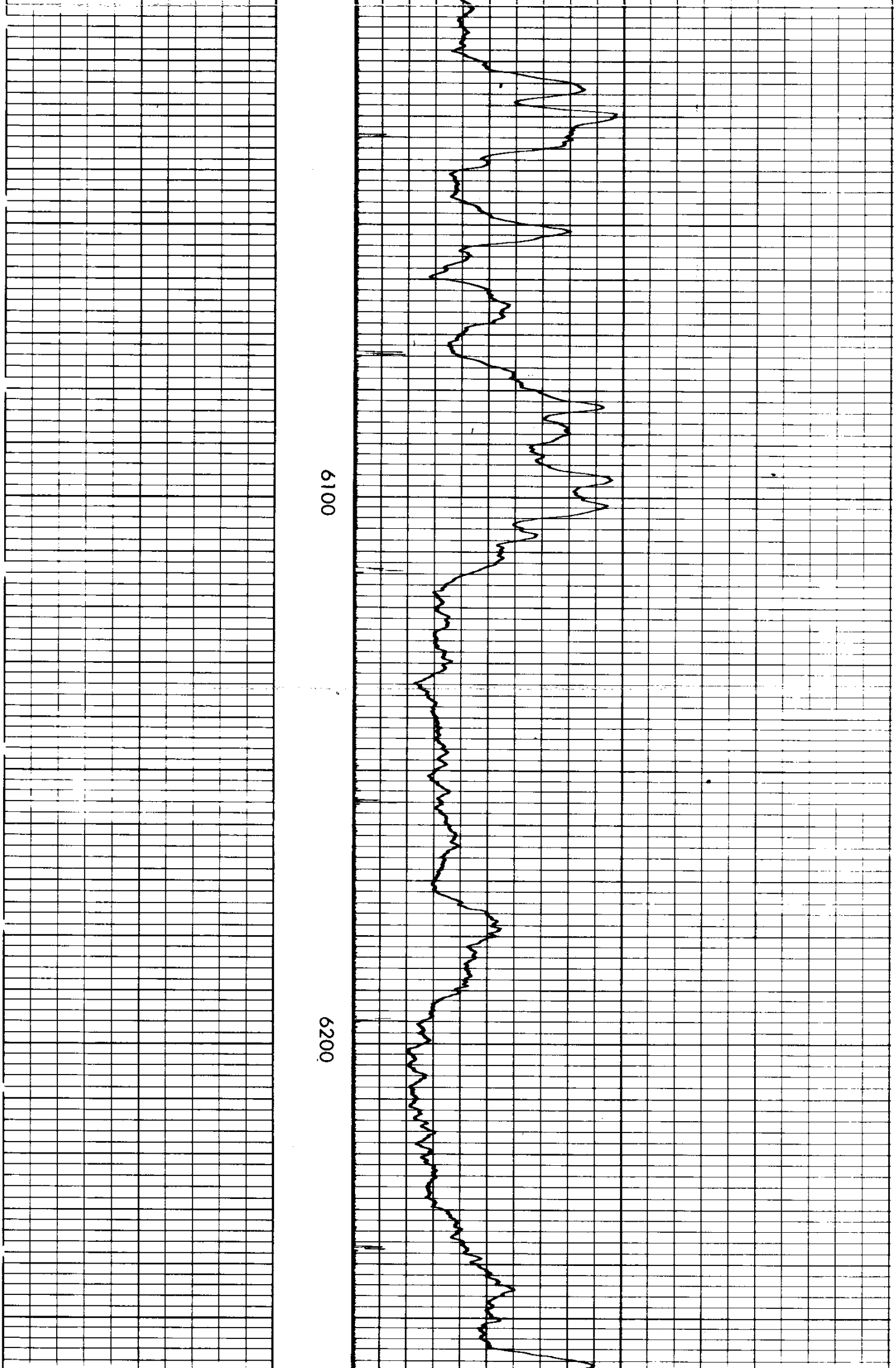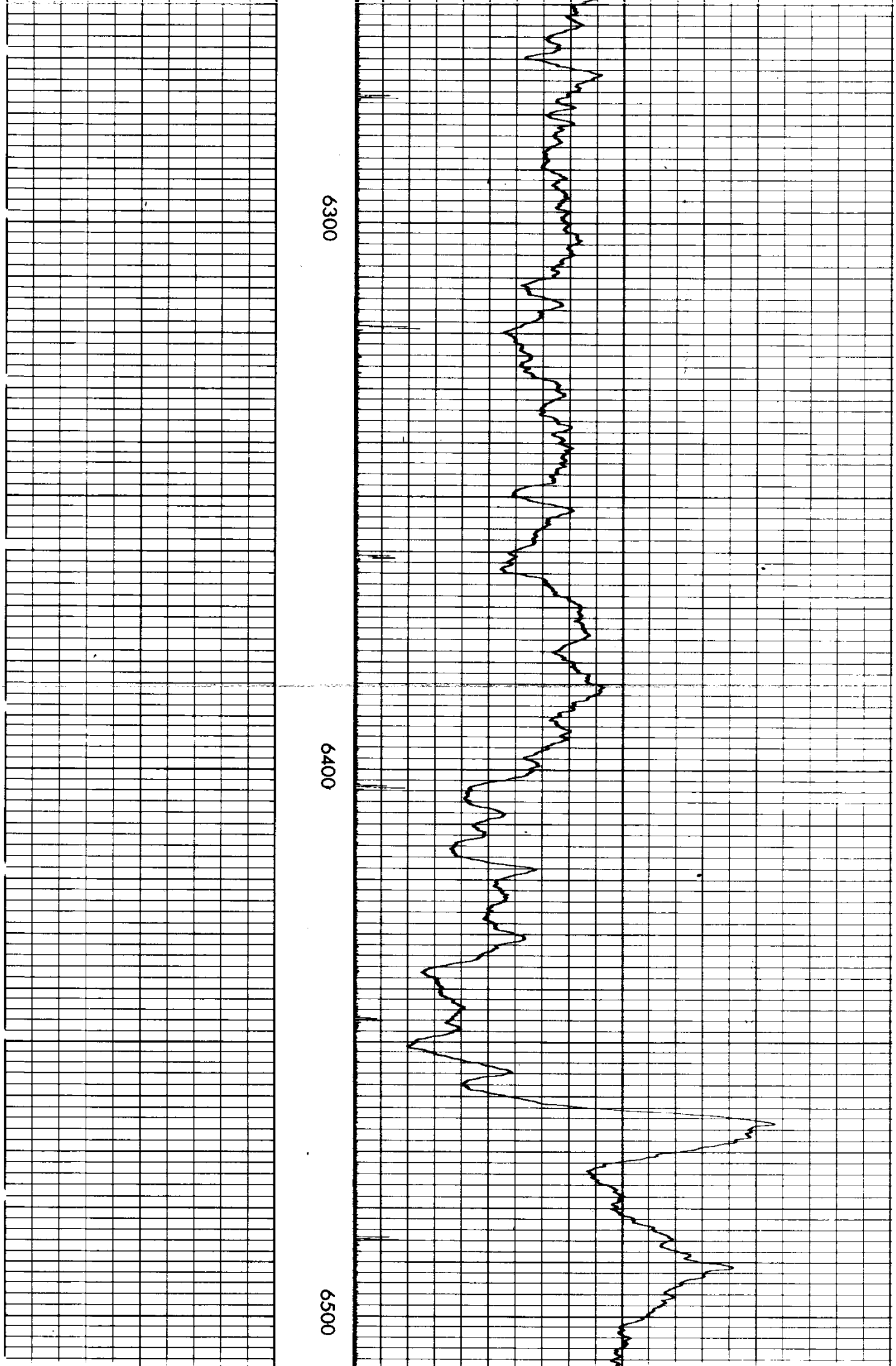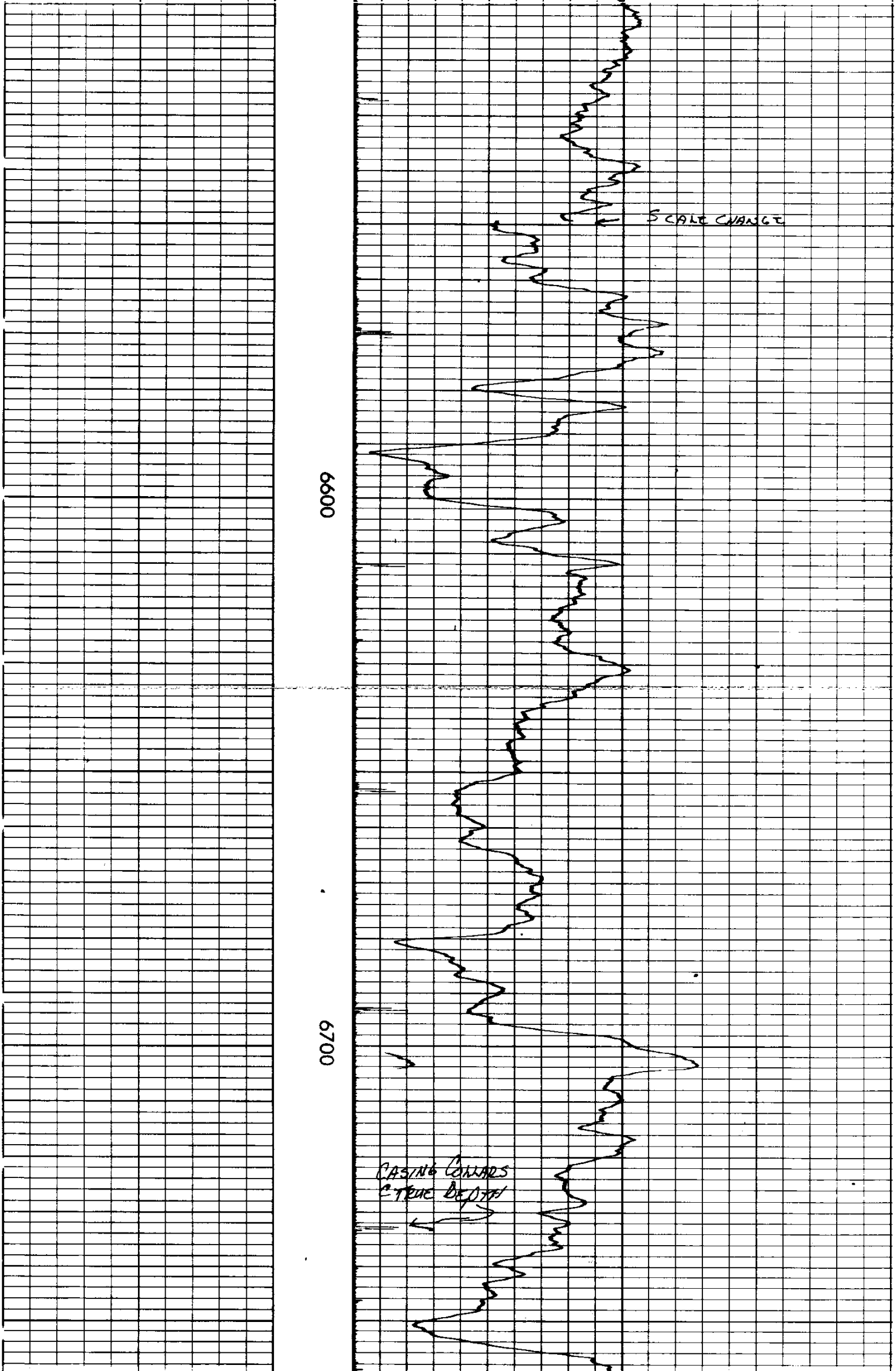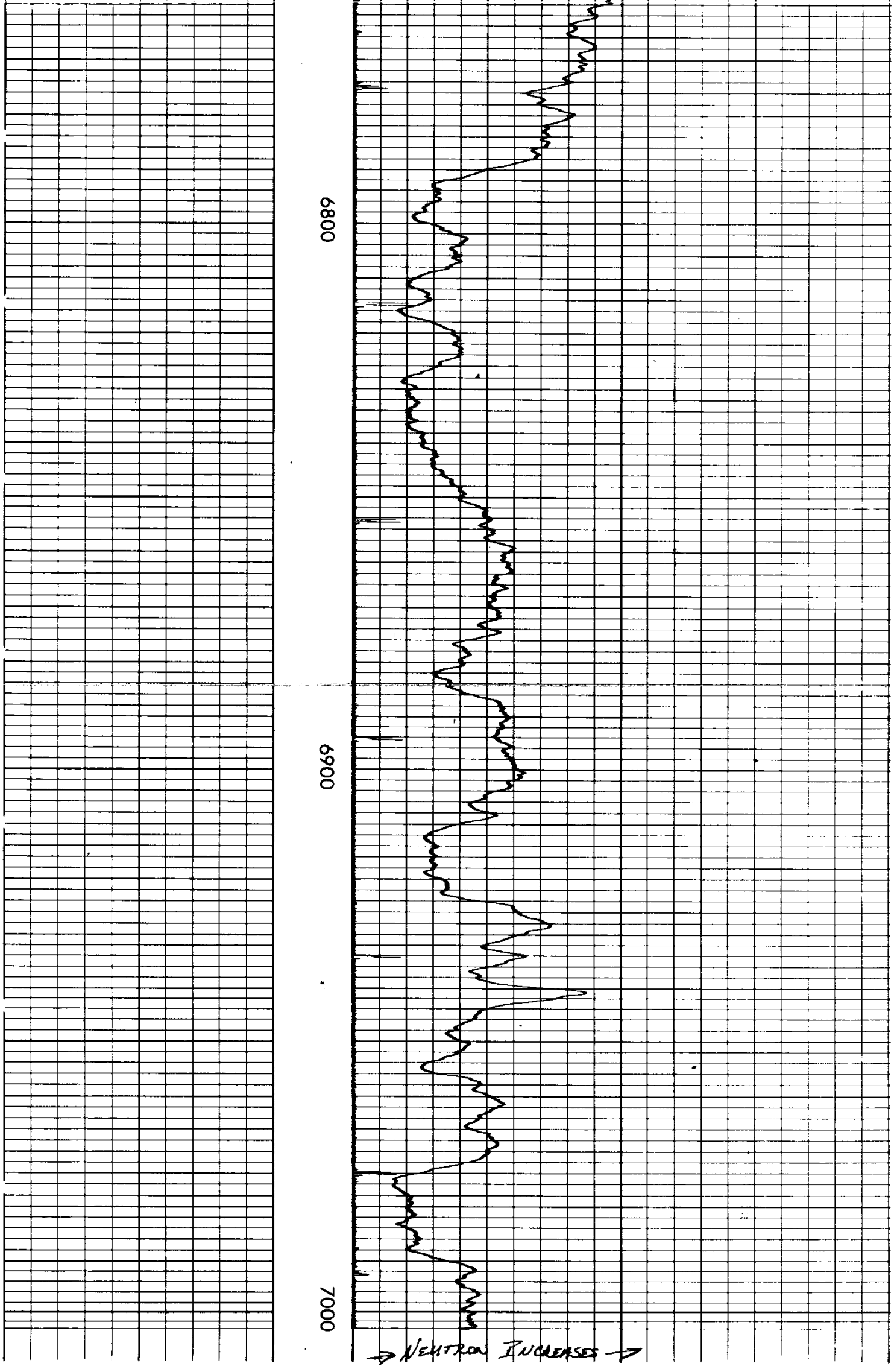COUNT RATE INCREASES →