Watzek 30-1

Welex

MICRO-SEISMOGRAM® LOG-CASED HOLE

COMPANY ______
WELL ______
FIELD ______
County ______ State ______

COMPANY QUINTANA PETROLEUM Co
WELL WATZEK ET AL 30-1
FIELD WILDCAT
COUNTY CLATSOP STATE OREGON
Location 1769'S & 3935'W of N.E. COR.
Sec. 30 Twp. 6N Rge. 6E
Other Services: PERF

Permanent Datum 6.L Elev. 870.7
Log Measured From K.B 13.6 Ft. Above Perm. Datum
Drilling Measured From K.B
Elev.: K.B. 884.3
D.F. —
G.L. 870.7

Run No.	- ONE -	
Date & Time Survey	12-30-80 10:30P	
Date & Time Cementing		
Type Cementing Operation		
Depth Driller	7019'	
Depth Welex	7006'	
Logged Interval	7006' to 2050'	to
Casing Driller	4½ @ 7056'	@
Float Collar—D.V. Tool	— | —	
Squeeze Depth	—	
Amount & Type Cement	SEE REMARKS	
Amount & Type Admix	SEE REMARKS	
Type Fluid in Hole	FRESH WATER	
Fluid Level	FULL	
Salinity PPM Cl	N/A	
Weight lb/gal—Vis.	N/A | N/A	
Approx. Logged Cem. Top	—	
Calculated Cement Top	2000'	
Max. Hole Temperature	N/A °F.	°F.
Tool No	246098 1664IN	
Spacing Recorded	4'2½"	
Equipment—Location	9430 | WOODLAND	
Recorded by	CLARK - ALEXANDER	
Witnessed by	MR. BARBER - M. WILLIAMS	

RECEIVED [illegible]
JAN 1 1981

Fold Here

BORE HOLE RECORD

Bit Size	From	To

CASING RECORD

Csg. Size	Wt.	From	To	
				Centralized Interval
				Scratched Interval
				Open Perforations

Service Ticket No. ______ Remarks ______

Welex does not guarantee the accuracy of any interpretation of log data, conversion of log data to physical rock parameters, or recommendations which may be given by Welex personnel or which may appear on the log or in any other form. Any user of such data, interpretations, conversions, or recommendations agrees that Welex is not responsible, except where due to gross negligence or wilful misconduct, for any loss, damages, or expenses resulting from the use thereof.

COLLAR LOG

NEUTRON

COUNT RATE INCREASES

DEPTH

AMPLITUDE →

← CEMENT BOND INCREASES

200 MICROSECONDS 1200

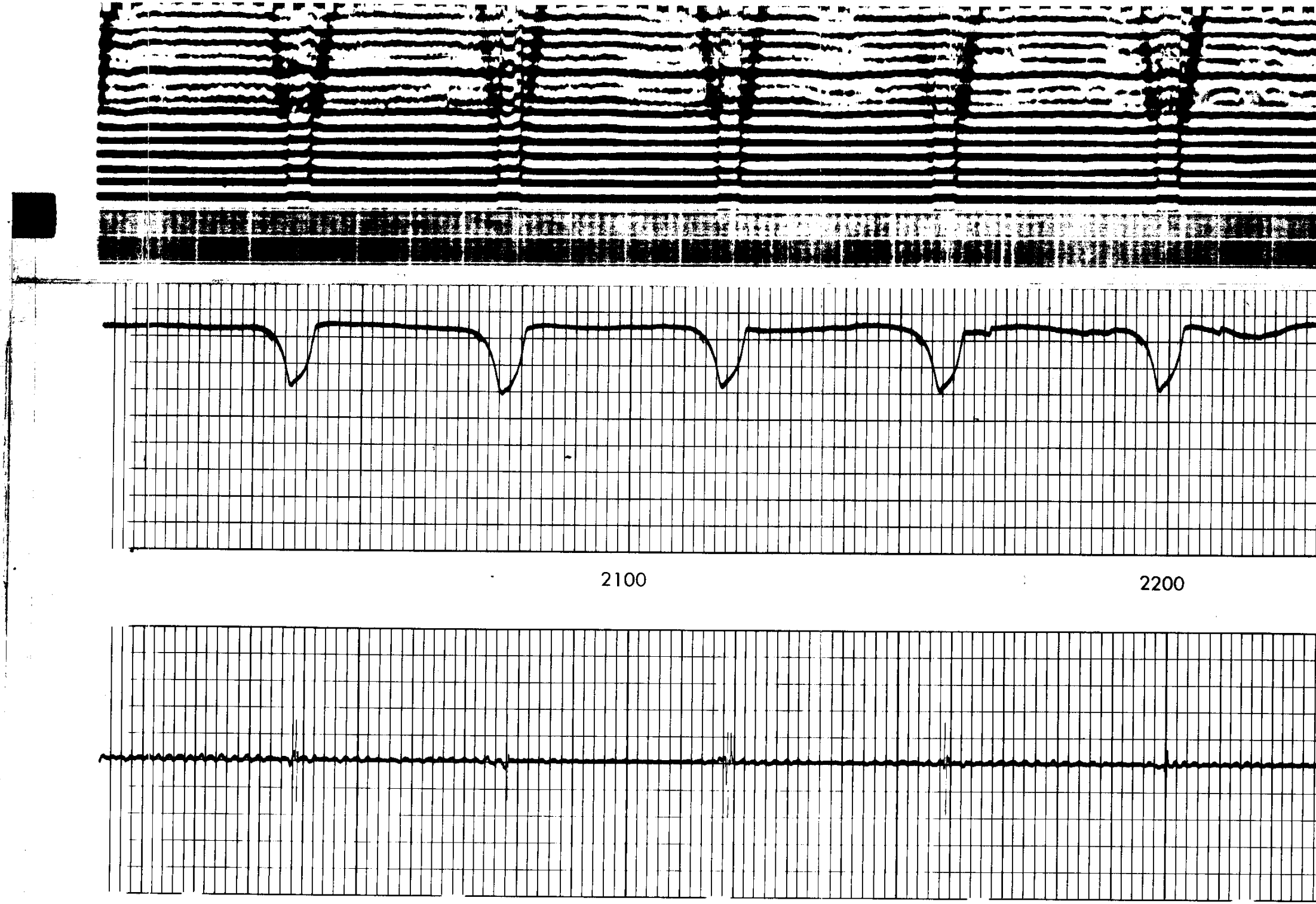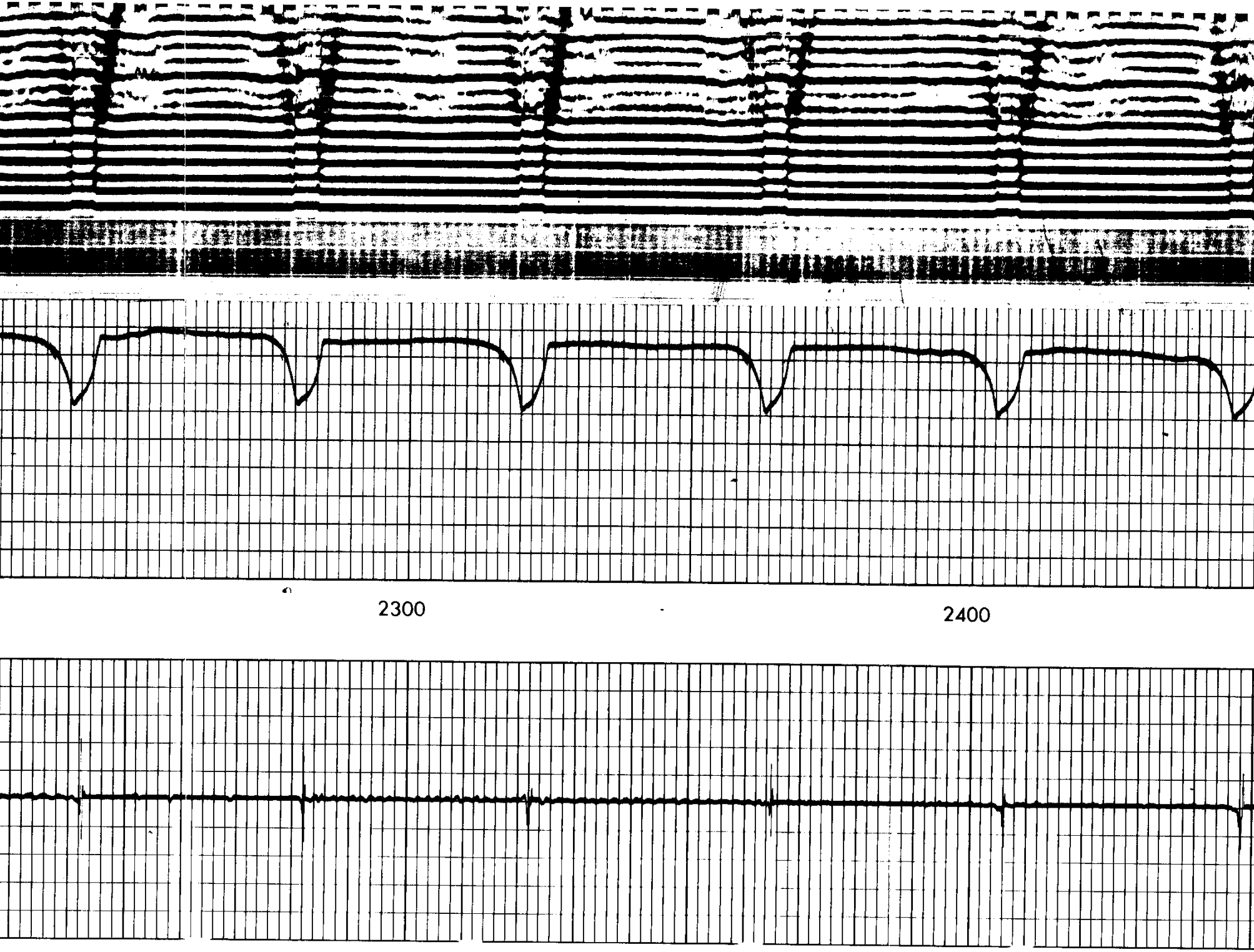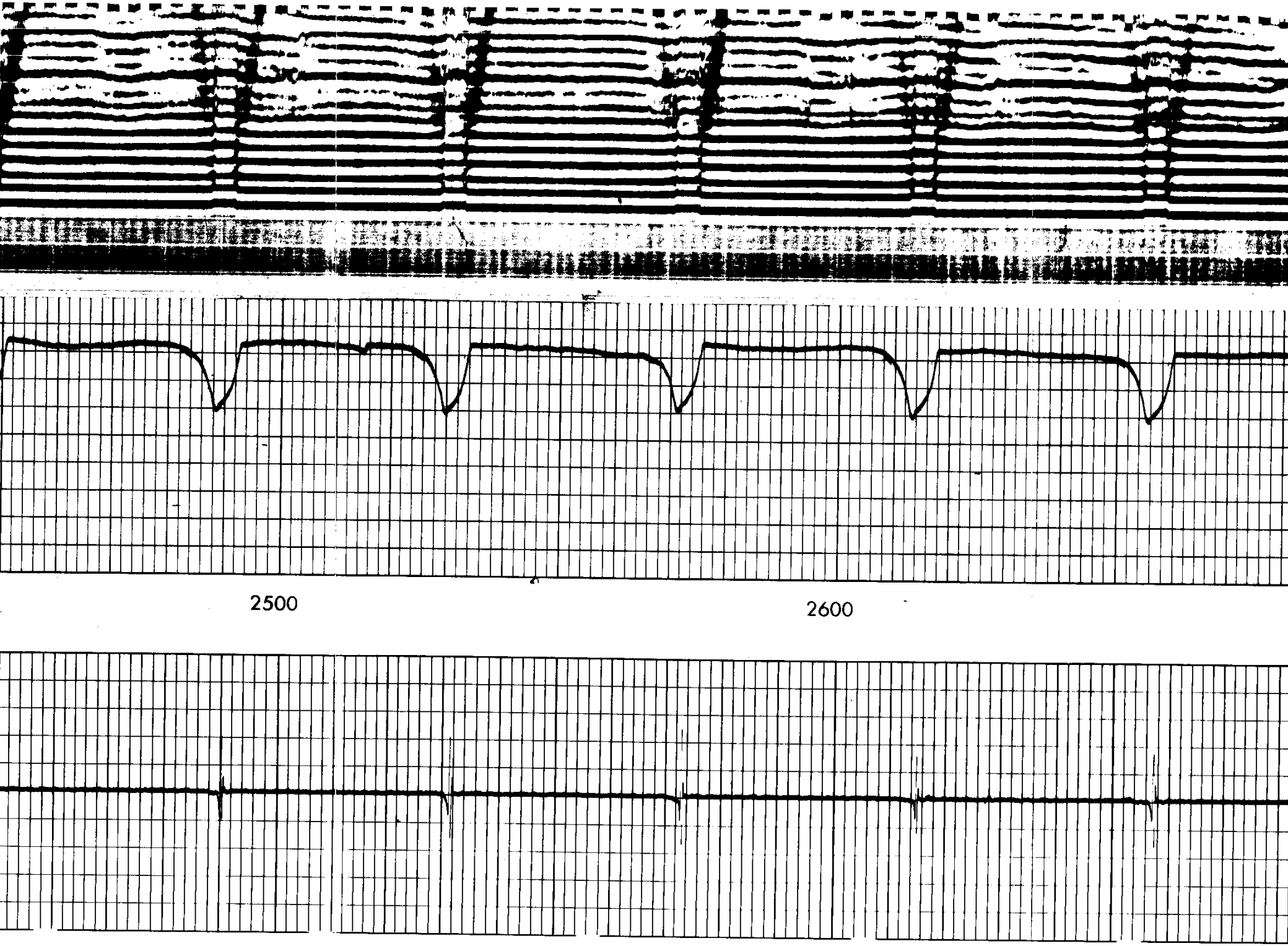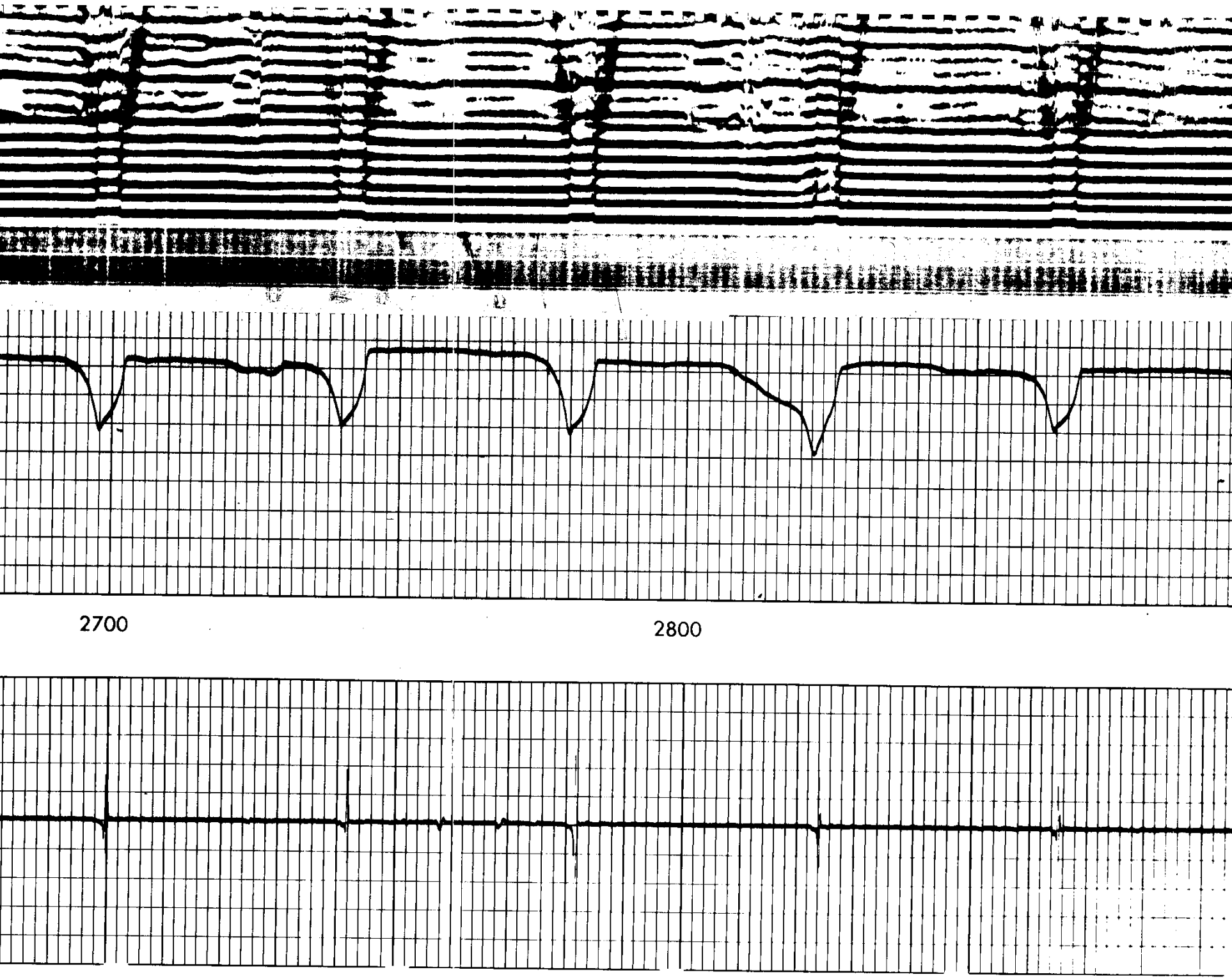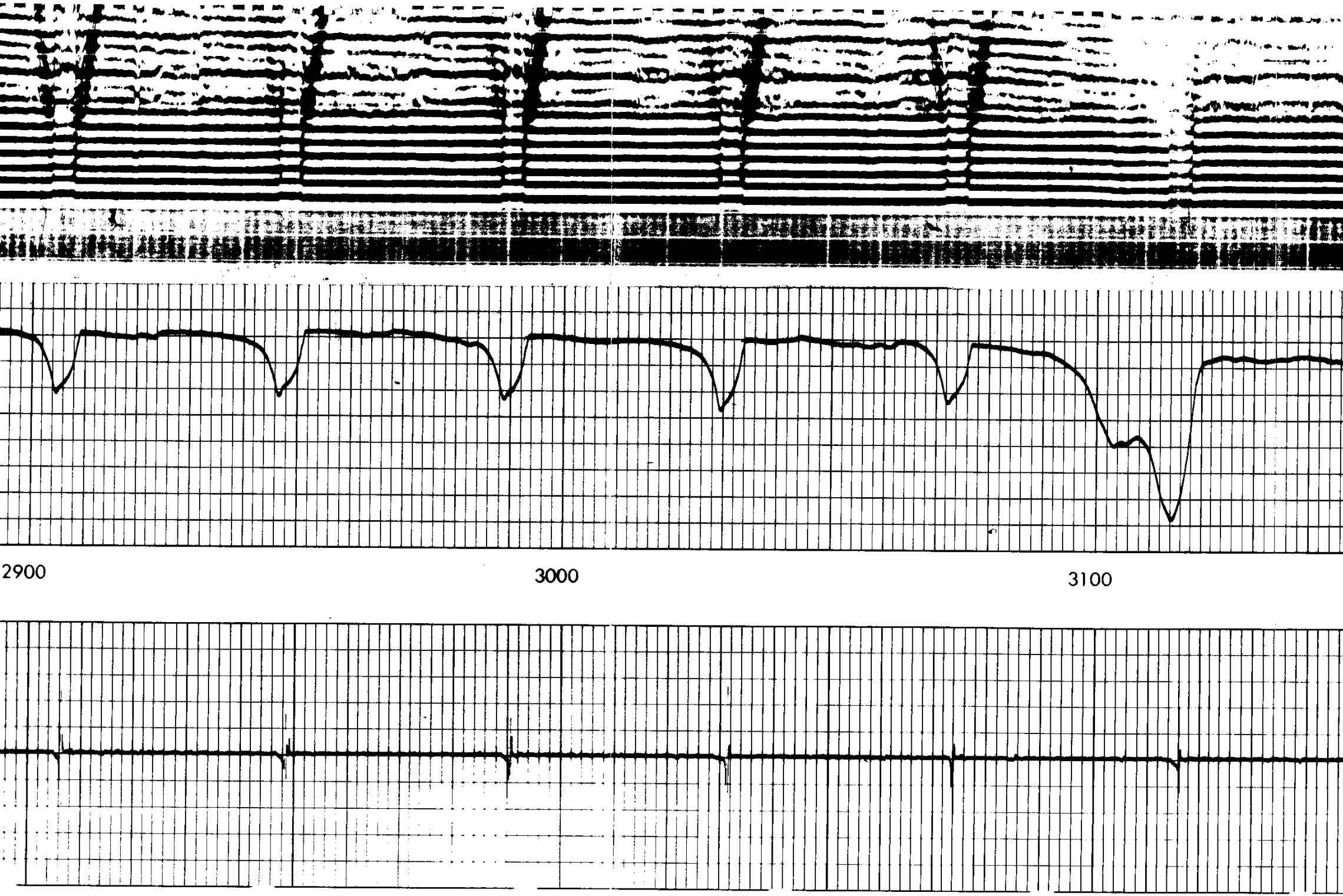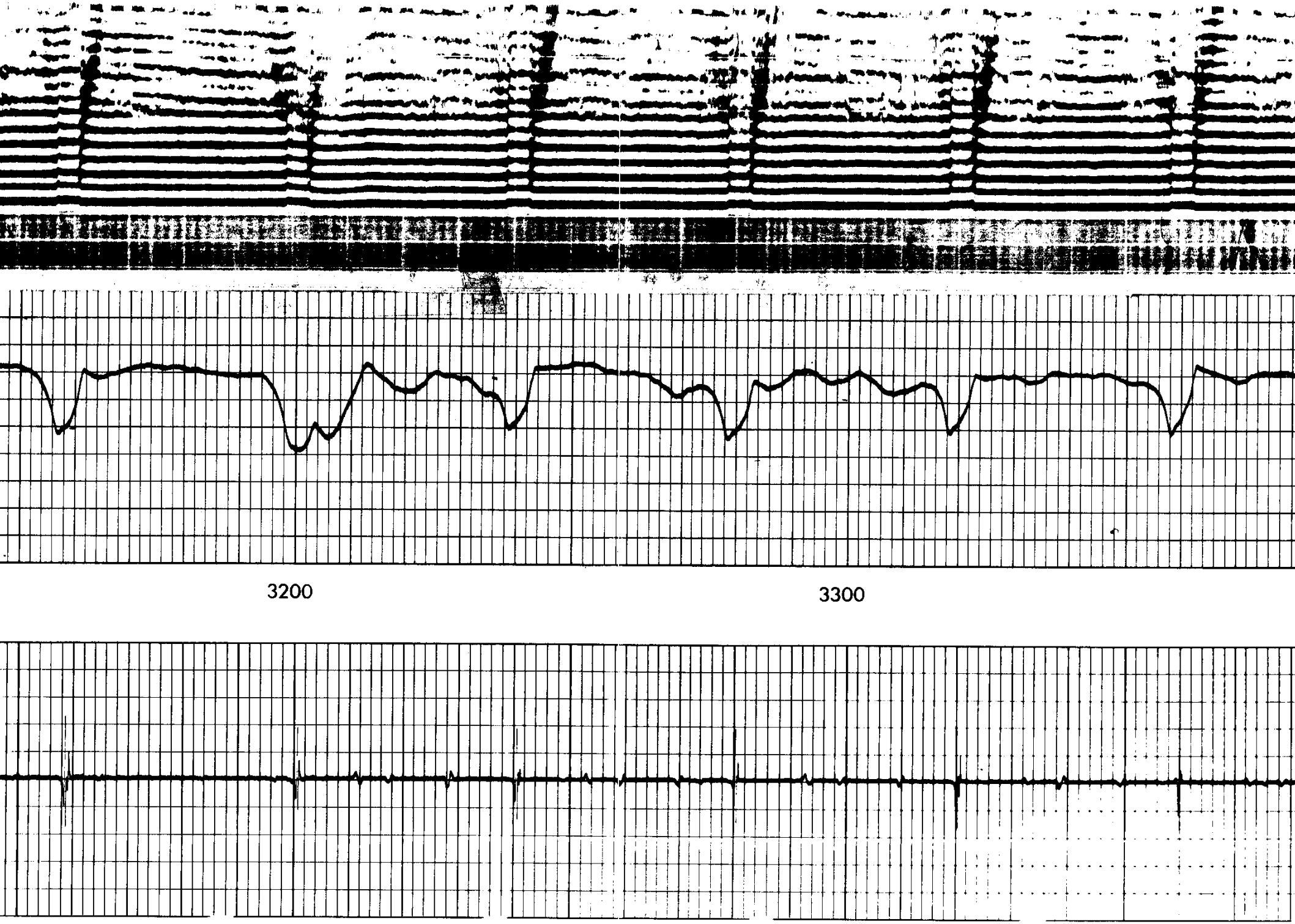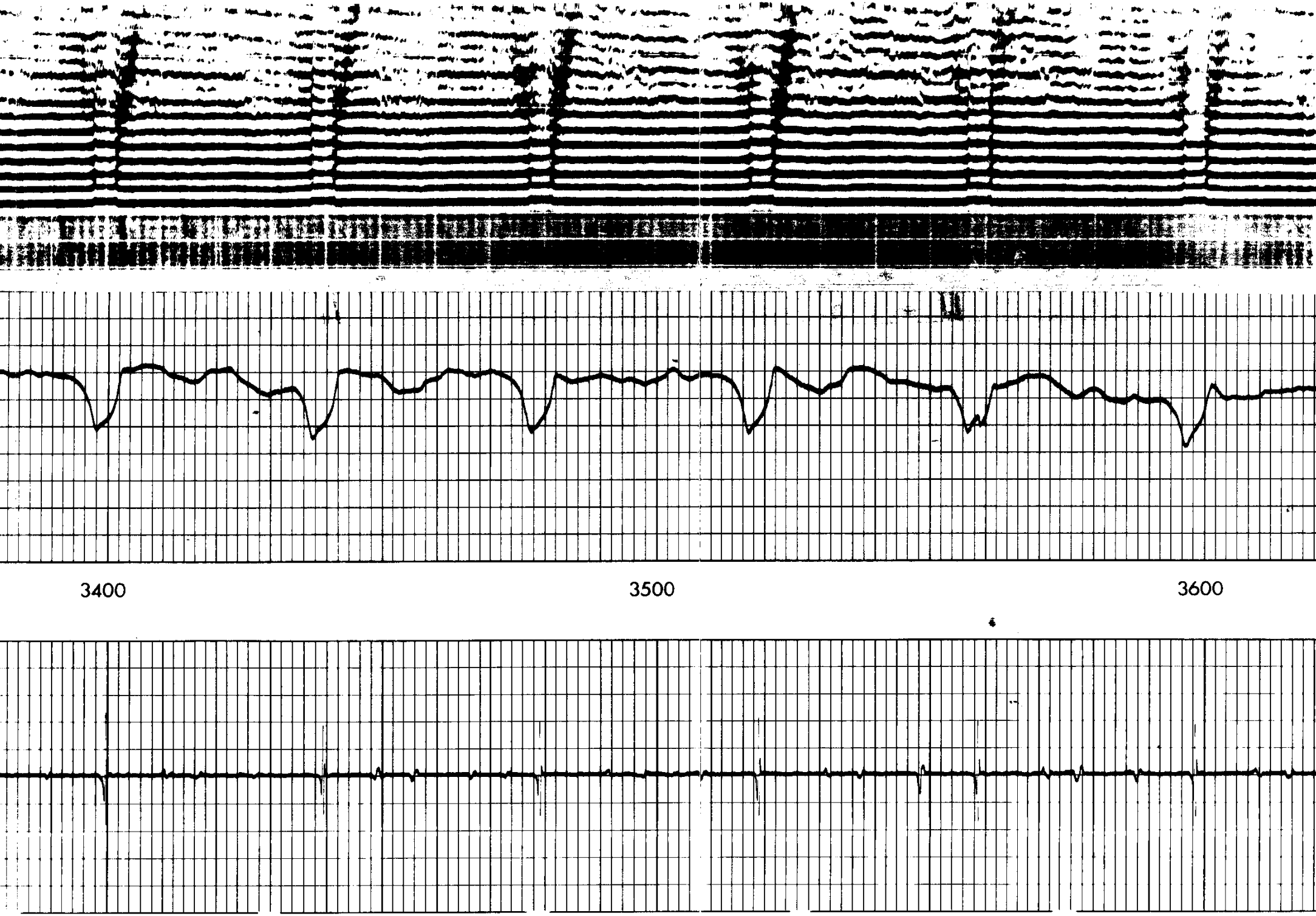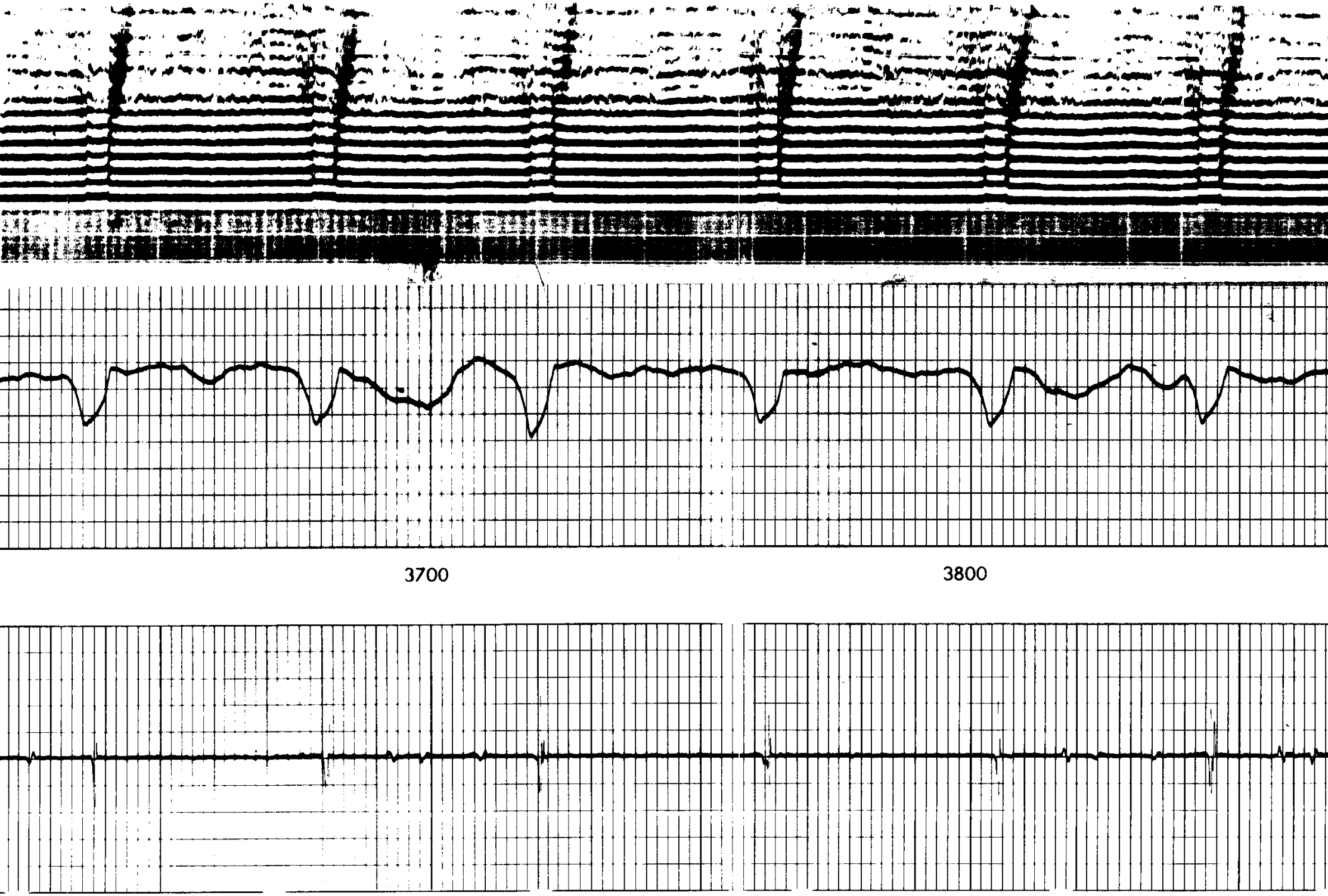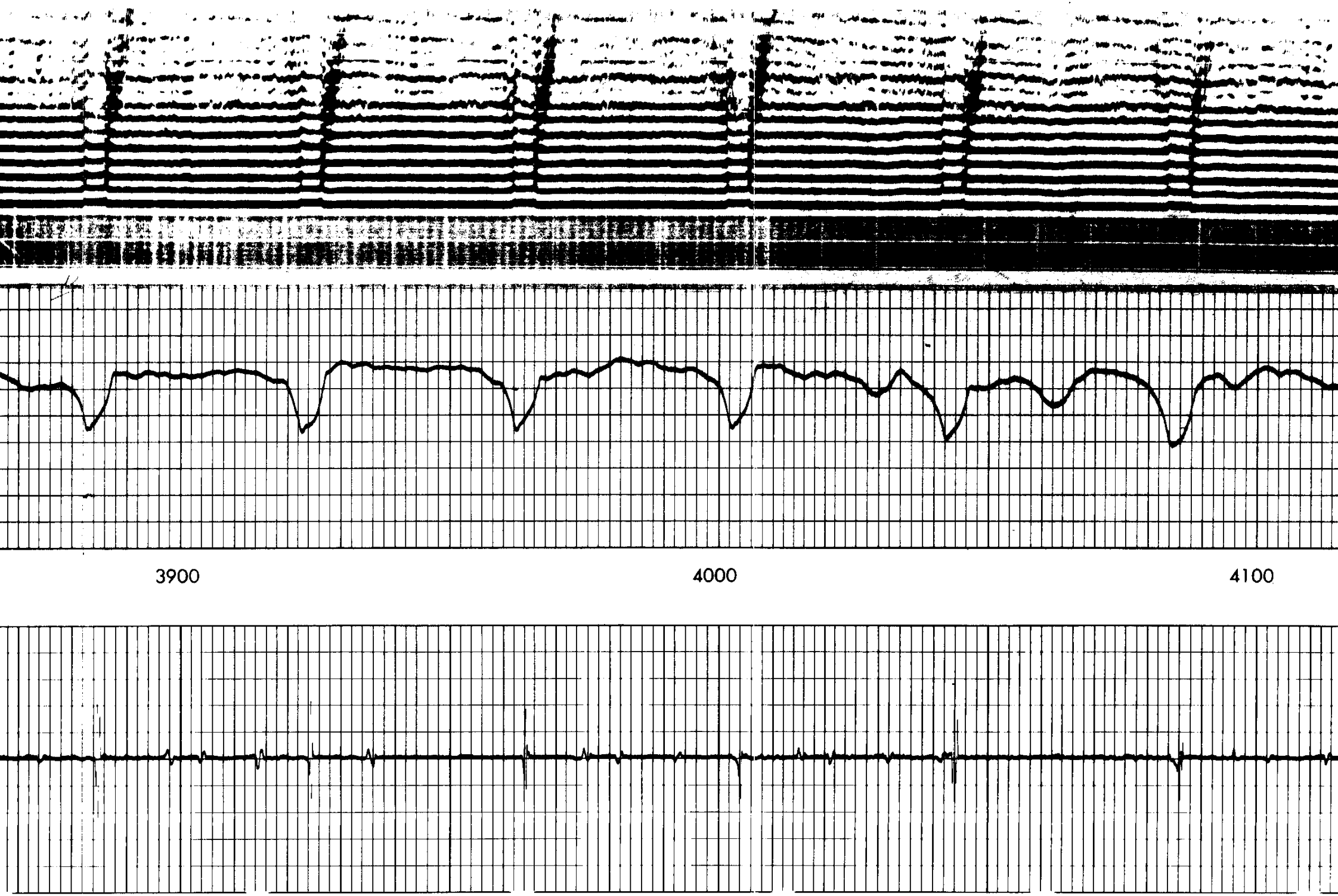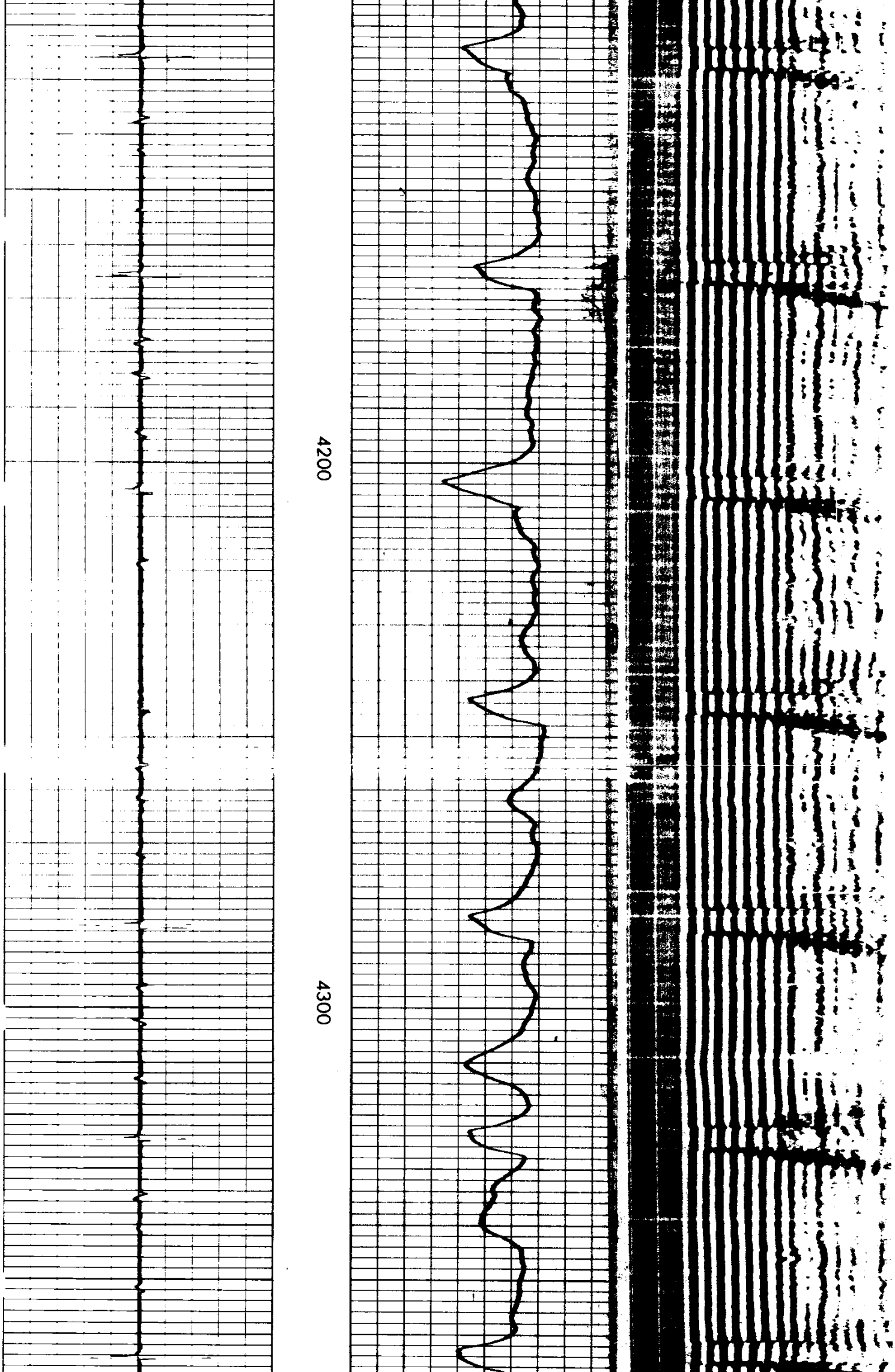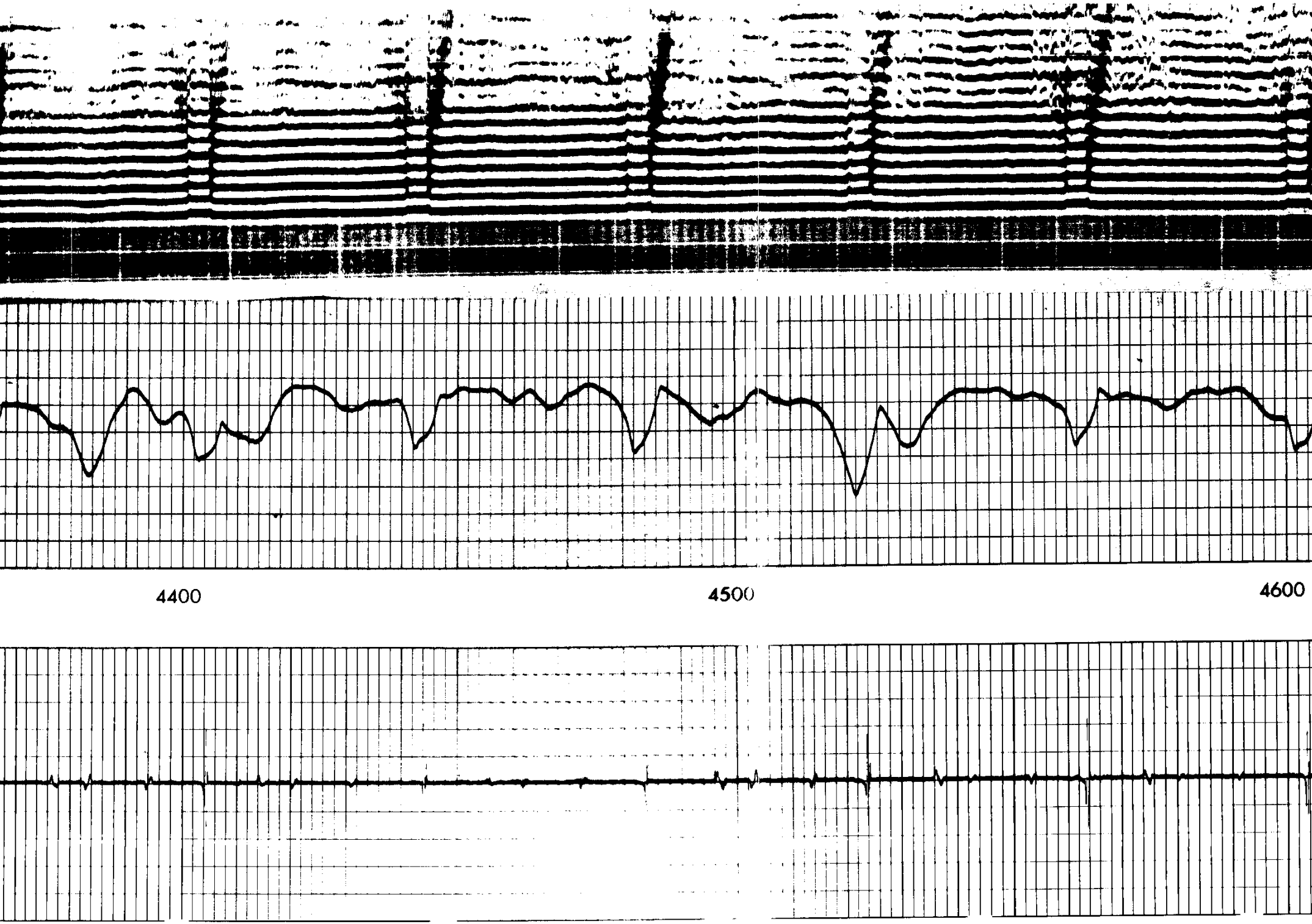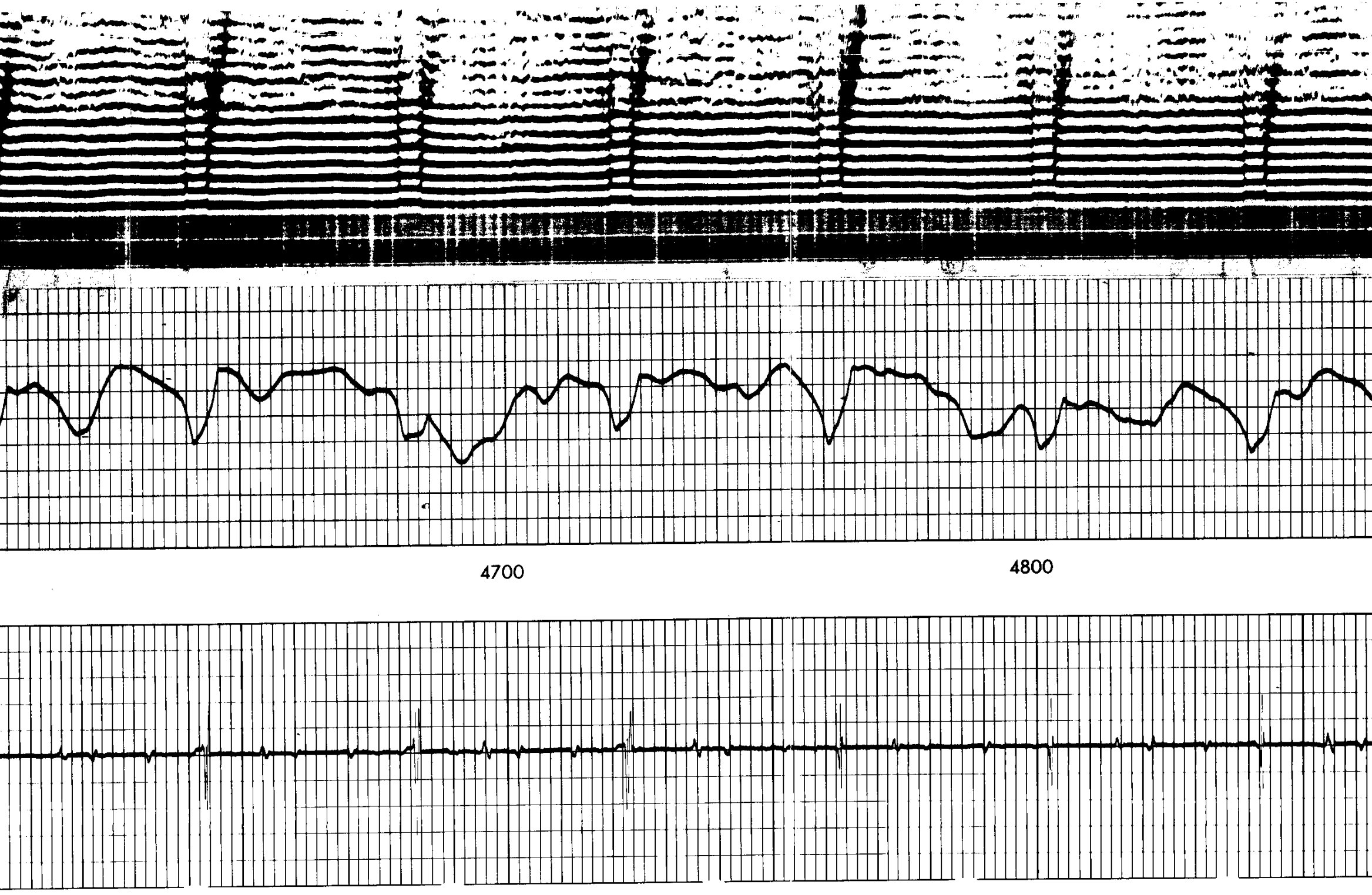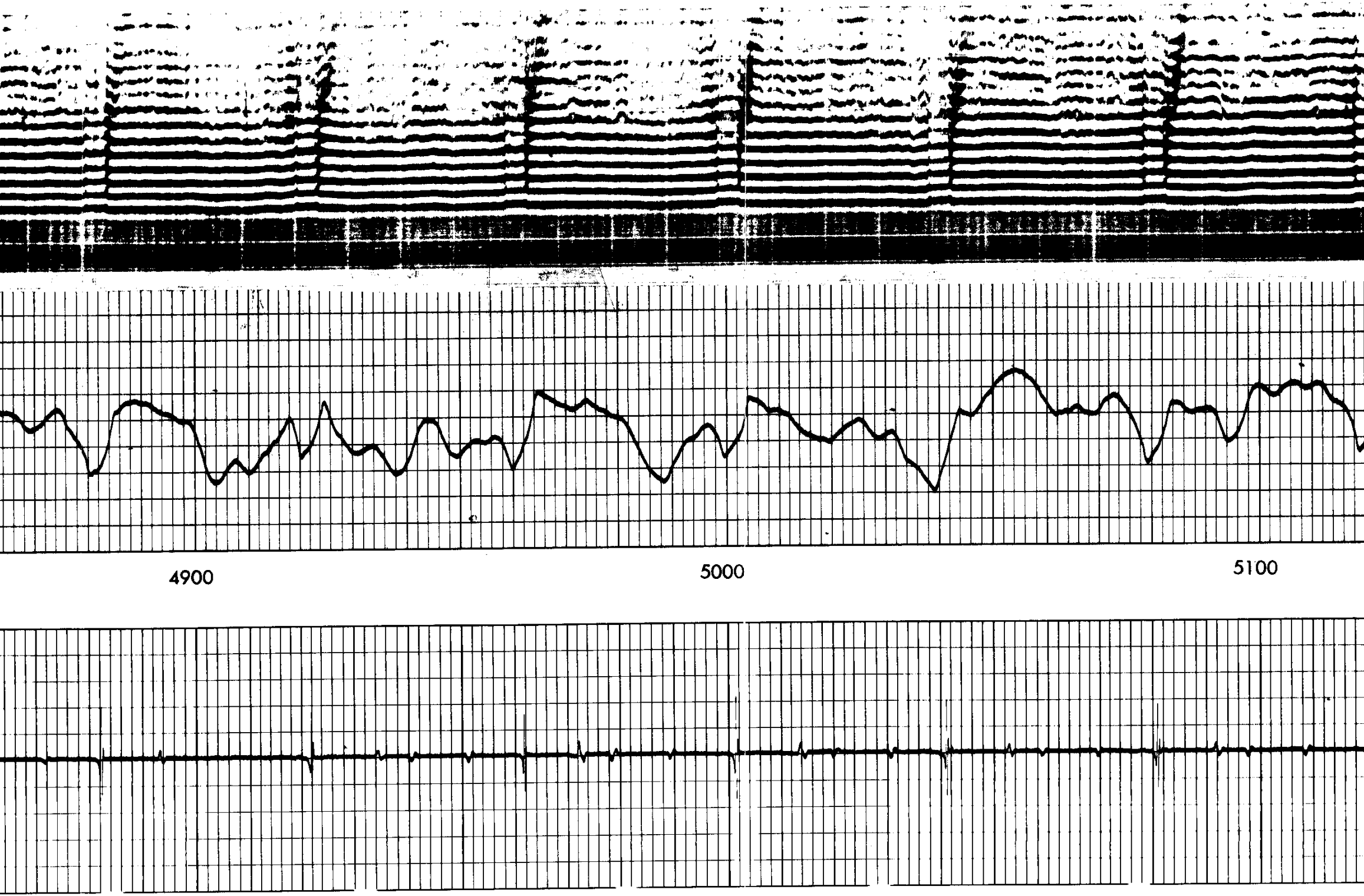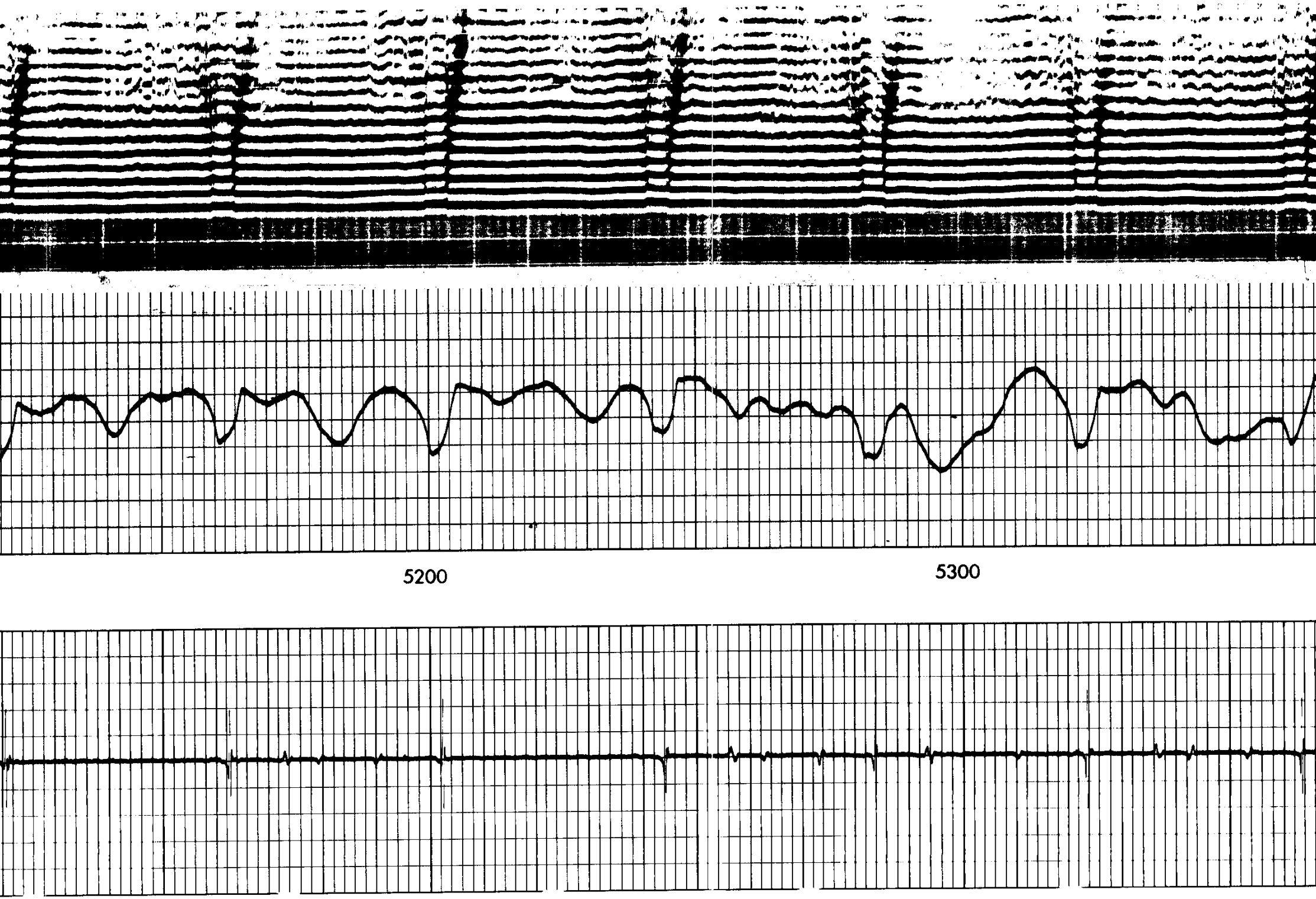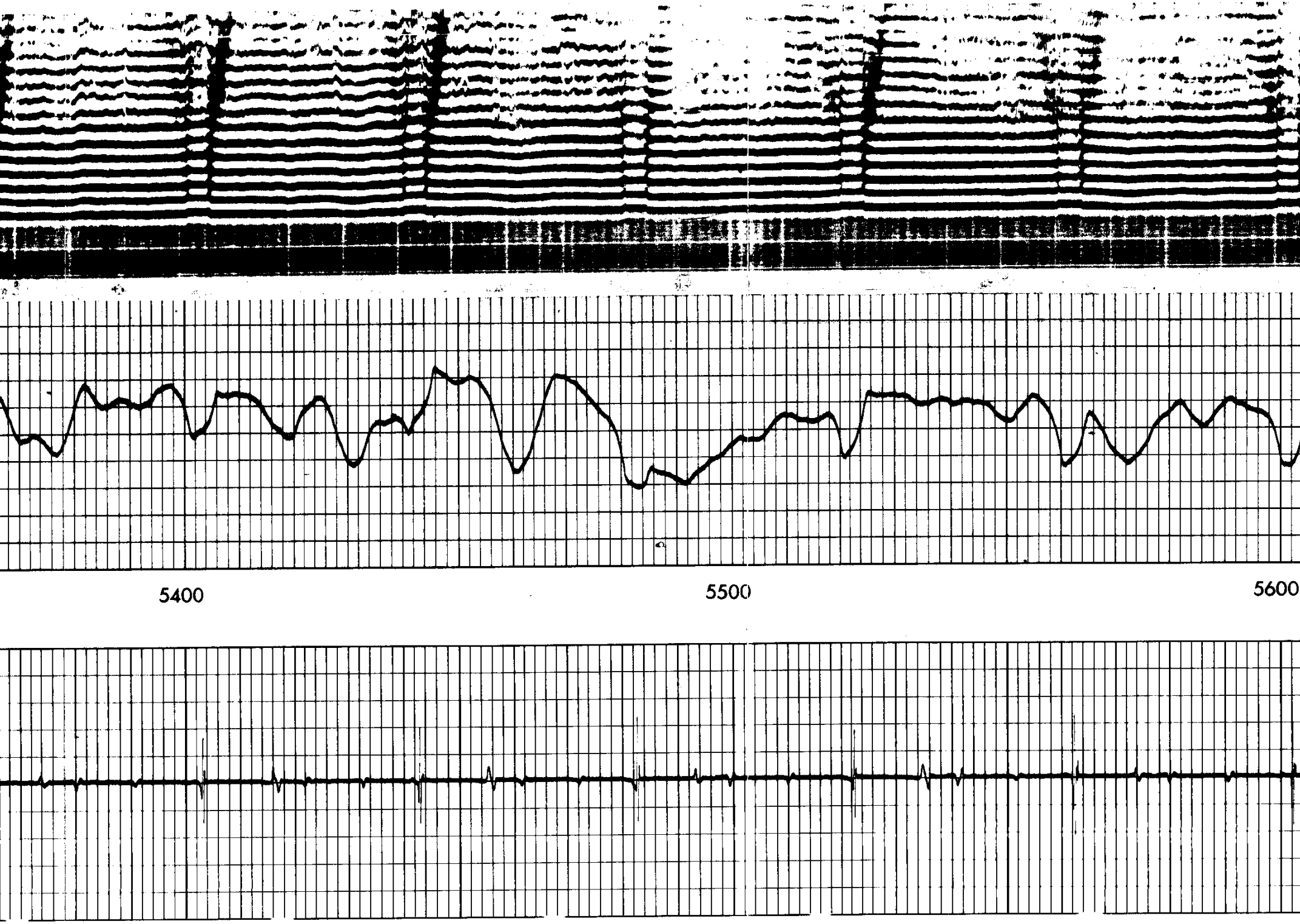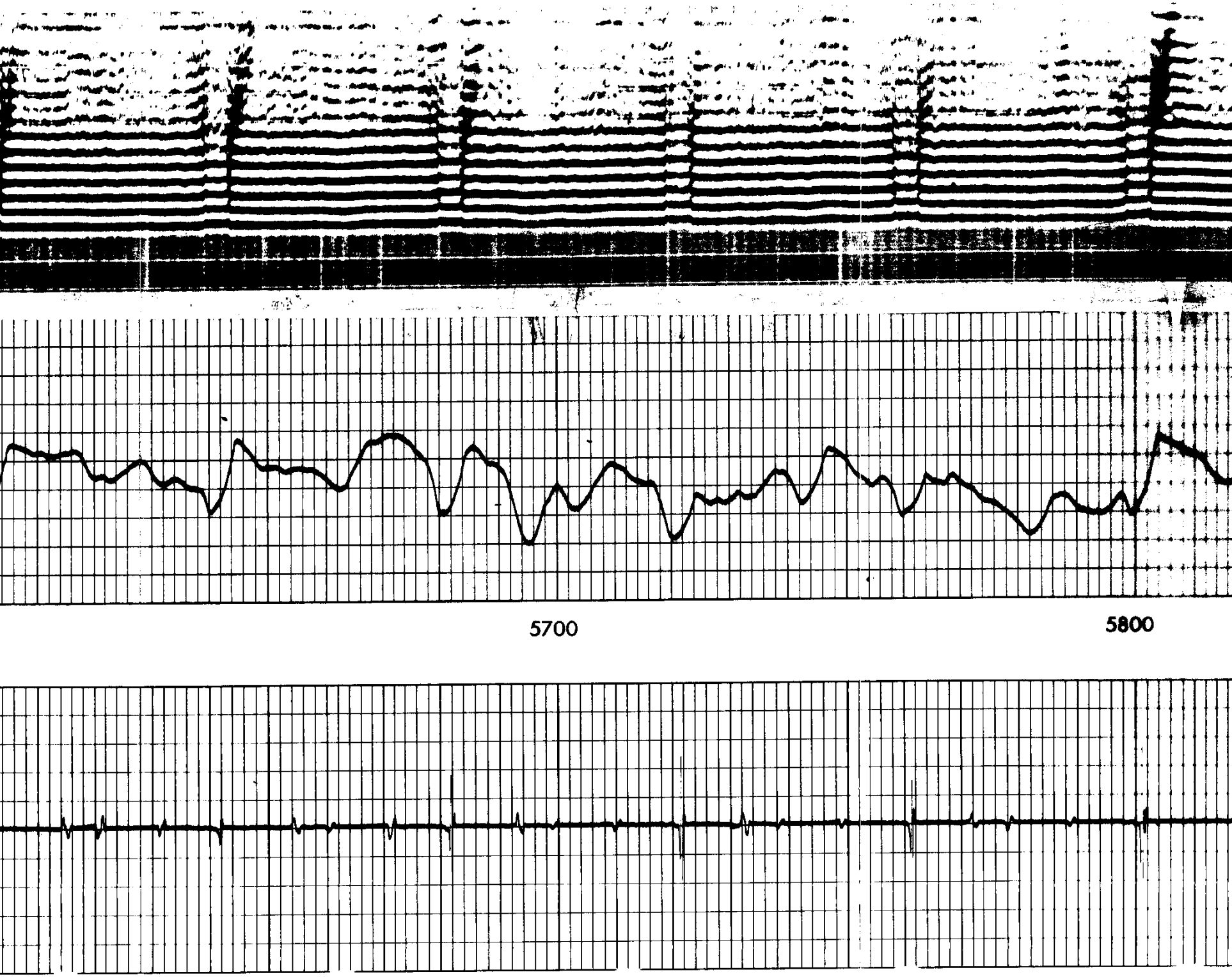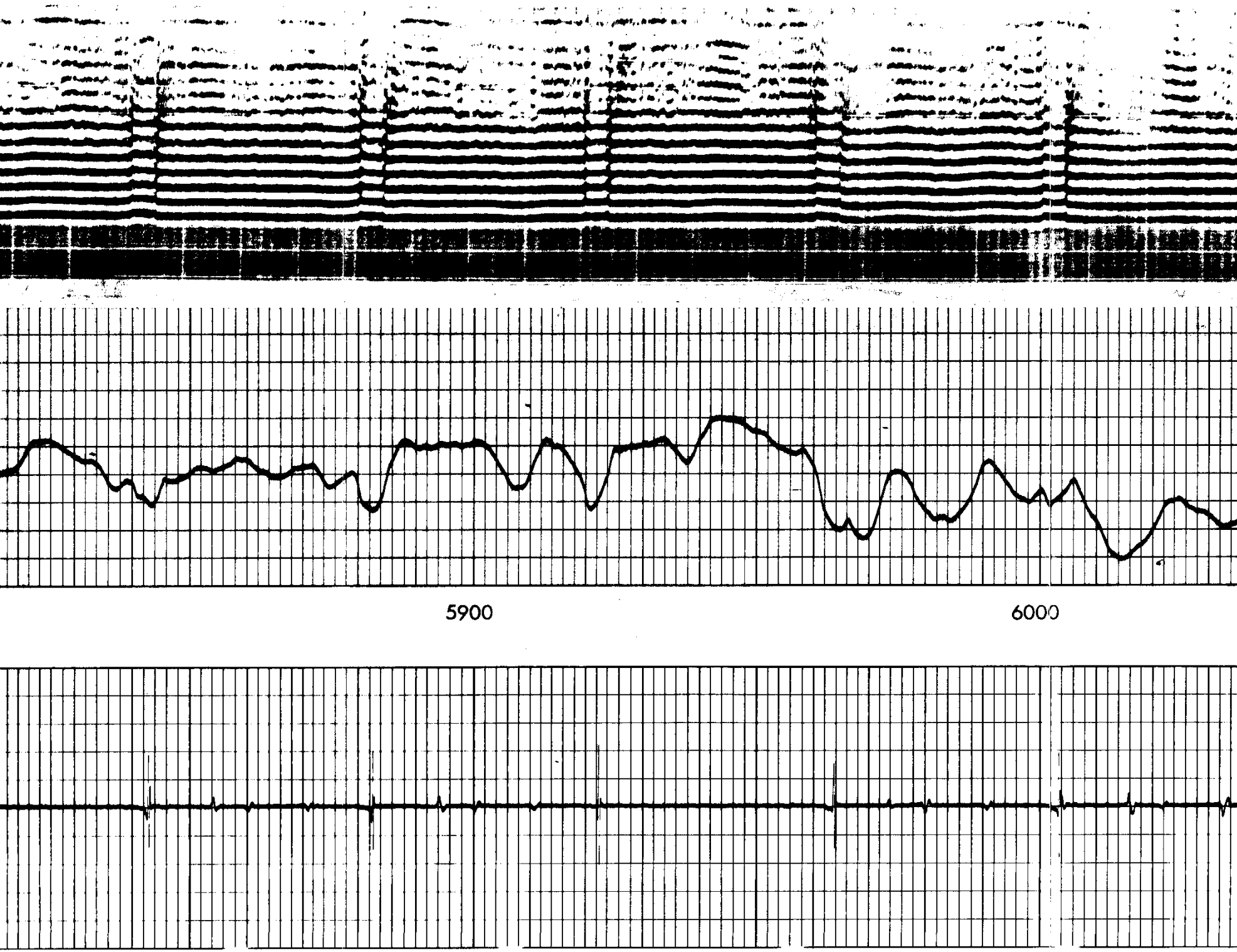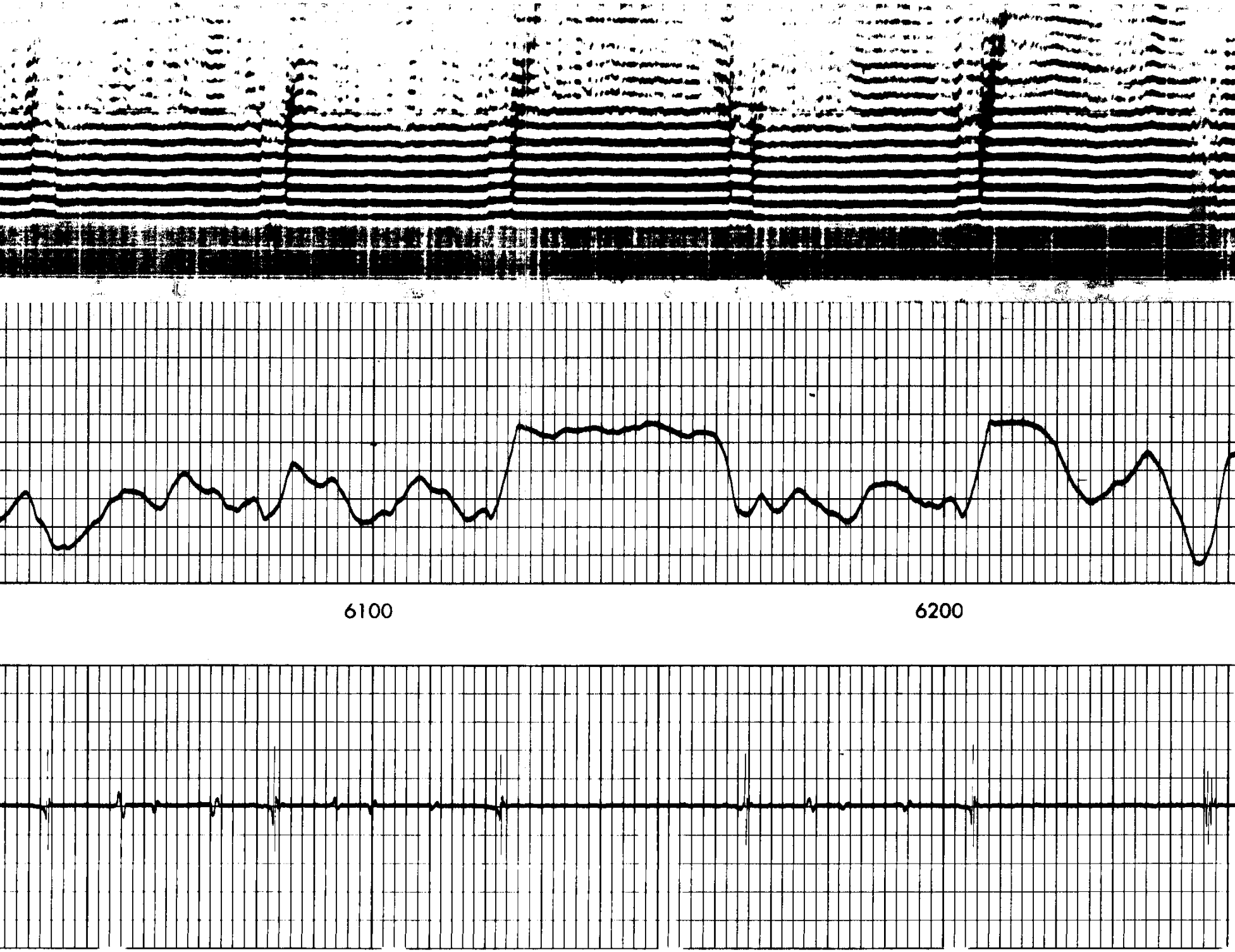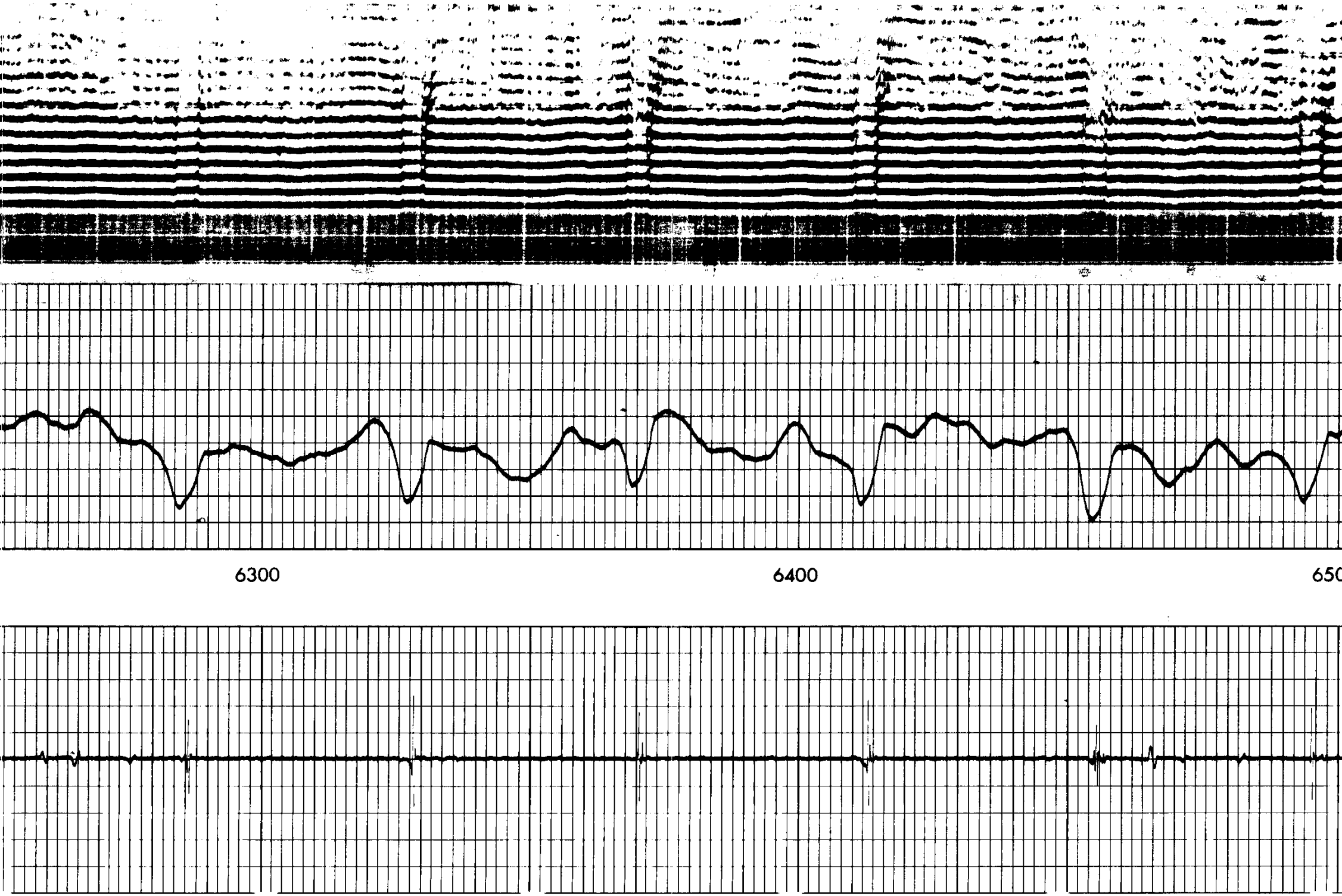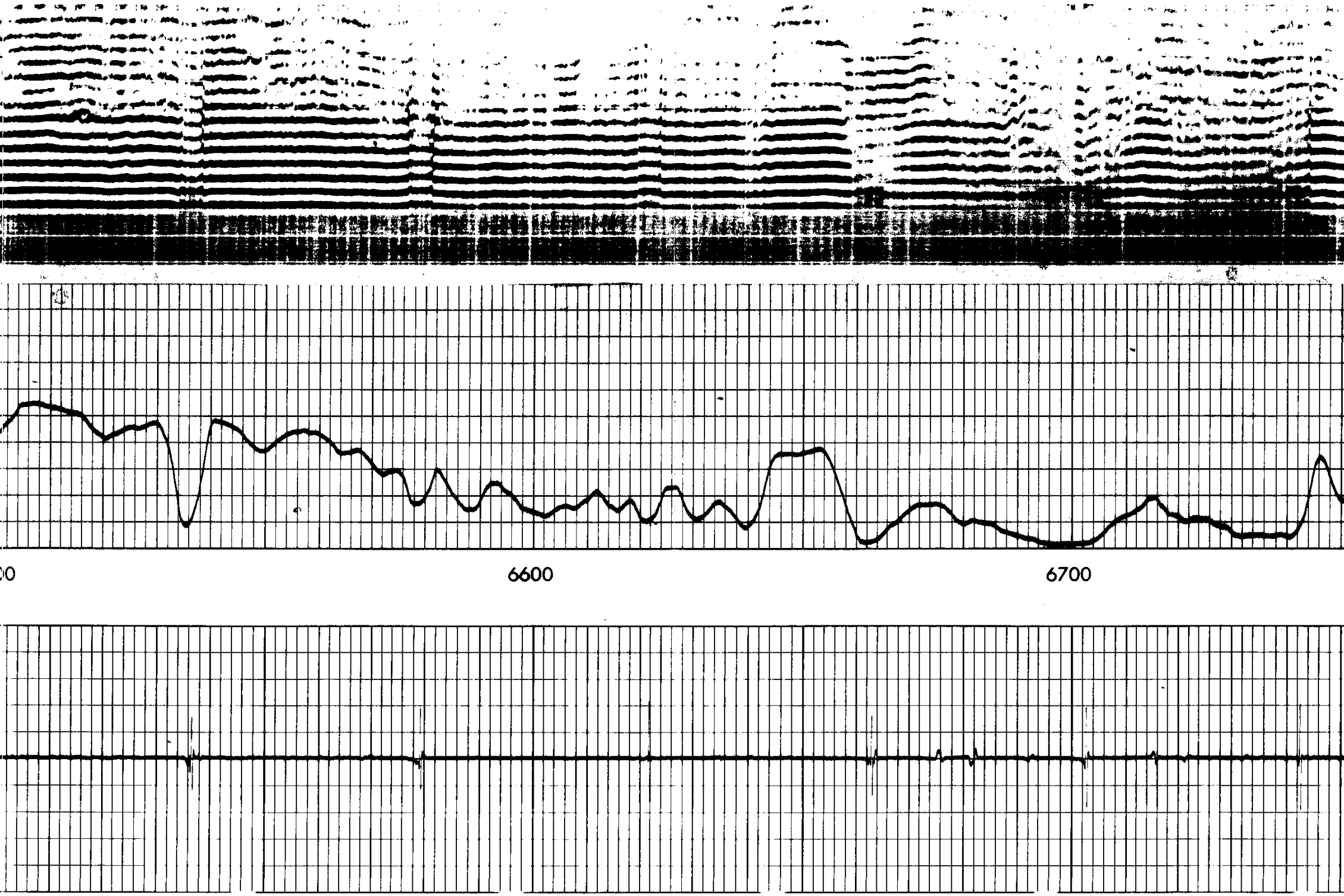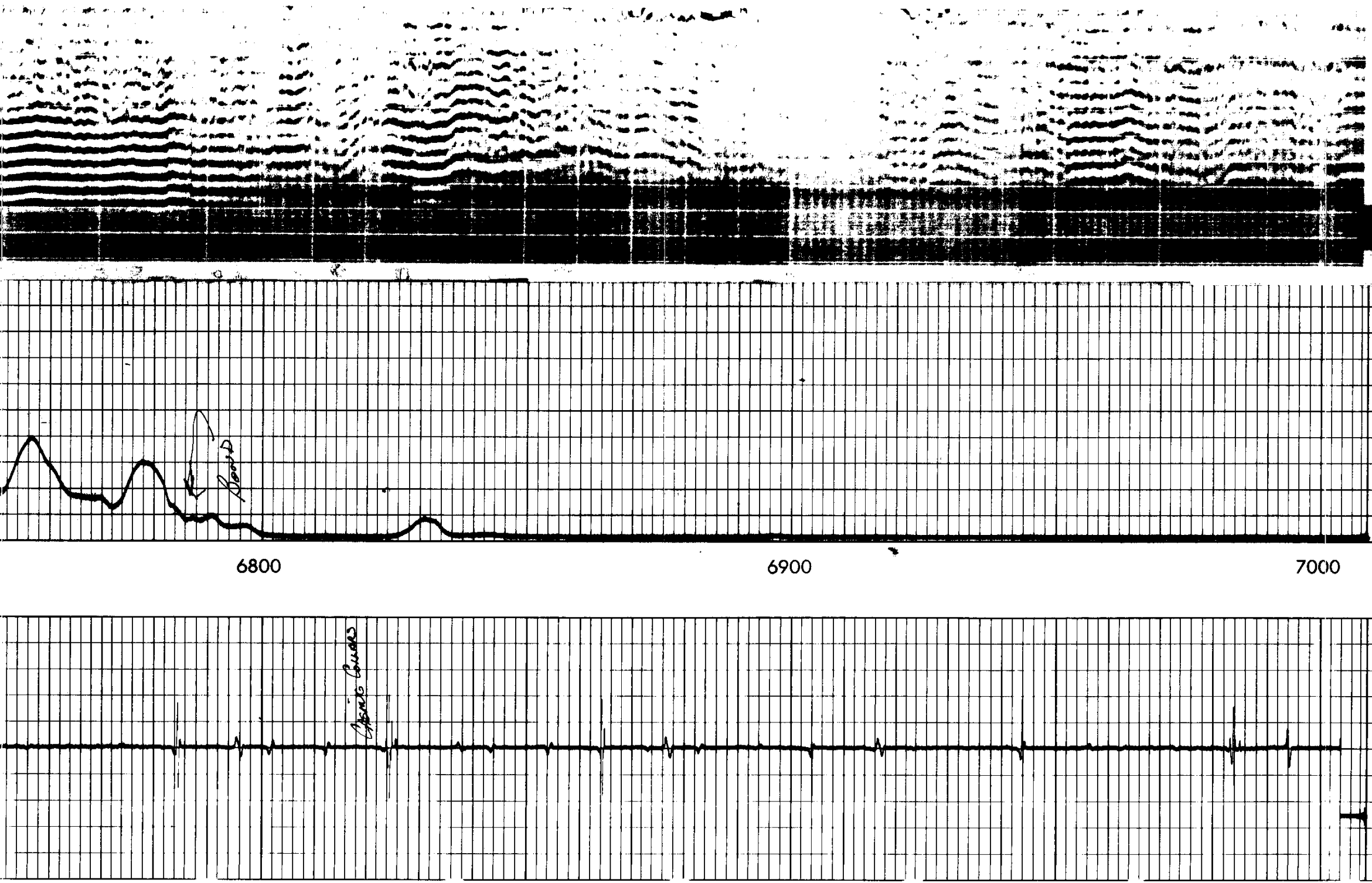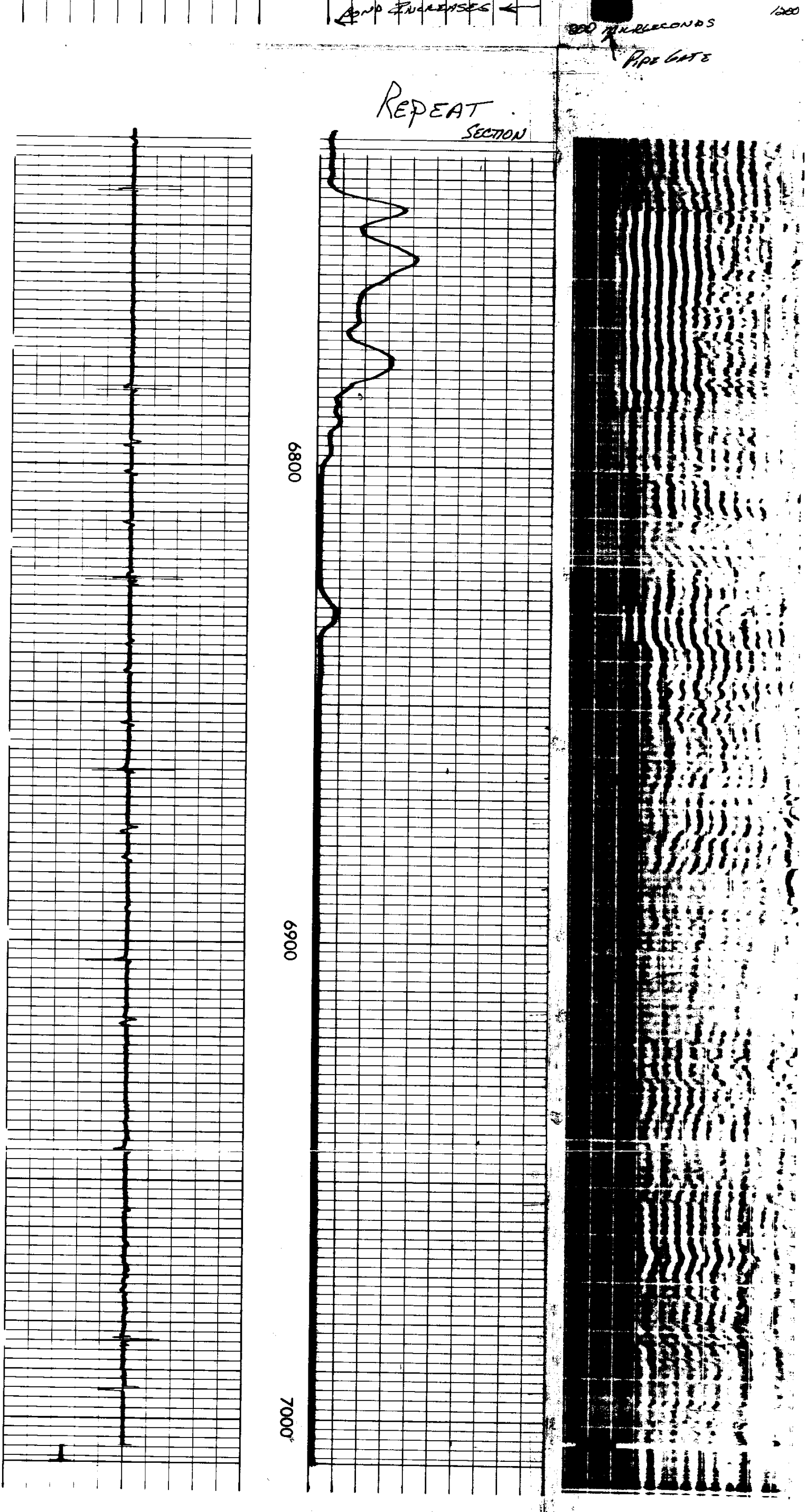MICRO-SEISMOGRAM® LOG