Weyerhaeuser B-1 Run 1

Schlumberger

SONIC 5"

CSU

CONFIDENTIAL

COMPANY:	AMOCO PRODUCTION CO.
WELL:	AMOCO-WEYERHAEUSER B-1
FIELD:	WILDCAT
COUNTY:	DOUGLAS
STATE:	OREGON
LOCATION:	2859' FROM EAST LINE AND 811' FROM SOUTH LINE
SEC:	13
TWP:	25S
RGE:	9W

OTHER SERVICES-
DIL
FDC/CNL/GR
HDT
CST

PERMANENT DATUM:	GL
ELEV. OF PERM. DATUM:	1430.0 '
LOG MEASURED FROM:	KB
25.0 ' ABOVE PERM. DATUM	
DRLG. MEASURED FROM:	KB

ELEVATIONS-
KB: 1455.0 '
DF:
GL: 1430.0 '

PROGRAM
TAPE NO:
24.2
SERVICE
ORDER NO:
432171

DATE:	21 OCT 84
RUN NO:	1
DEPTH-DRILLER:	5761.0 '
DEPTH-LOGGER:	5746.0 '
BTM. LOG INTERVAL:	5710.0 '
TOP LOG INTERVAL:	1004.0 '
CASING-DRILLER:	1006 '
CASING-LOGGER:	1004 '
CASING:	20 "
BIT SIZE:	17 1/2"
DEPTH:	5761 '

RECEIVED - PTLD
JUN 3 1985
DEPT. OF GEOLOGY

TYPE FLUID IN HOLE:	DESCO/BAR
DENSITY:	9.0 LB/G
VISCOSITY:	43.0 S
PH:	9.8
FLUID LOSS:	13.2 C3
SOURCE OF SAMPLE:	FLOWLINE
RM:	1.630 OHMM AT 61.0 DEGF
RMF:	1.520 OHMM AT 62.0 DEGF
RMC:	1.960 OHMM AT 62.0 DEGF
SOURCE RMF/RMC:	MEAS/MEAS
RM AT BHT:	0.710 OHMM AT 149. DEGF
RMF AT BHT:	0.672 OHMM AT 149. DEGF
RMC AT BHT:	0.866 OHMM AT 149. DEGF

TIME CIRC. STOPPED: 0200 10-21
TIME LOGGER ON BTM.: 0850 10-21

MAX. REC. TEMP: 149.0 DEGF

LOGGING UNIT NO: 8178
LOGGING UNIT LOC: SACRAMENTO
RECORDED BY: SUTER
WITNESSED BY: FRANKLIN/GRAY

REMARKS:

CENTRALIZATION: CMEZ AND RUBBER FINS
SALINITY: 4600 PPM CL-

EQUIPMENT NUMBERS-

DIS 691
SLC 1589
DIC 1149
SLM 383
IEM 686
SGC 2692
SLS 346
NLM 699

ALL INTERPRETATIONS ARE OPINIONS BASED ON INFERENCES FROM ELECTRICAL OR OTHER MEASUREMENTS AND WE CANNOT, AND DO NOT GUARANTEE THE ACCURACY OR CORRECTNESS OF ANY INTERPRETATIONS, AND WE SHALL NOT, EXCEPT IN THE CASE OF GROSS OR WILLFUL NEGLIGENCE ON OUR PART, BE LIABLE OR RESPONSIBLE FOR ANY LOSS, COSTS, DAMAGES OR EXPENSES INCURRED OR SUSTAINED BY ANYONE RESULTING FROM ANY INTERPRETATION MADE BY ANY OF OUR OFFICERS, AGENTS OR EMPLOYEES. THESE INTERPRETATIONS ARE ALSO SUBJECT TO OUR GENERAL TERMS AND CONDITIONS AS SET OUT IN OUR CURRENT PRICE SCHEDULE.

GR (GAPI)			DT (US/F)	
0.0	150.00		150.00	50.000

FILE 103 21-OCT-84 00:25
DATA ACQUIRED 21-OCT-84 12:06

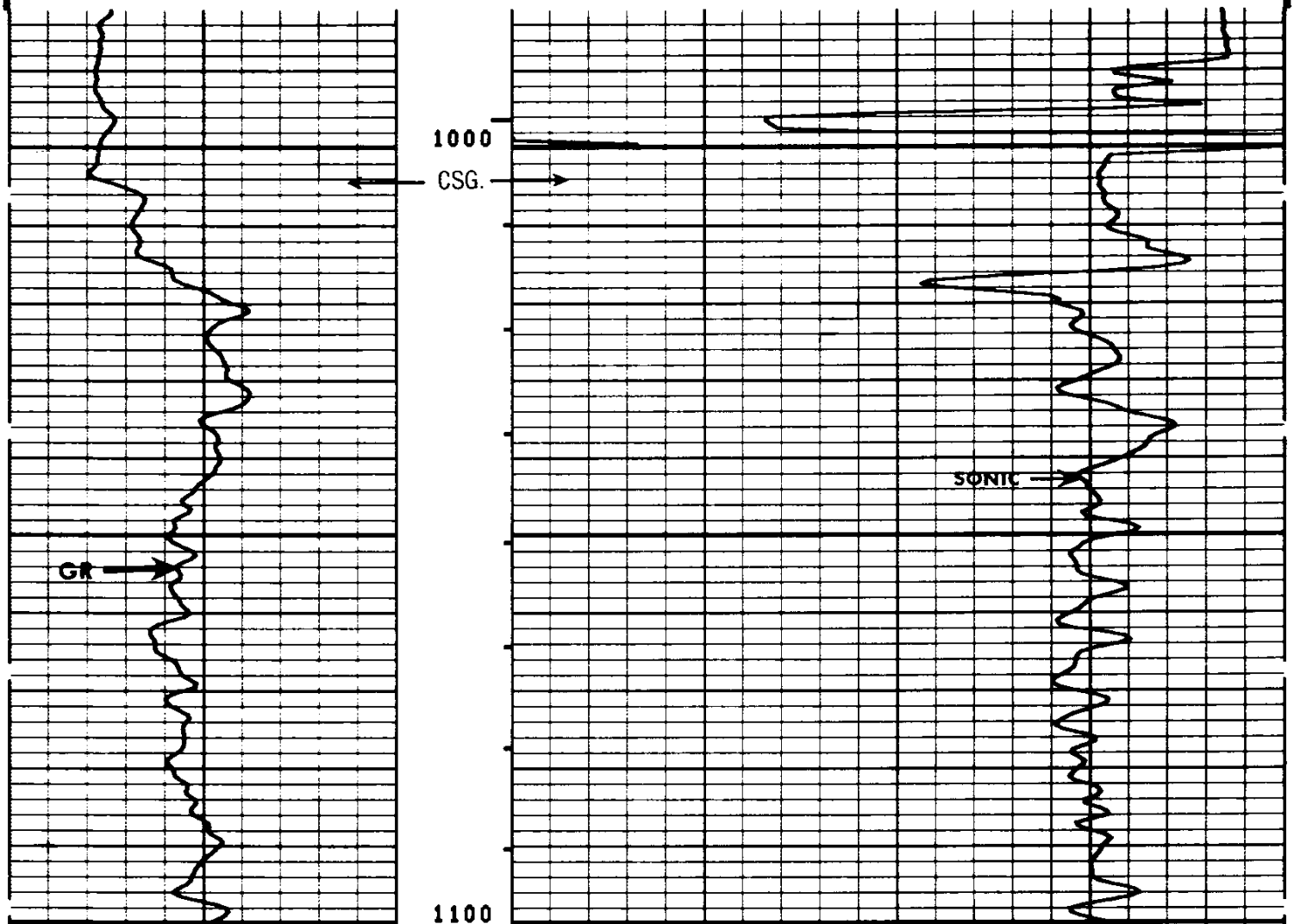

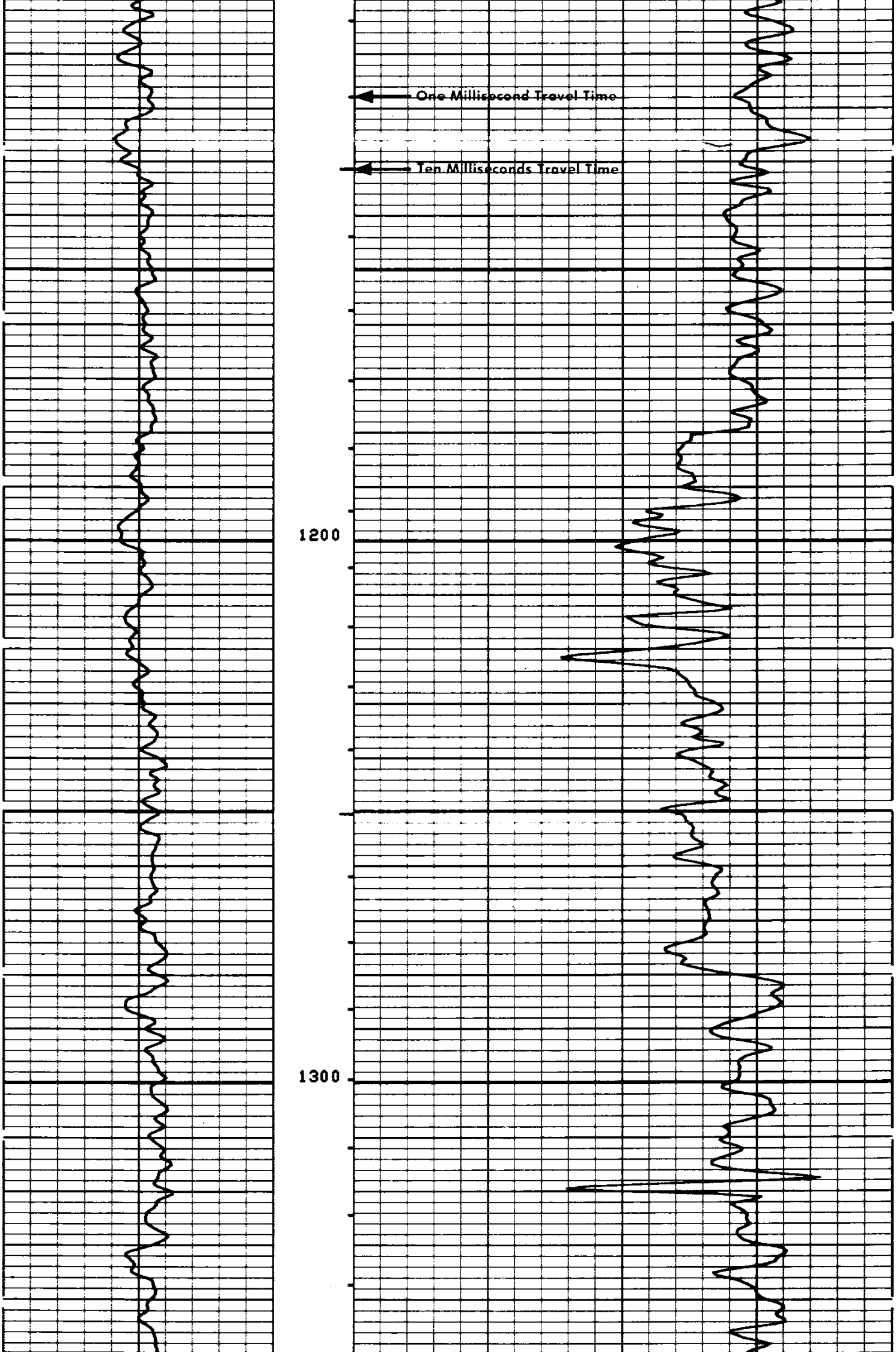

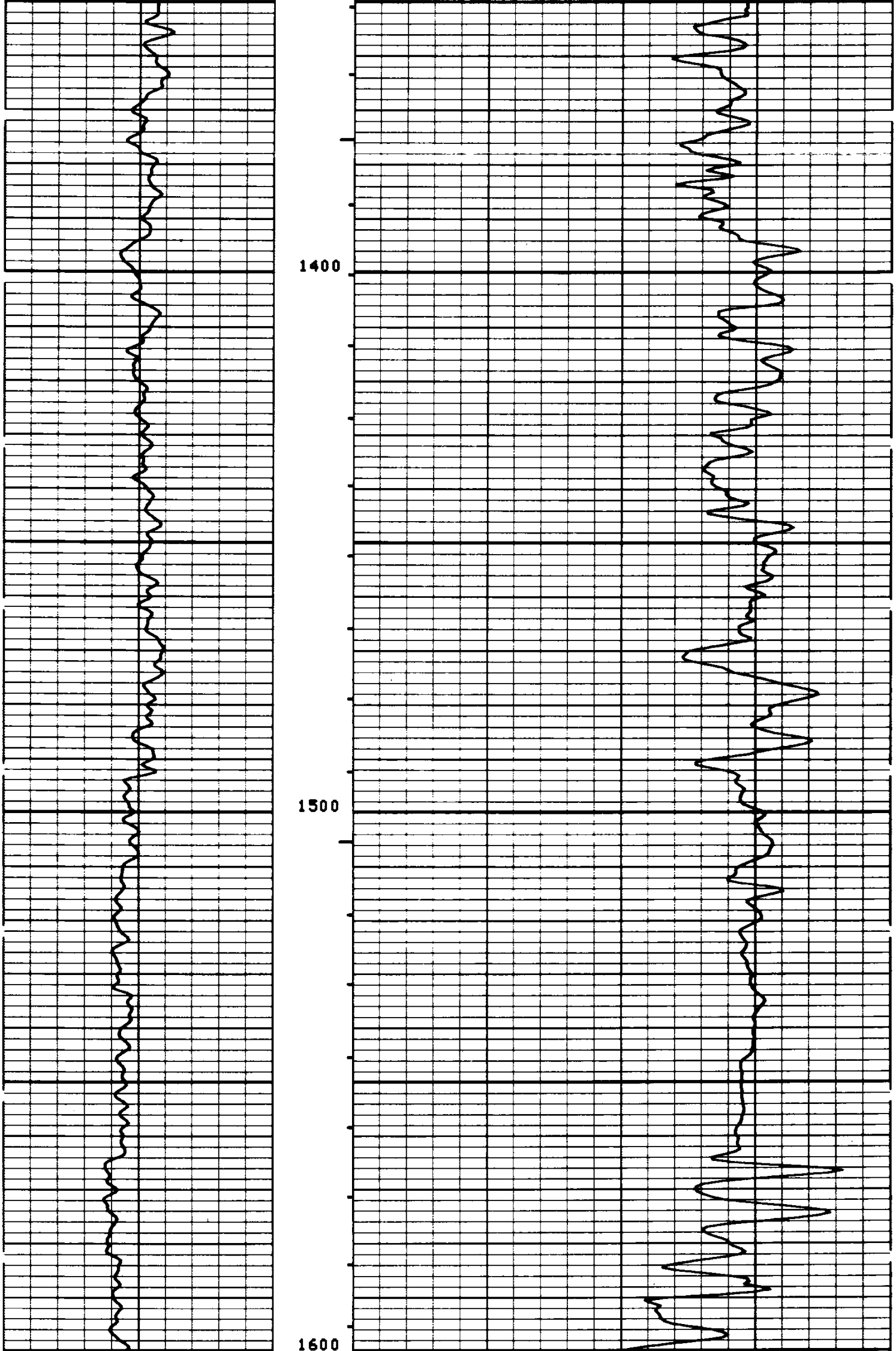

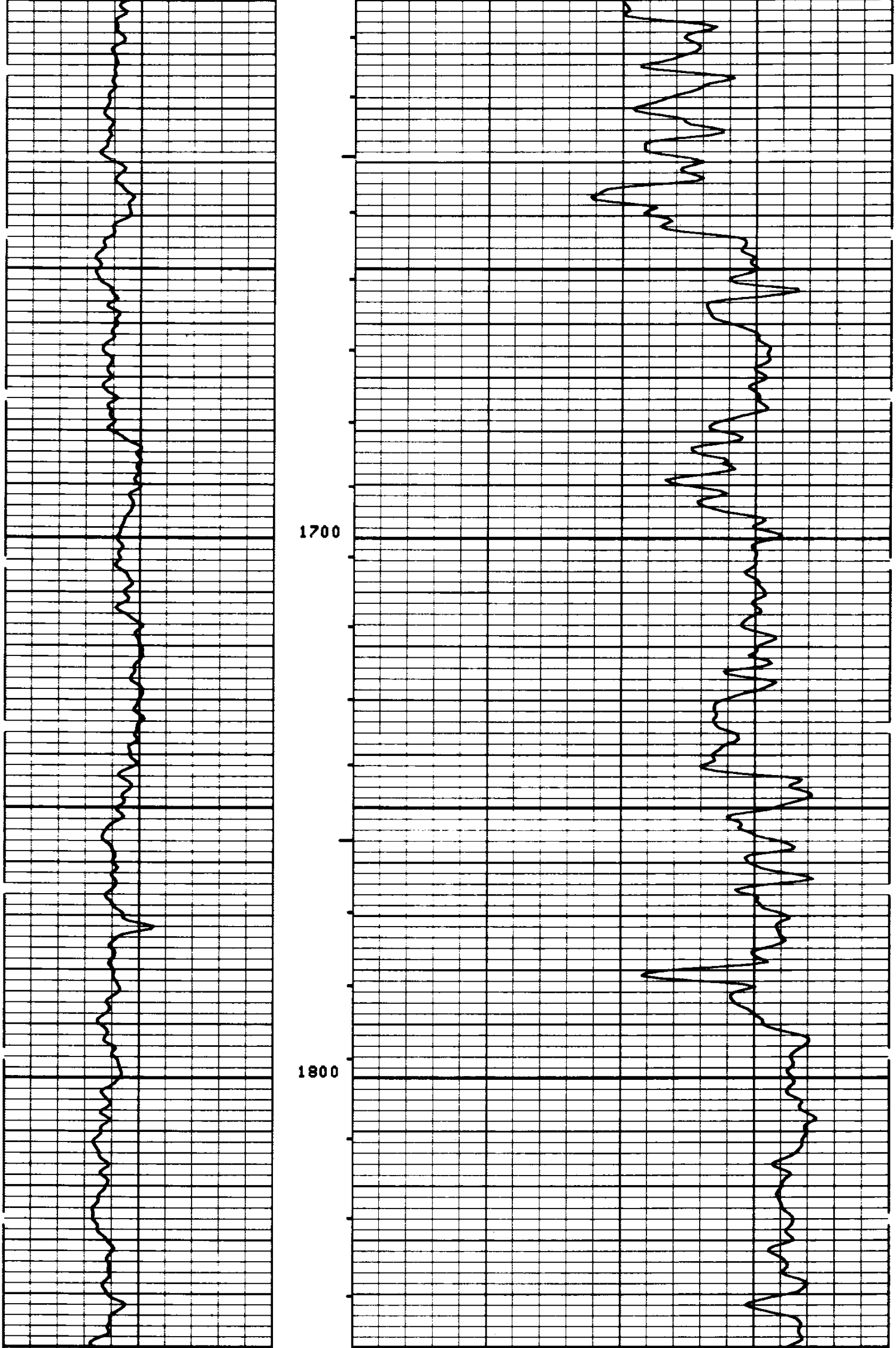

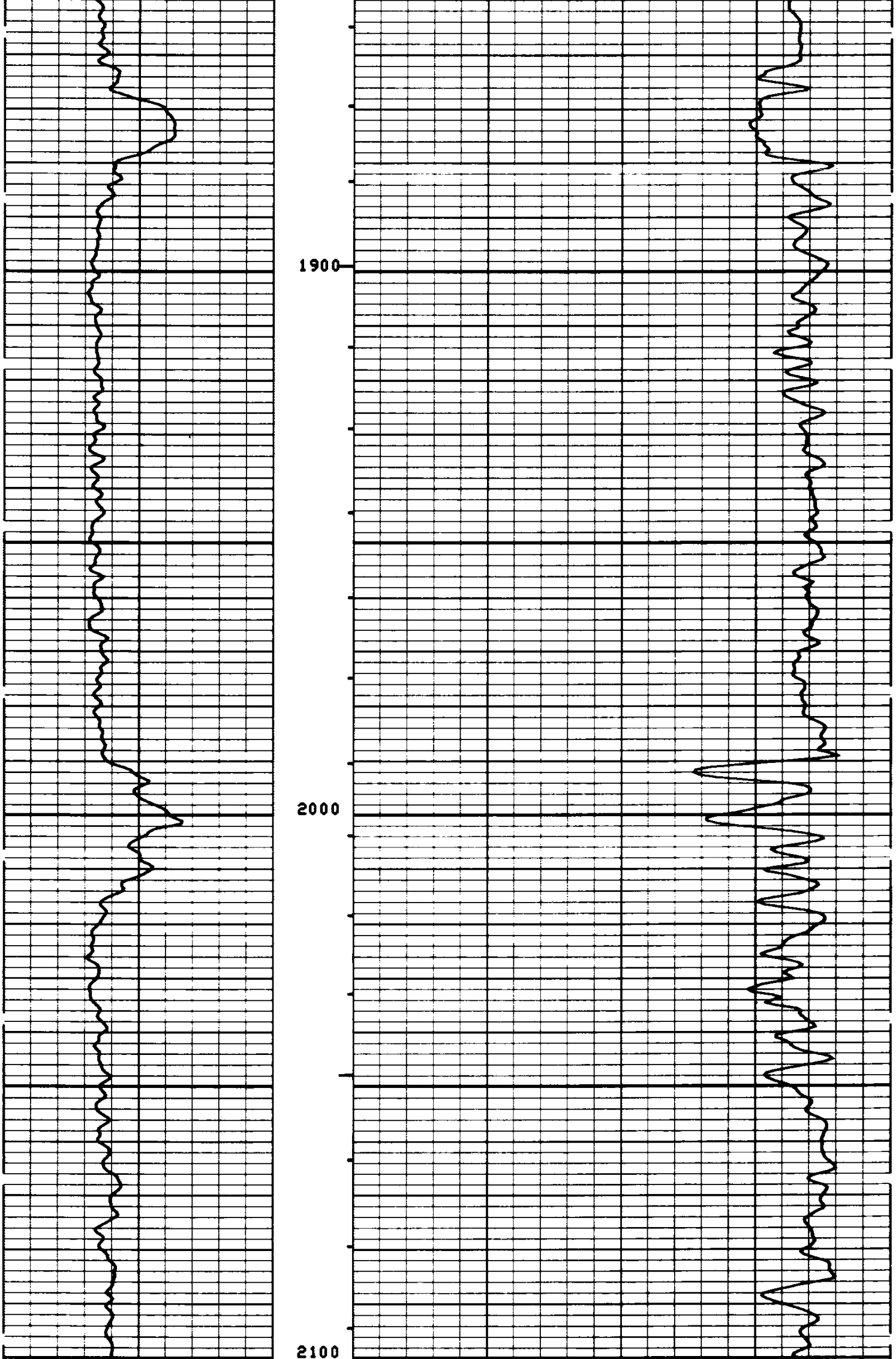

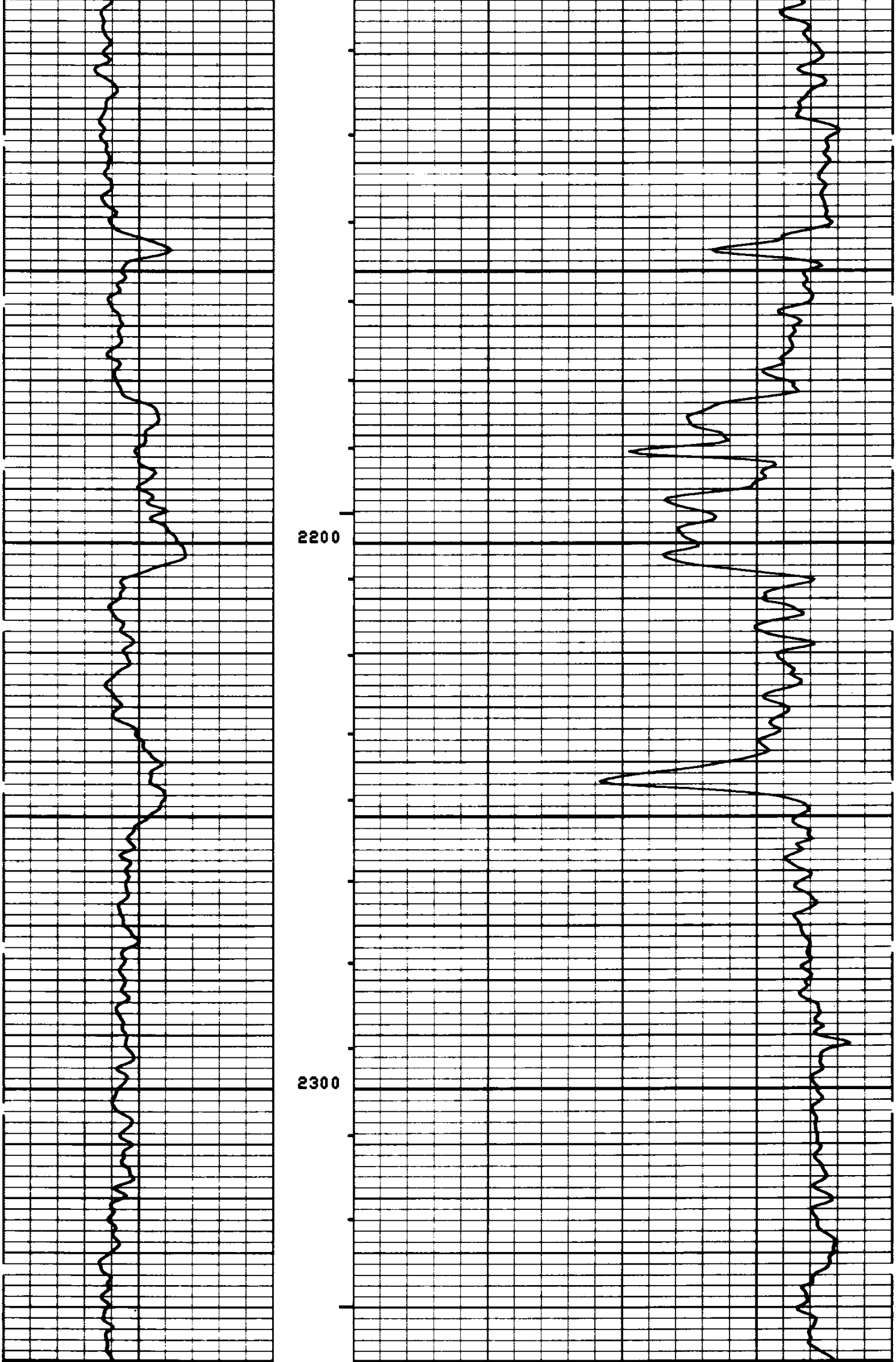

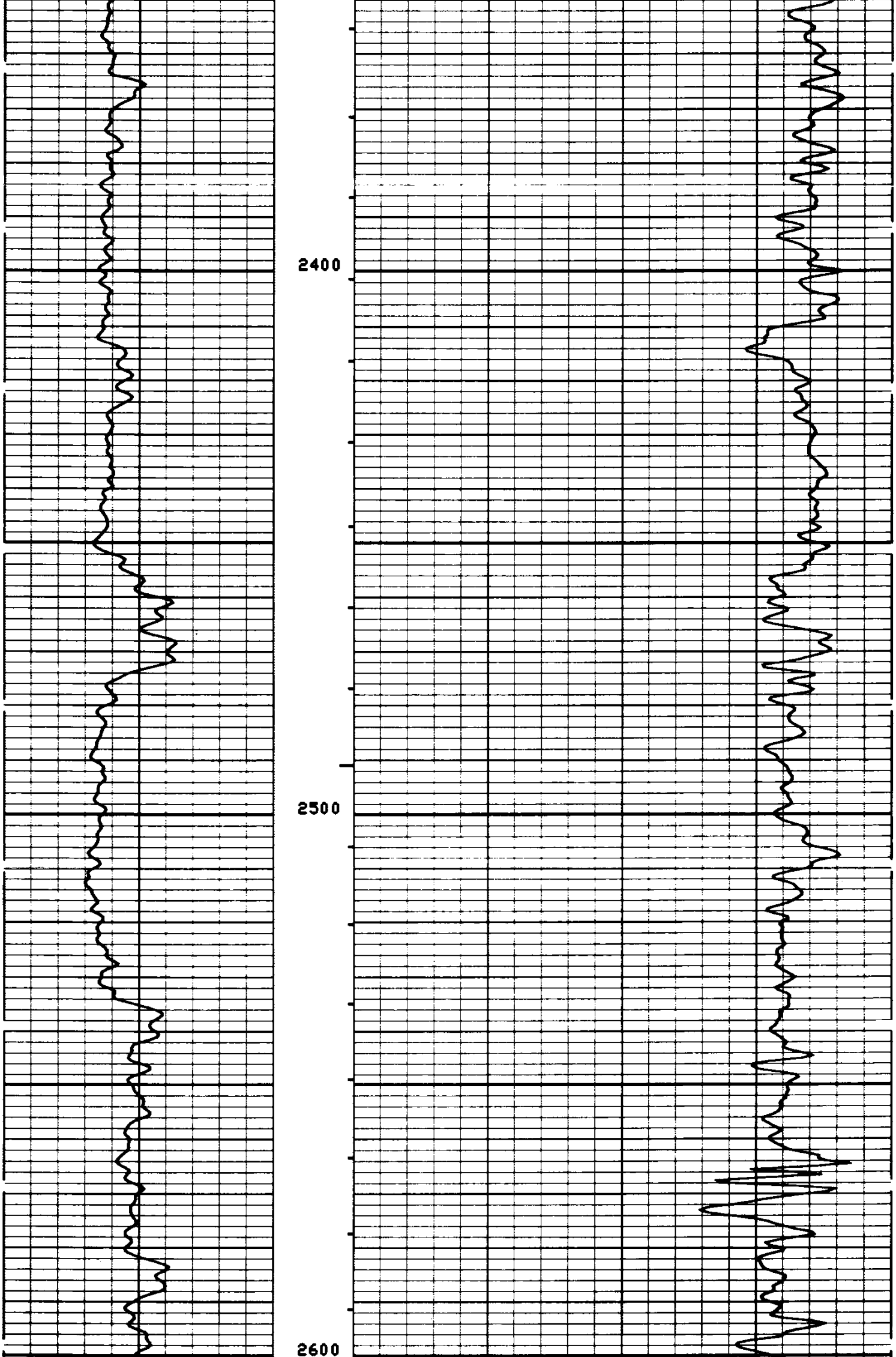

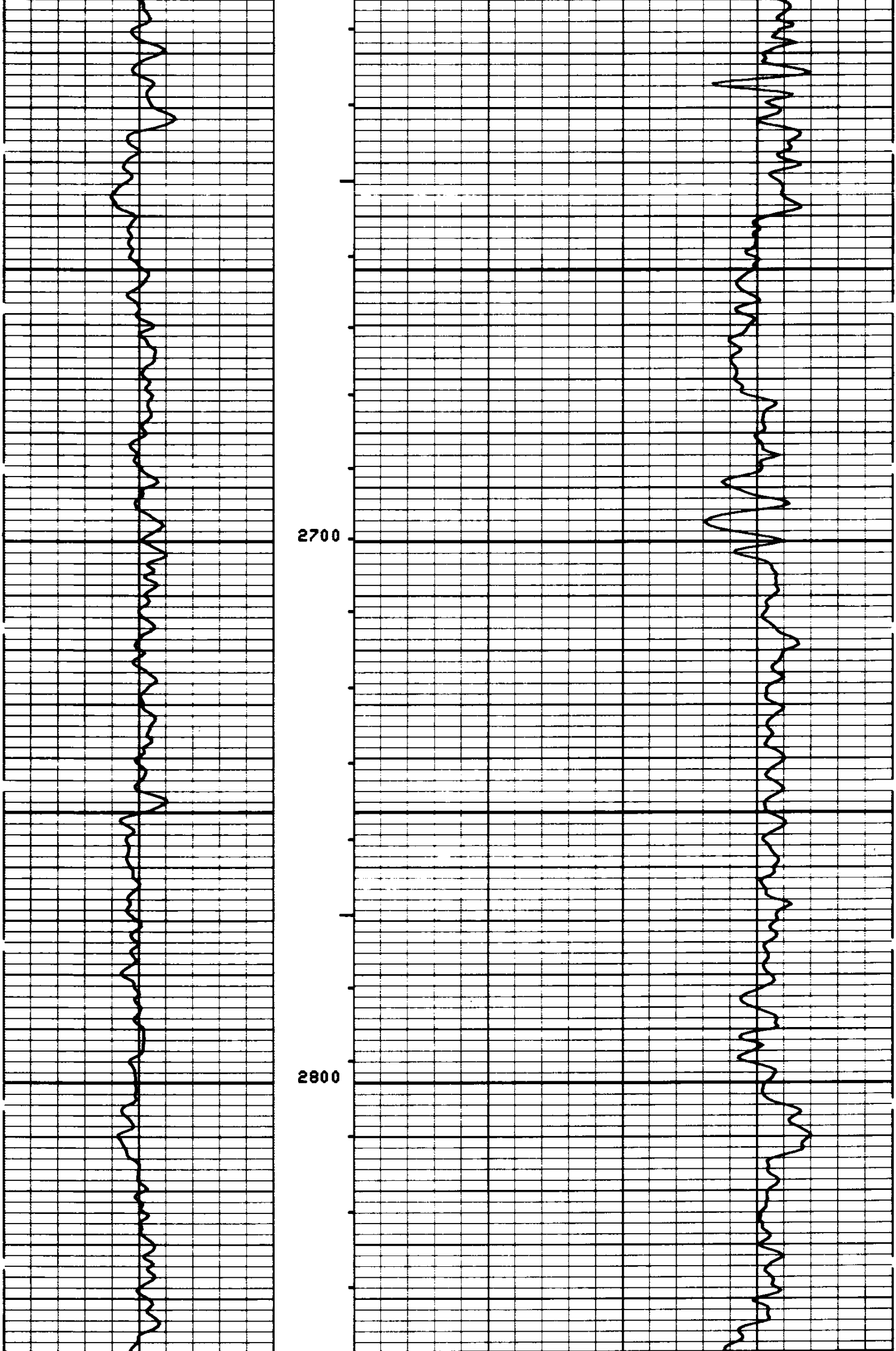

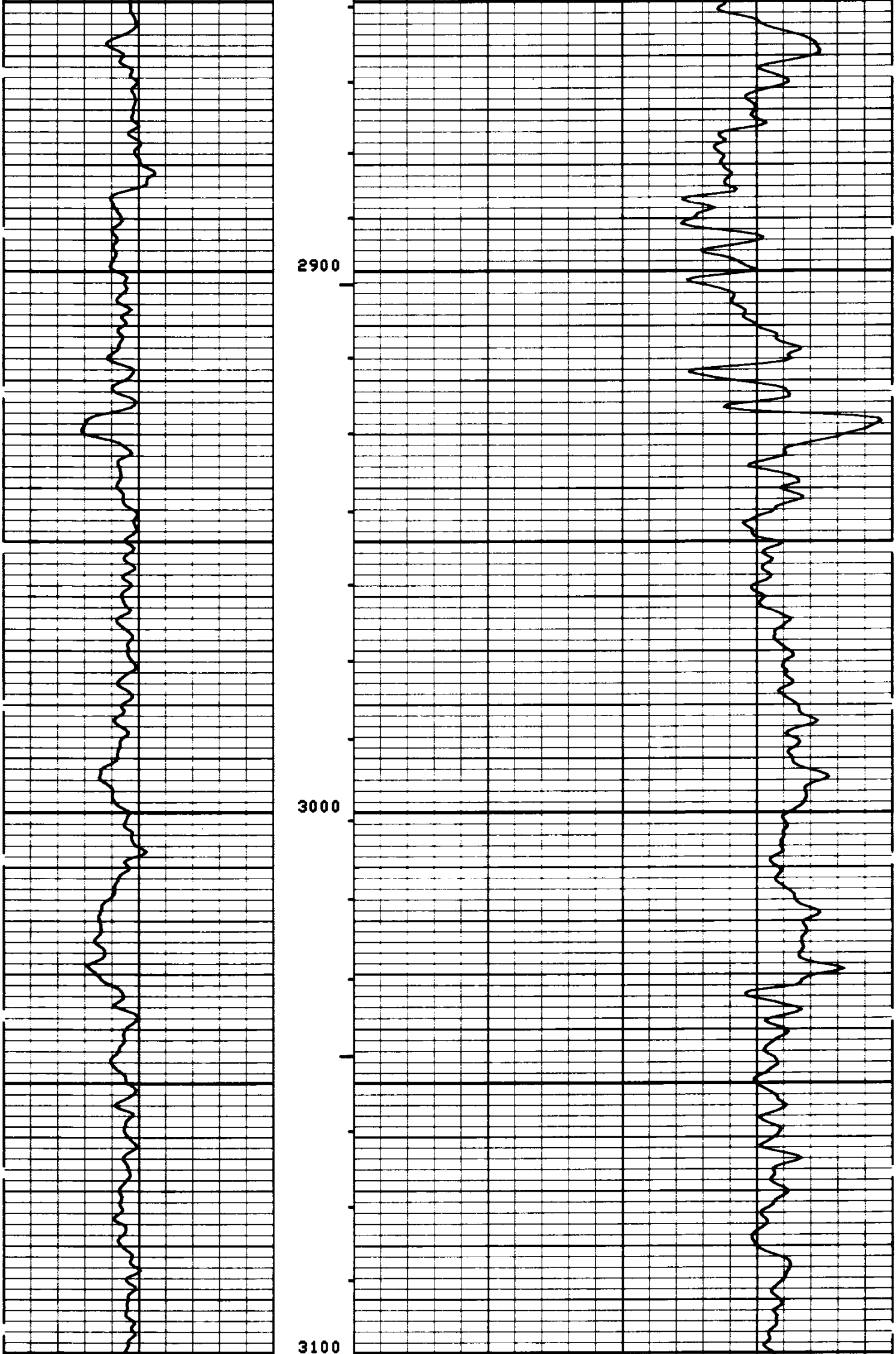

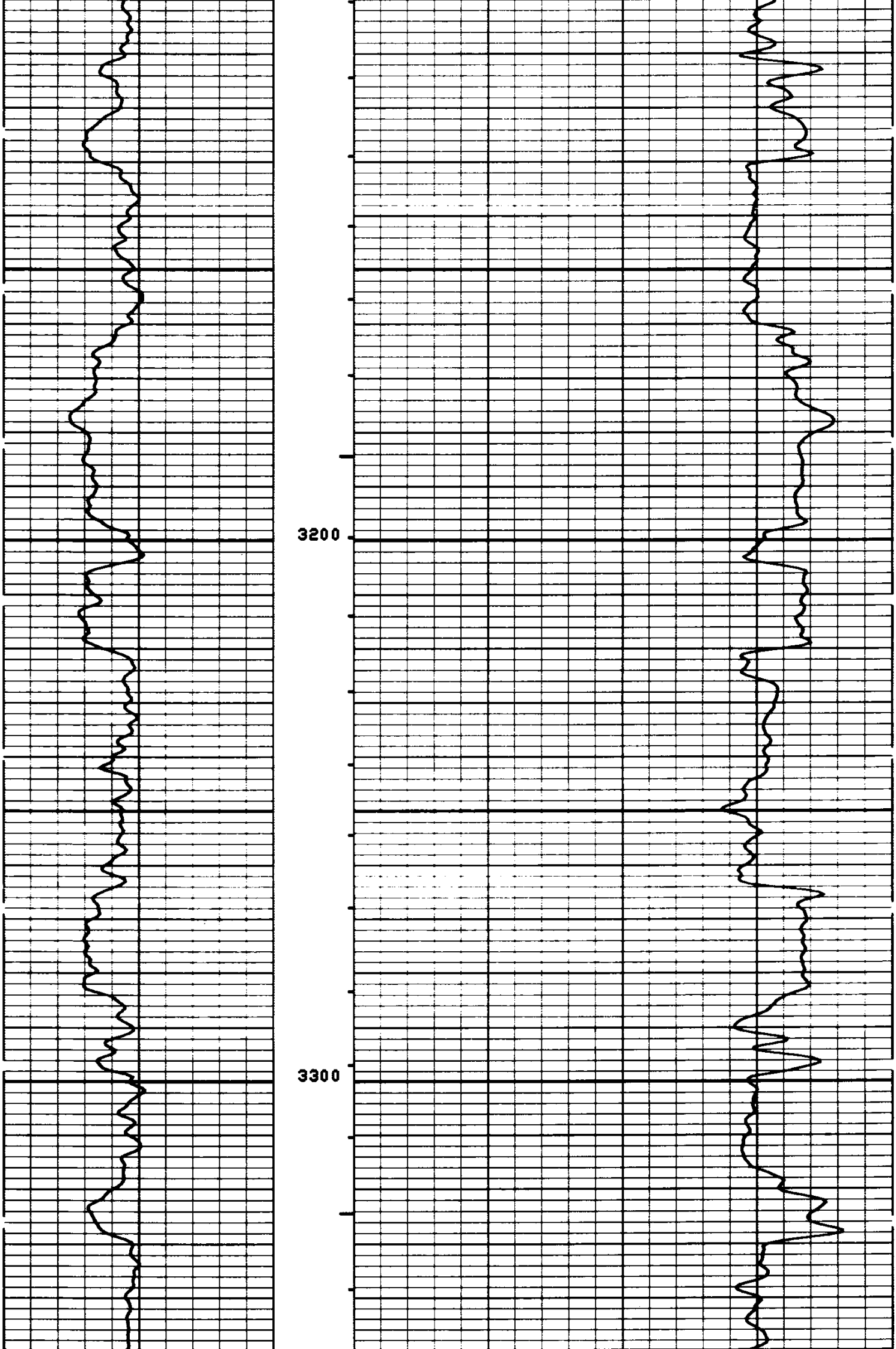

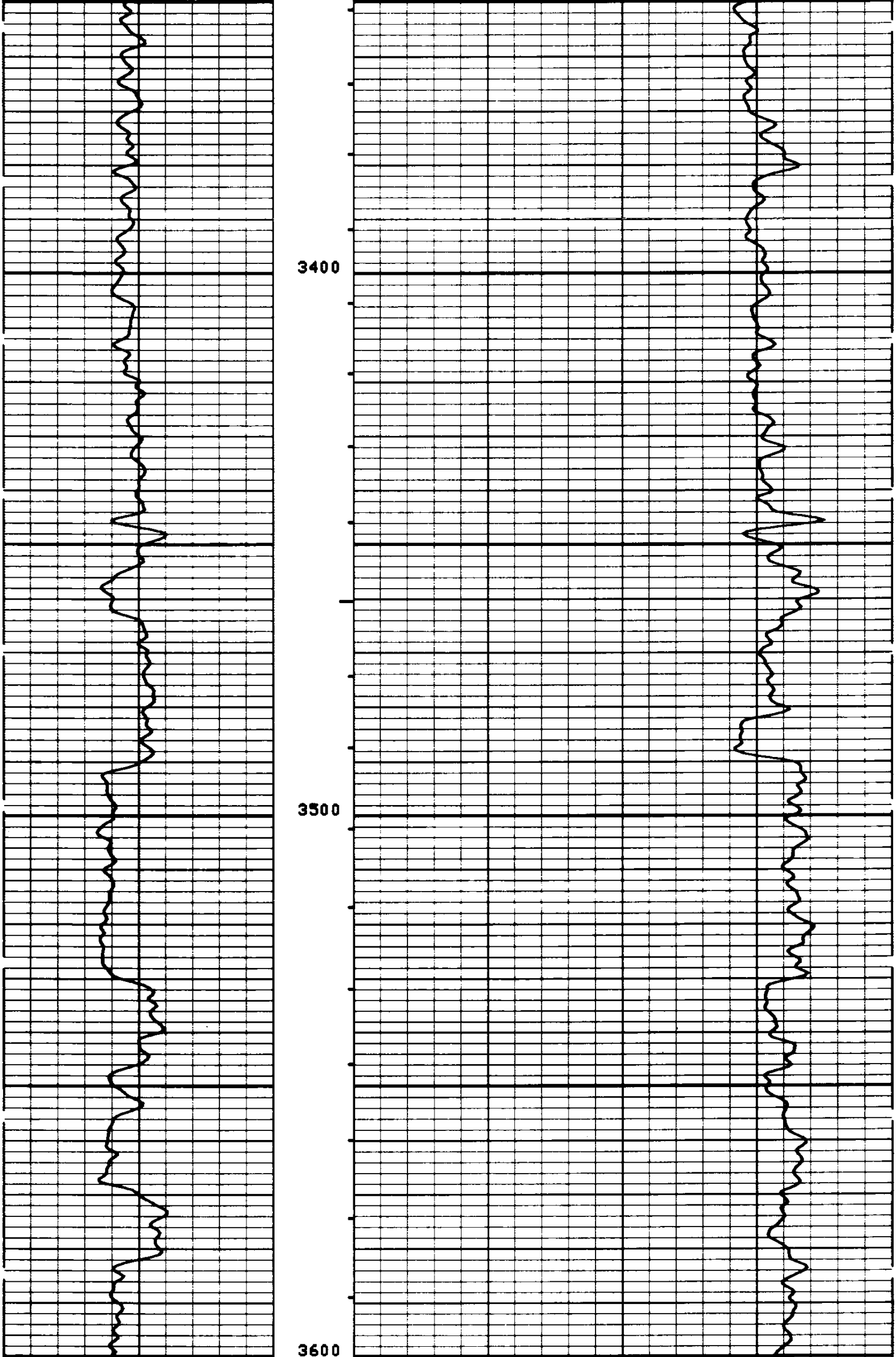

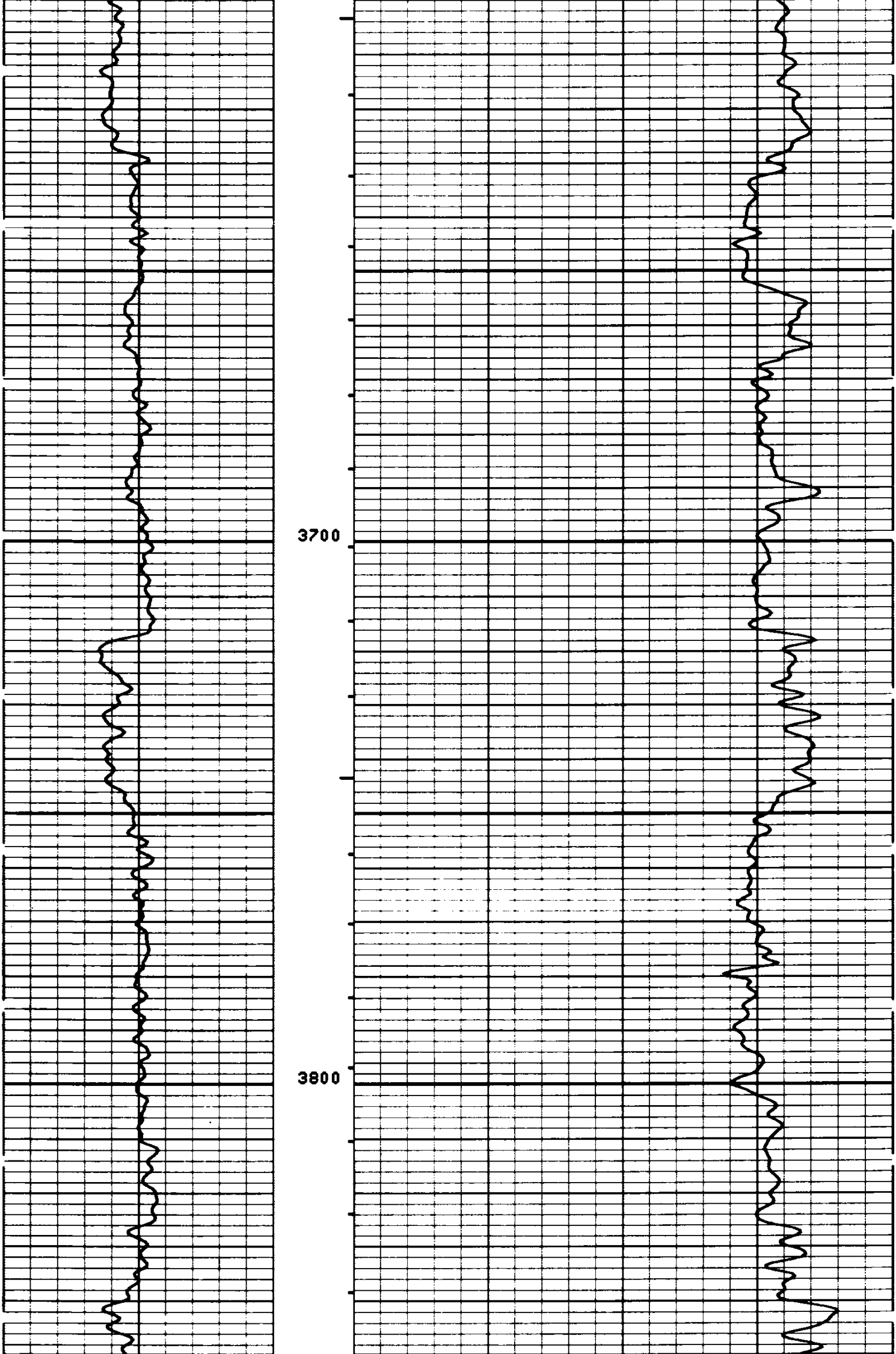

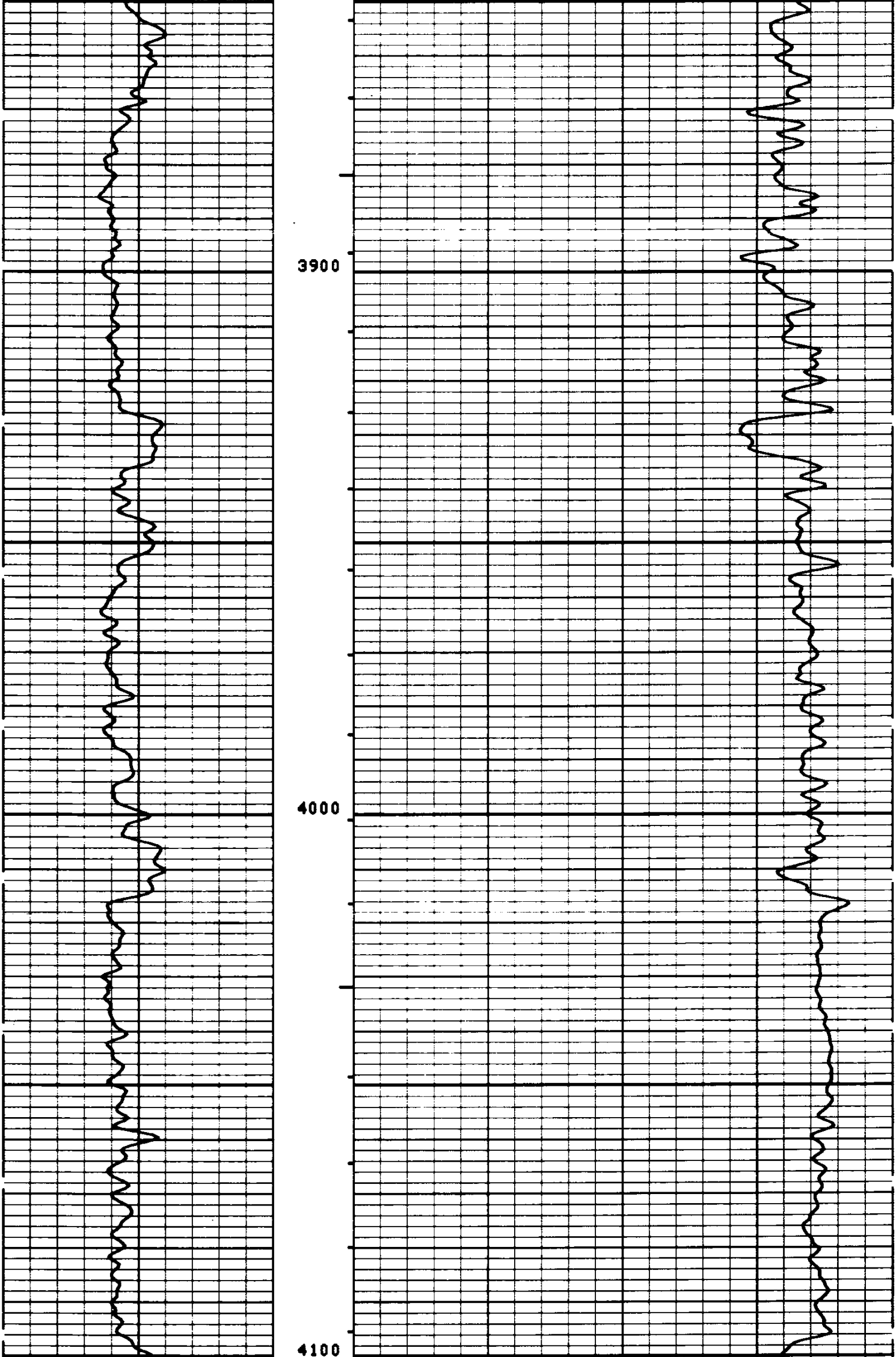

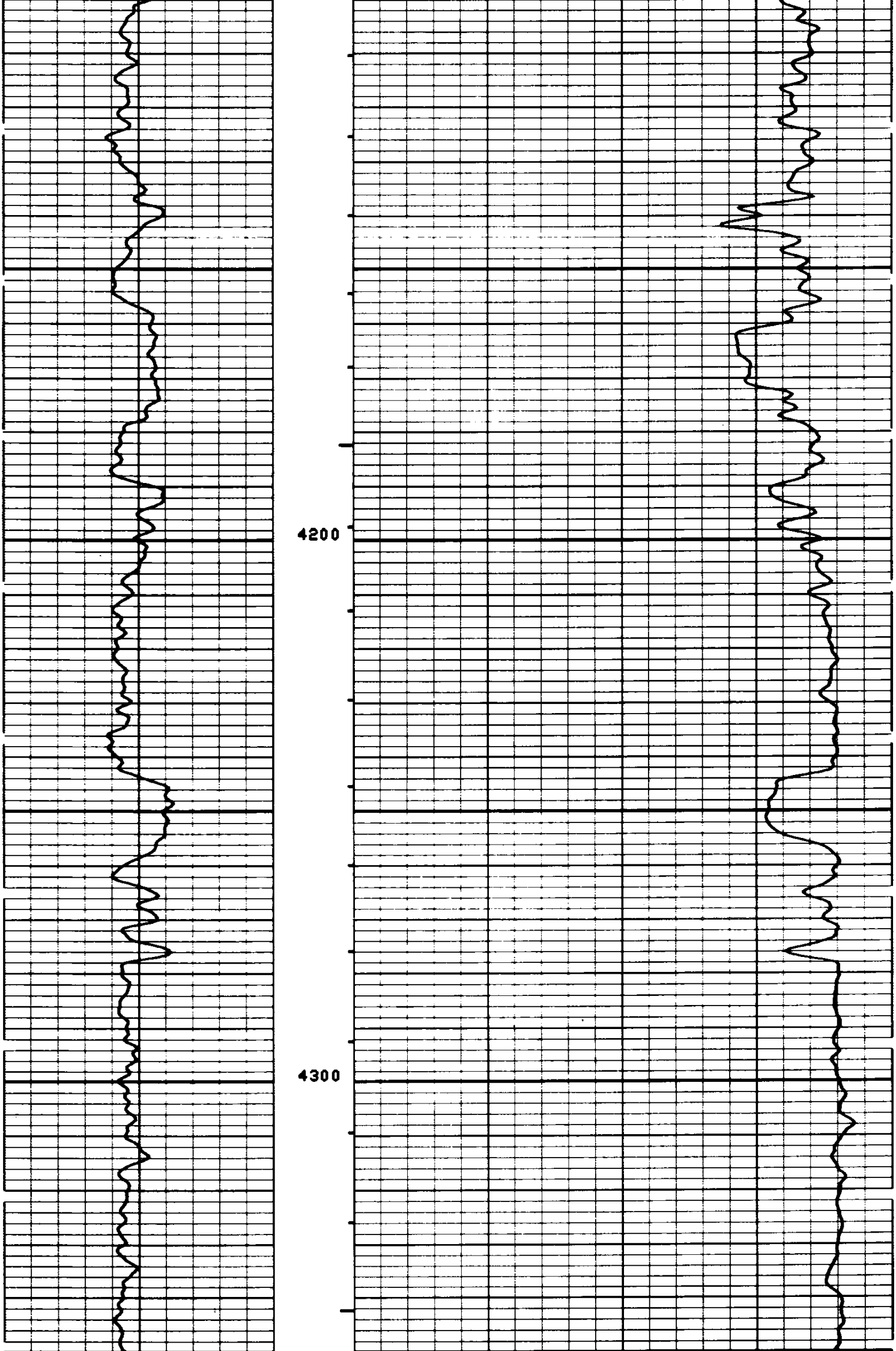

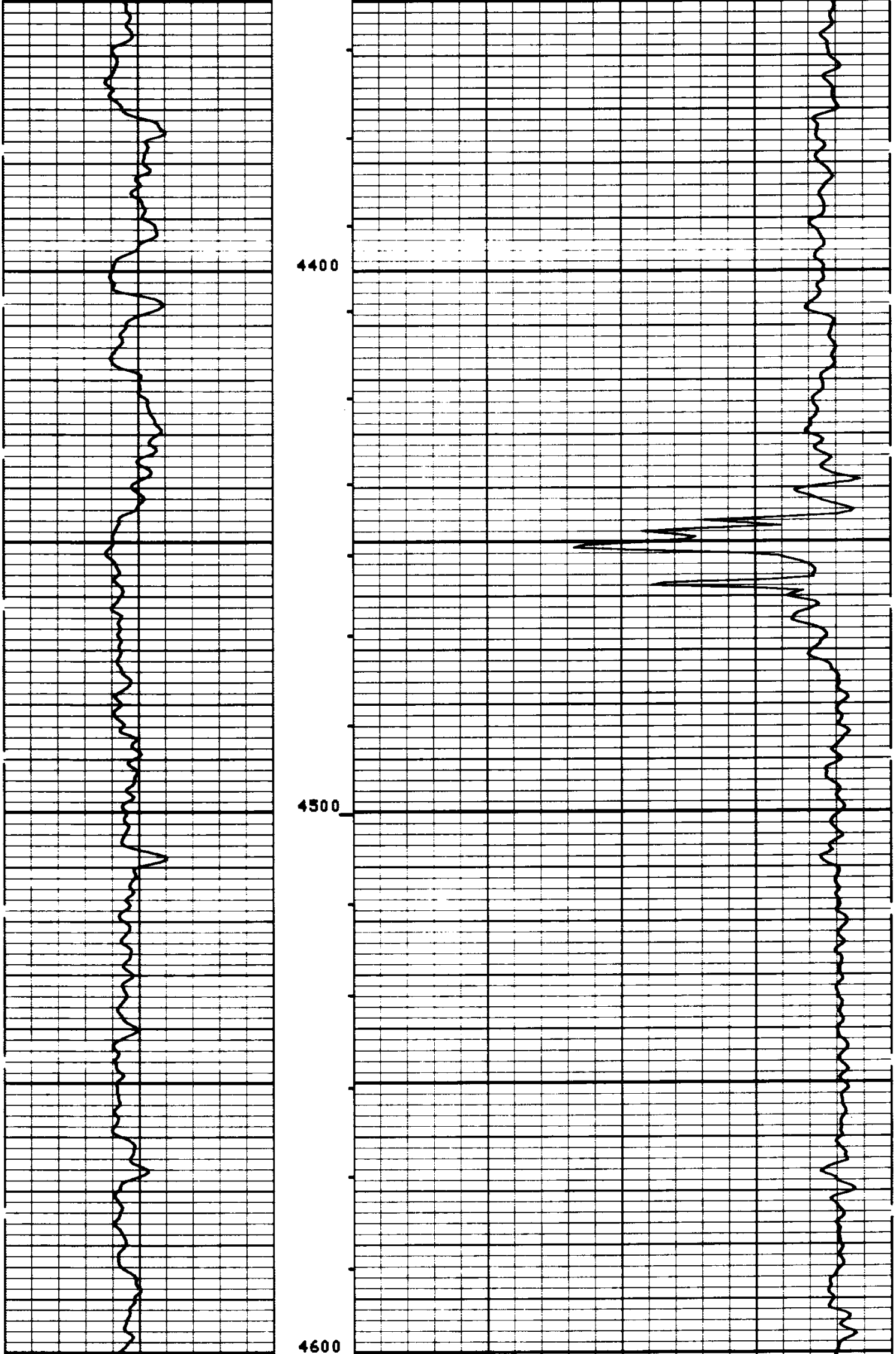

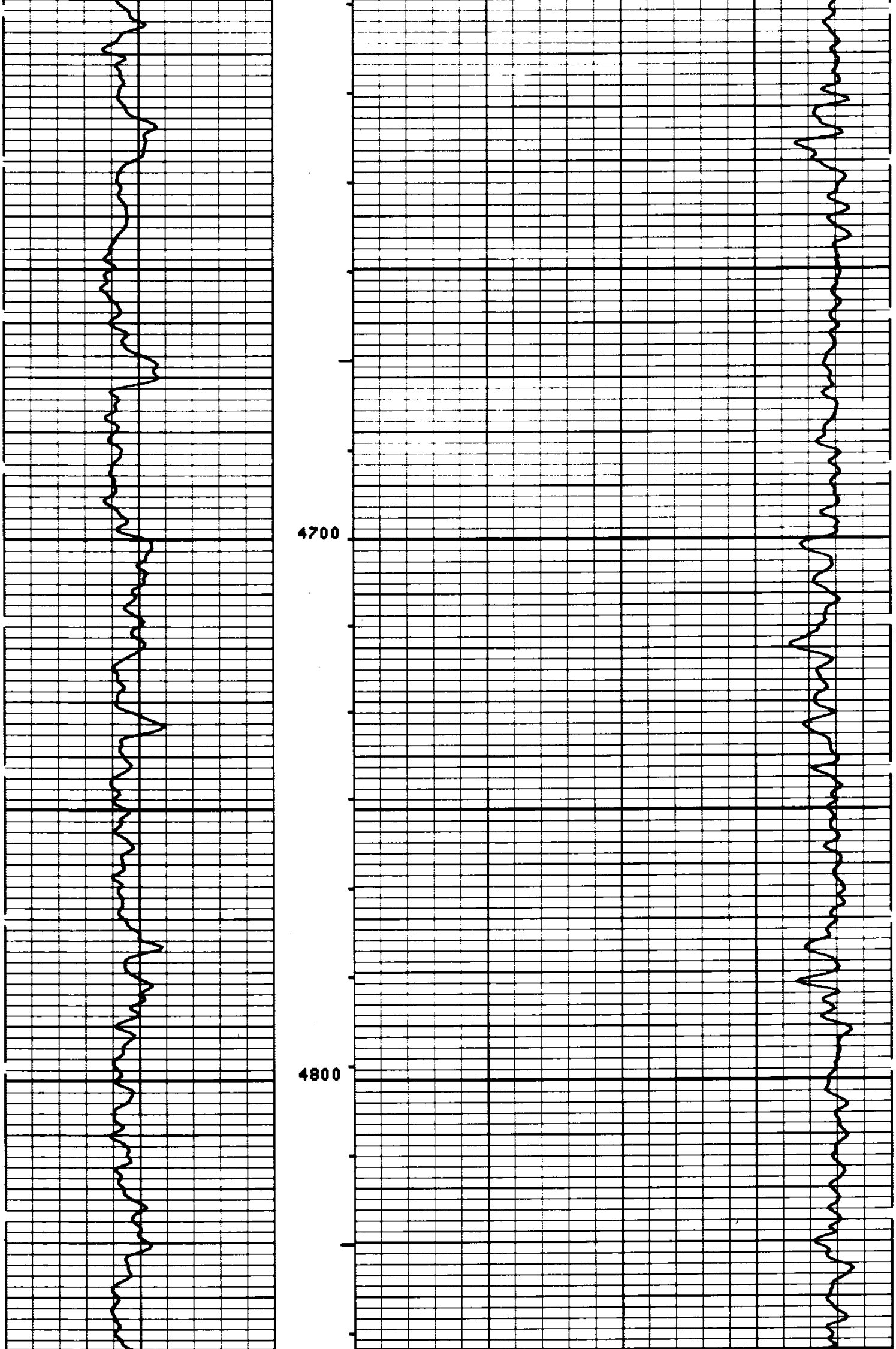

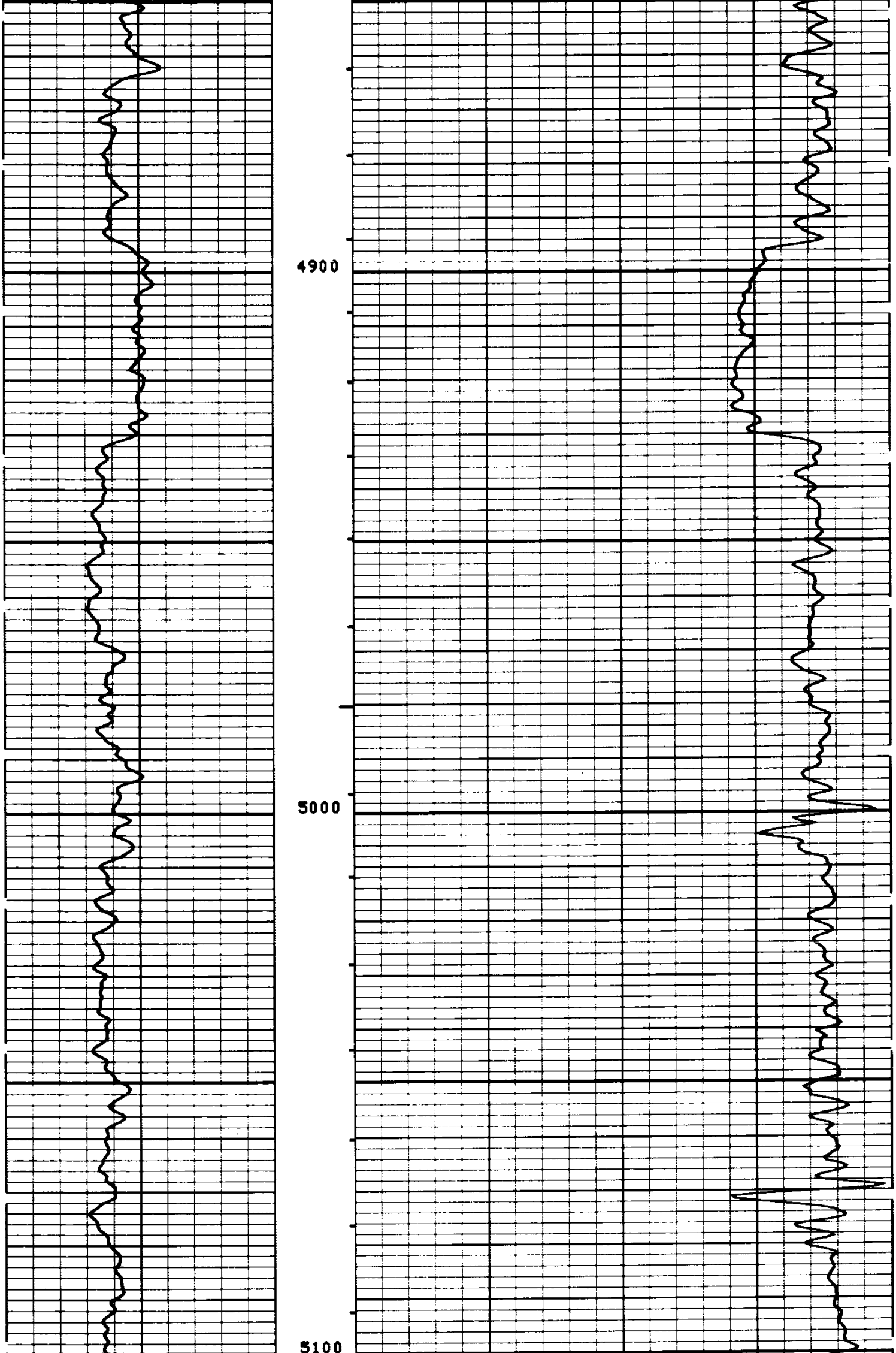

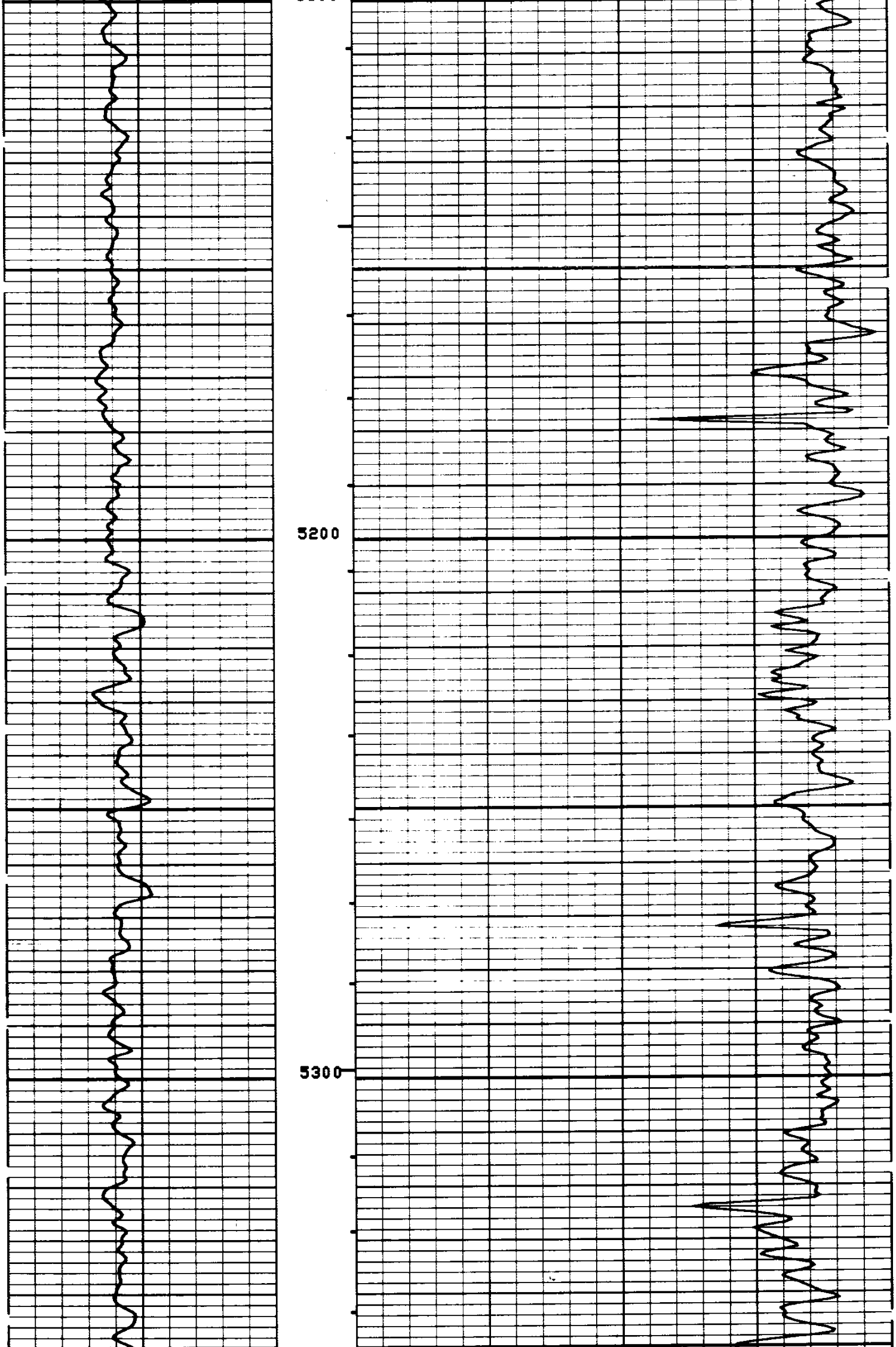

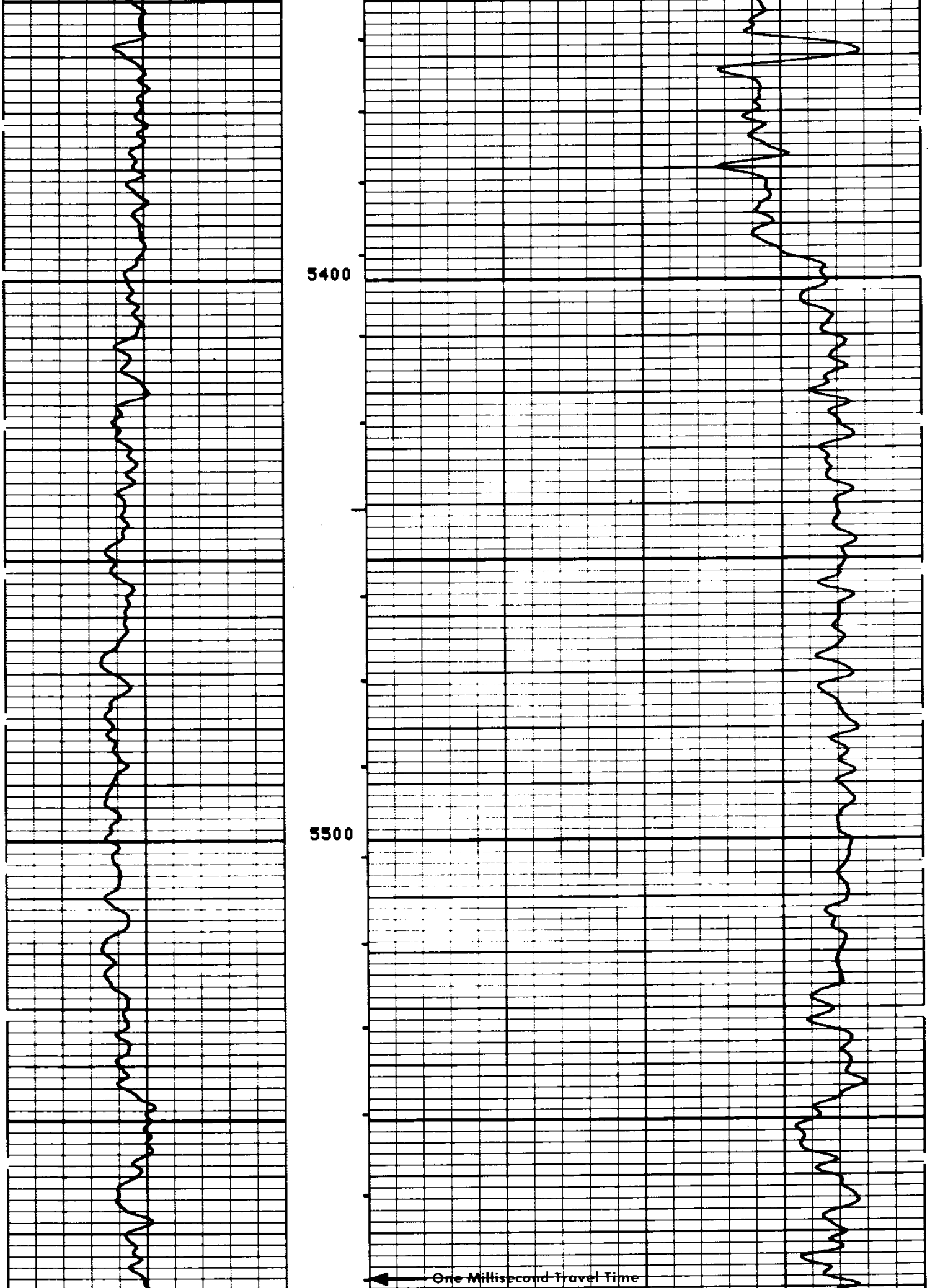

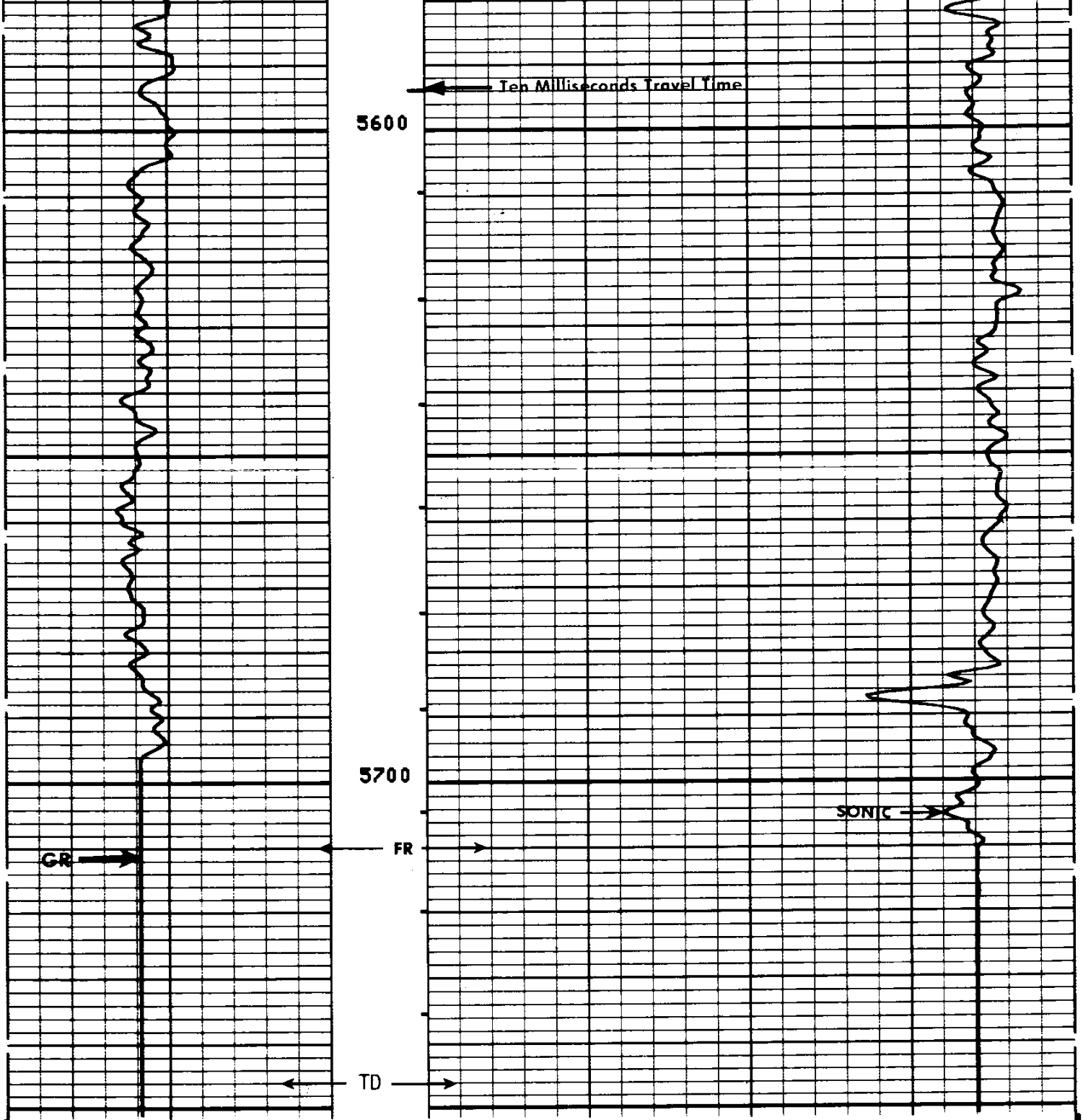

```
FILE  103          21-OCT-84 00:16
DATA ACQUIRED      21-OCT-84 09:20
```

GR (GAPI)		DT (US/F)	
0.0	150.00	150.00	50.000

SENSOR MEASURE POINT TO TOOL ZERO

CBL	37.0	FEET	AMPL	37.0	FEET
TT3	33.3	FEET	TT4	32.3	FEET
TT1	36.0	FEET	TT2	37.0	FEET
GR	57.2	FEET	SRAT	34.5	FEET
SFL	6.4	FEET	ILD	9.4	FEET
SP	2.5	FEET	ILM	5.7	FEET
TENS	2.5	FEET	SPAR	2.5	FEET
NOIS	28.8	FEET			

PARAMETERS

NAME	VALUE	UNIT	NAME	VALUE	UNIT
WSV1	WF1		DWS	16	
DSIN	5	US	DDEL	200	US
CDTS	100.000		DWCO	512	
DTF	189.000	US/F	DTM	55.6000	US/F
SBR	1.00000	OHMM	DSEC	6.10000	MMHO
FPHI	SPHI		MSEC	6.90000	MMHO
FNUM	1.00000		FEXP	2.00000	
BS	17.5000	IN	BHS	OPEN	
SPDR	0.0		DO	0.0	F
PP	NORM				

TENS(LB)
10000. 0.0
DT (US/F)
150.00 50.000

RWA (OHMM)
0.0 3.0000
GR (GAPI)
0.0 150.00
SP (MV)
-100.0 0.0

ILD (OHMM)
.20000 2000.0
ILM (OHMM)
.20000 2000.0
SFLU(OHMM)
.20000 2000.0

Check in Casing

FILE 4 21-OCT-84 08:15

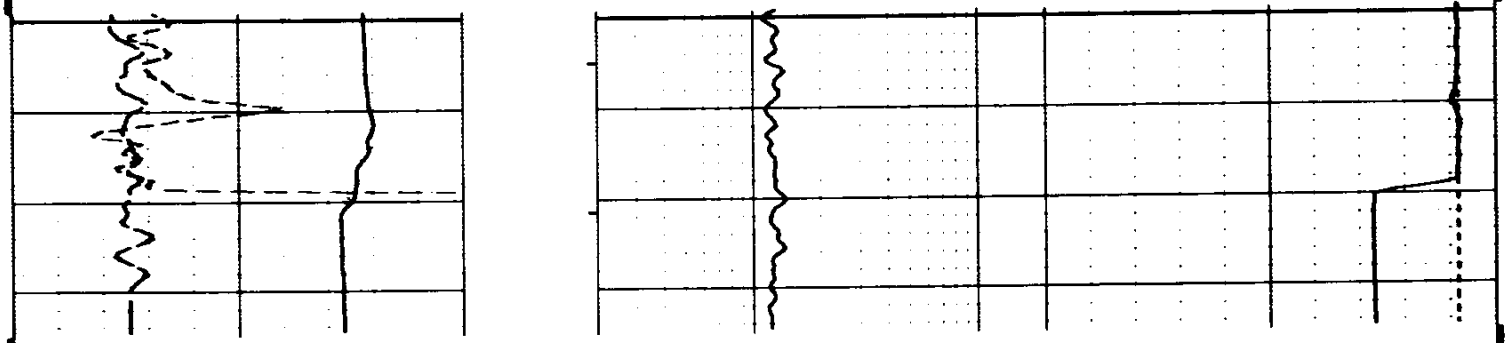

FILE 4 21-OCT-84 08:14

TENS(LB)
10000. 0.0
DT (US/F)
150.00 50.000

RWA (OHMM)
0.0 3.0000
GR (GAPI)
0.0 150.00
SP (MV)
-100.0 0.0

ILD (OHMM)
.20000 2000.0
ILM (OHMM)
.20000 2000.0
SFLU(OHMM)
.20000 2000.0

SENSOR MEASURE POINT TO TOOL ZERO

CBL	37.0	FEET	AMPL	37.0	FEET
TT3	33.3	FEET	TT4	32.3	FEET
TT1	36.0	FEET	TT2	37.0	FEET
GR	57.2	FEET	SRAT	34.5	FEET
SFL	6.4	FEET	ILD	9.4	FEET
SP	2.5	FEET	ILM	5.7	FEET
TENS	2.5	FEET	SPAR	2.5	FEET
NOIS	28.8	FEET			

PARAMETERS

NAME	VALUE	UNIT	NAME	VALUE	UNIT
WSV1	WF1		DWS	16	
DSIN	5	US	DDEL	200	US
CDTS	100.000		DWCO	512	
DTF	189.000	US/F	DTM	55.6000	US/F
SBR	1.00000	OHMM	DSEC	6.10000	MMHO
FPHI	SPHI		MSEC	6.90000	MMHO
FNUM	1.00000		FEXP	2.00000	
BS	17.5000	IN	BHS	OPEN	