Weyerhaeuser B-1

Schlumberger

TDT

CSU

CONFIDENTIAL

```
COMPANY:      AMOCO PRODUCTION COMPANY

WELL:         AMOCO-WEYERHAEUSER "B-1"

FIELD:        WILDCAT
COUNTY:       DOUGLAS
STATE:        OREGON
NATION:       U.S.A
LOCATION:     2859' FROM EAST LINE
              811' FROM SOUTH LINE
   SEC:       13          TWP: 25S          RGE: 9W


PERMANENT DATUM:        GL               ELEVATIONS-
ELEV. OF PERM. DATUM: 1430.0 F             KB: 1455.0 F
LOG MEASURED FROM:      KB                 DF: 1454.0 F
     25.0 F     ABOVE PERM. DATUM          GL: 1430.0 F
DRLG. MEASURED FROM:    KB


DATE:                  10 DEC 84
RUN NO:                2


DEPTH-DRILLER:          8654.0 F
DEPTH-LOGGER:           8659.0 F
BTM. LOG INTERVAL:      5766.0 F
TOP LOG INTERVAL:       1000.0 F

CASING-DRILLER:         5766 F
CASING-LOGGER:          5668 F
CASING:                13 3/8"

BIT SIZE:              12 1/4"
   DEPTH:               8654 F
```

```
OTHER SERVICES-
  DIL-LSS-GR
  FDC-CNL-GR
  HDT
  WST
  CST
  TDT


PROGRAM
TAPE NO:
  26.2
SERVICE
ORDER NO:
  432298
```

RECEIVED - PTLD

JUN 3 1985

DEPT. OF GEOLOGY & MINERAL INDUS.

```
TYPE FLUID IN HOLE:    K-LIG
DENSITY:               11.7 LB/G
VISCOSITY:             51.0 S
PH:                    11.6
FLUID LOSS:            11.6 C3
SOURCE OF SAMPLE:      FLOWLINE
RM:                     2.540 OHMM AT 57.0 DEGF
RMF:                    2.380 OHMM AT 57.0 DEGF
RMC:                    2.870 OHMM AT 57.0 DEGF
SOURCE RMF/RMC:        MEASURED/MEASURED
RM AT BHT:              1.022 OHMM AT 152. DEGF
RMF AT BHT:              .957 OHMM AT 152. DEGF
RMC AT BHT:             1.155 OHMM AT 152. DEGF

TIME CIRC. STOPPED:    10:00 12-9
TIME LOGGER ON BTM.:   12:45 12-10
```

MAX. REC. TEMP: 152.0 DEGF

LOGGING UNIT NO: 8128
LOGGING UNIT LOC: SACRAMENTO
RECORDED BY: PILCH
WITNESSED BY: KEMP

REMARKS:

13,000 PPM CHLORIDES
NO LOGS AVAILABLE AT WELLSITE FOR DEPTH CORRELATION.

EQUIPMENT NUMBERS-

CAL-QC 1238 SHH-CA 541 TNH-FA 447 TNH-KB 447
TNH-KC 451

ALL INTERPRETATIONS ARE OPINIONS BASED ON INFERENCES FROM ELECTRICAL OR OTHER MEASUREMENTS AND WE CANNOT, AND DO NOT GUARANTEE THE ACCURACY OR CORRECTNESS OF ANY INTERPRETATIONS, AND WE SHALL NOT, EXCEPT IN THE CASE OF GROSS OR WILLFUL NEGLIGENCE ON OUR PART, BE LIABLE OR RESPONSIBLE FOR ANY LOSS, COSTS, DAMAGES OR EXPENSES INCURRED OR SUSTAINED BY ANYONE RESULTING FROM ANY INTERPRETATION MADE BY ANY OF OUR OFFICERS, AGENTS OR EMPLOYEES. THESE INTERPRETATIONS ARE ALSO SUBJECT TO OUR GENERAL TERMS AND CONDITIONS AS SET OUT IN OUR CURRENT PRICE SCHEDULE.

FILE 4 10-DEC-84 17:42
DATA ACQUIRED 00- -00 00:00

F3TD(CPS)	0.0	1000.0
NQ	.10000	1.1000
CCL	-19.00	1.0000
GR (GAPI)	0.0	150.00
TRAT	6.0000	1.0000
SIGM(CU)	60.000	0.0
UF1T(CPS)	1000.0	0.0
UN1T(CPS)	6000.0	0.0

FILE 2 10-DEC-84 17:28

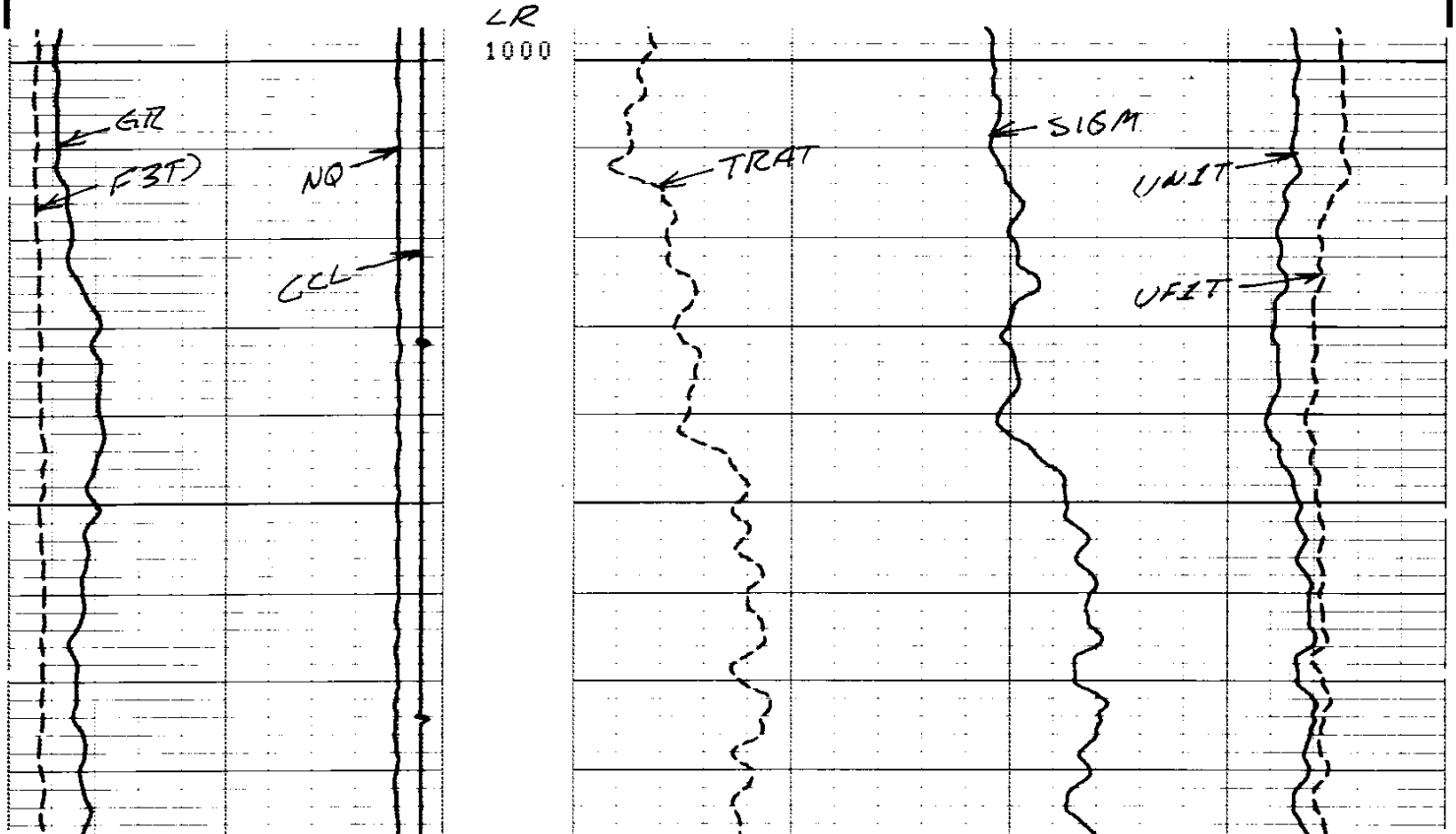

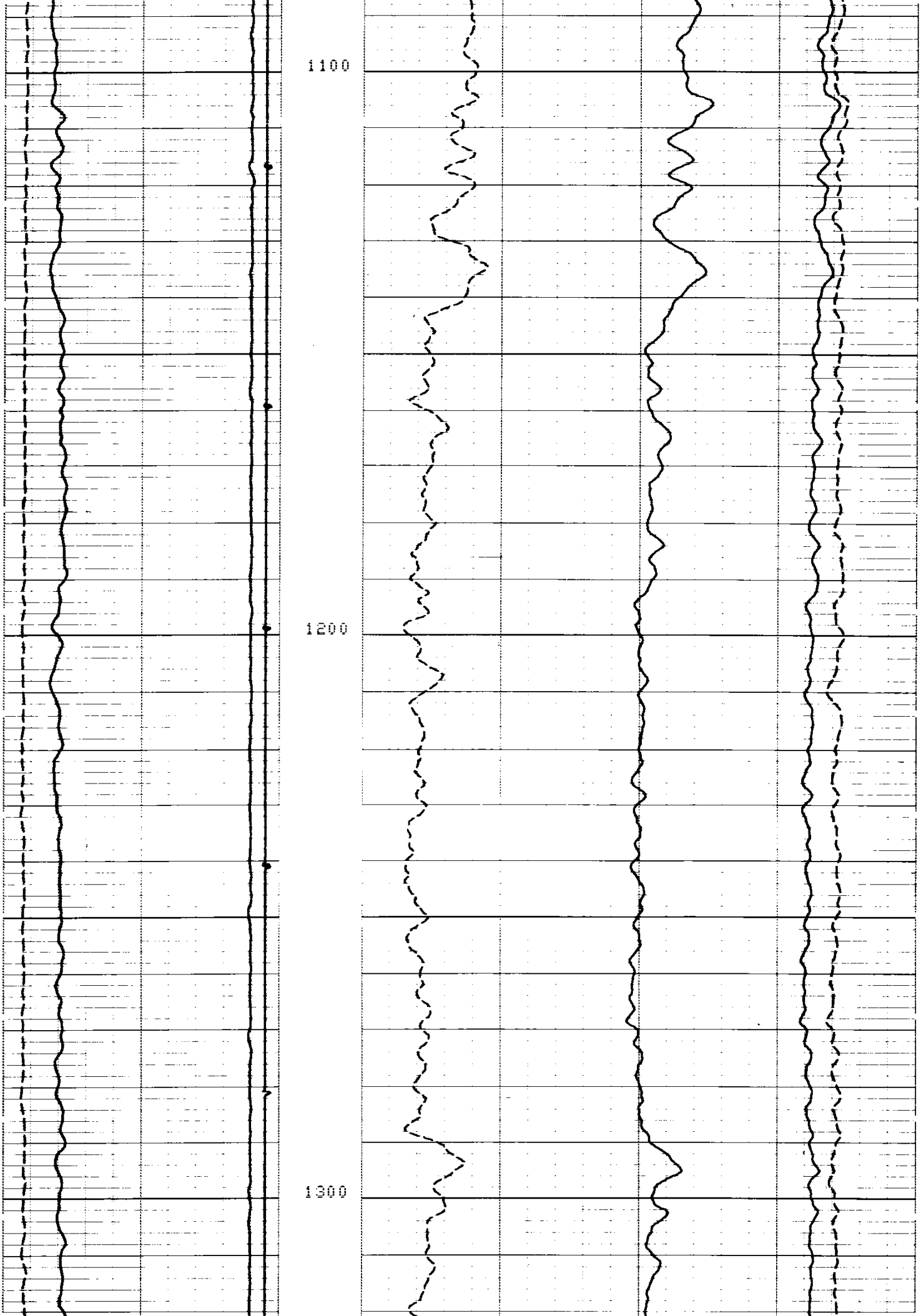

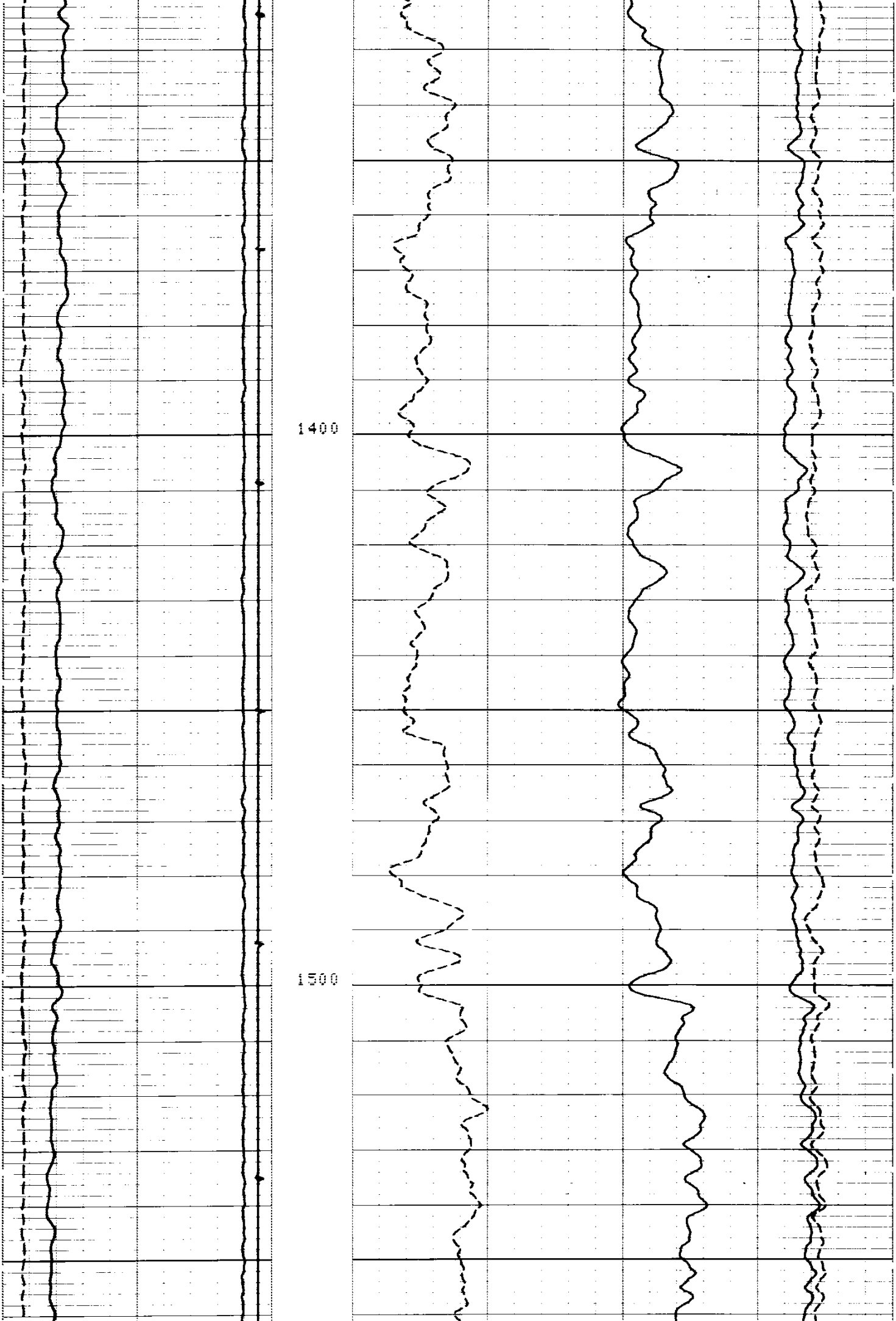

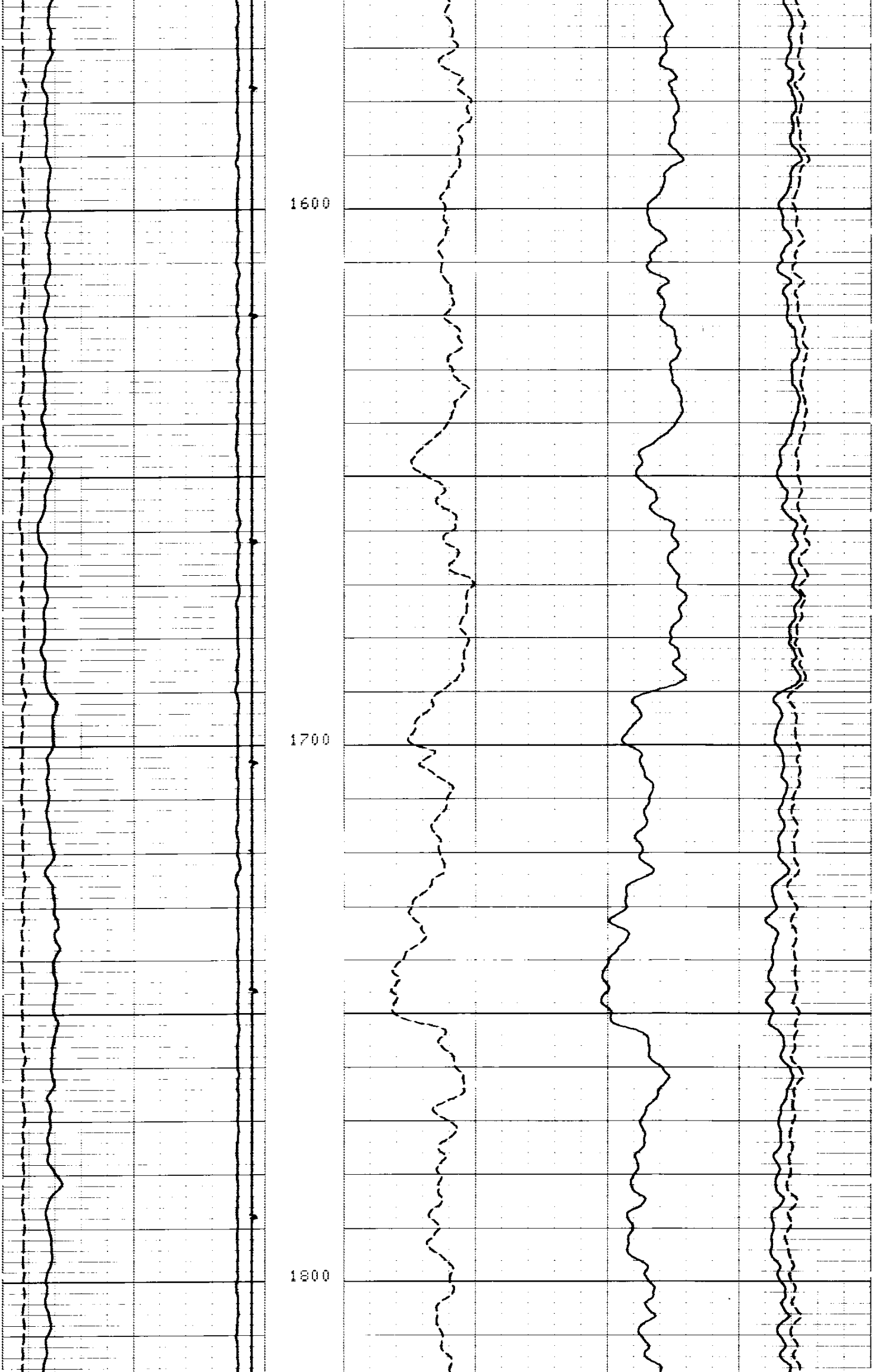

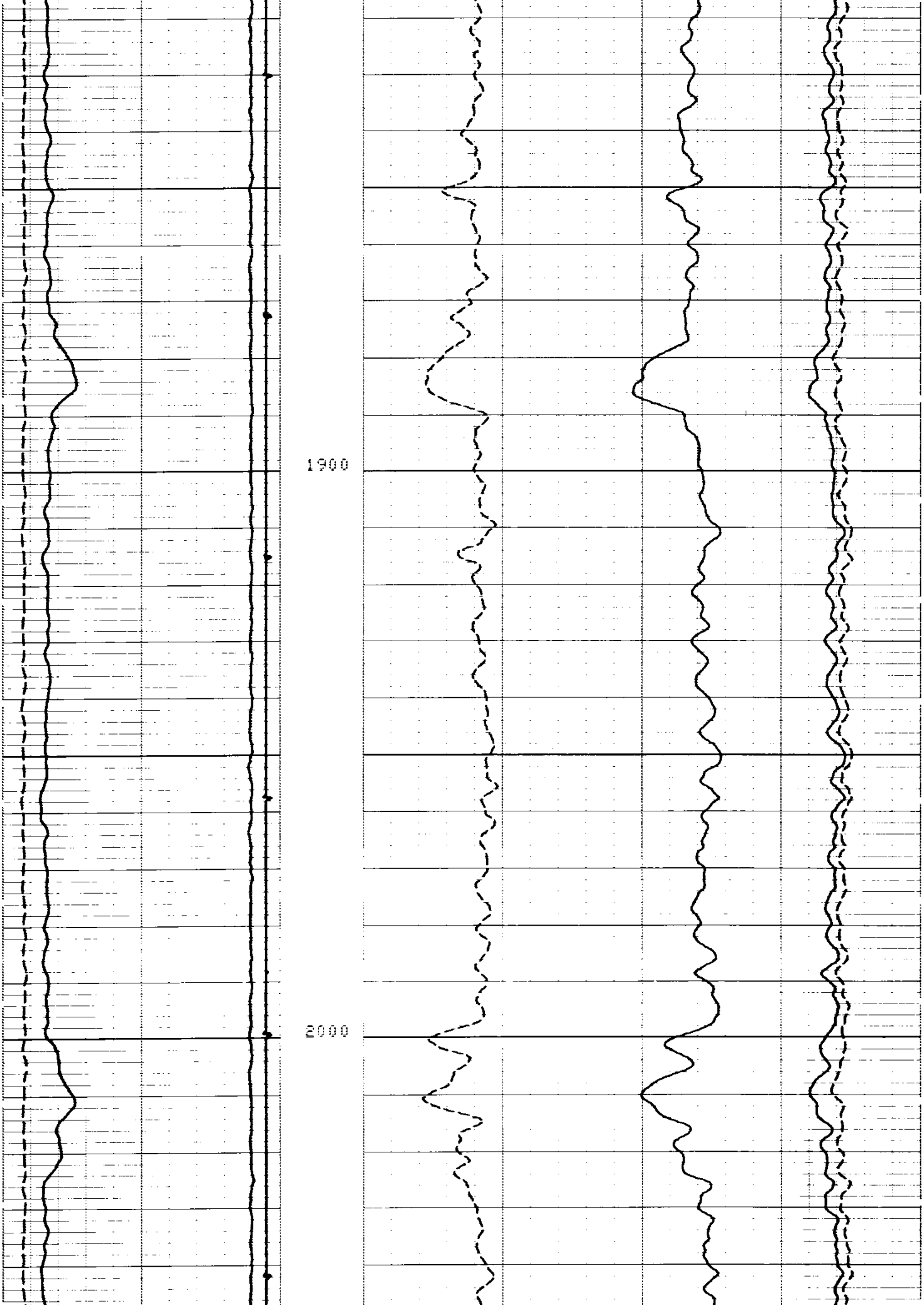

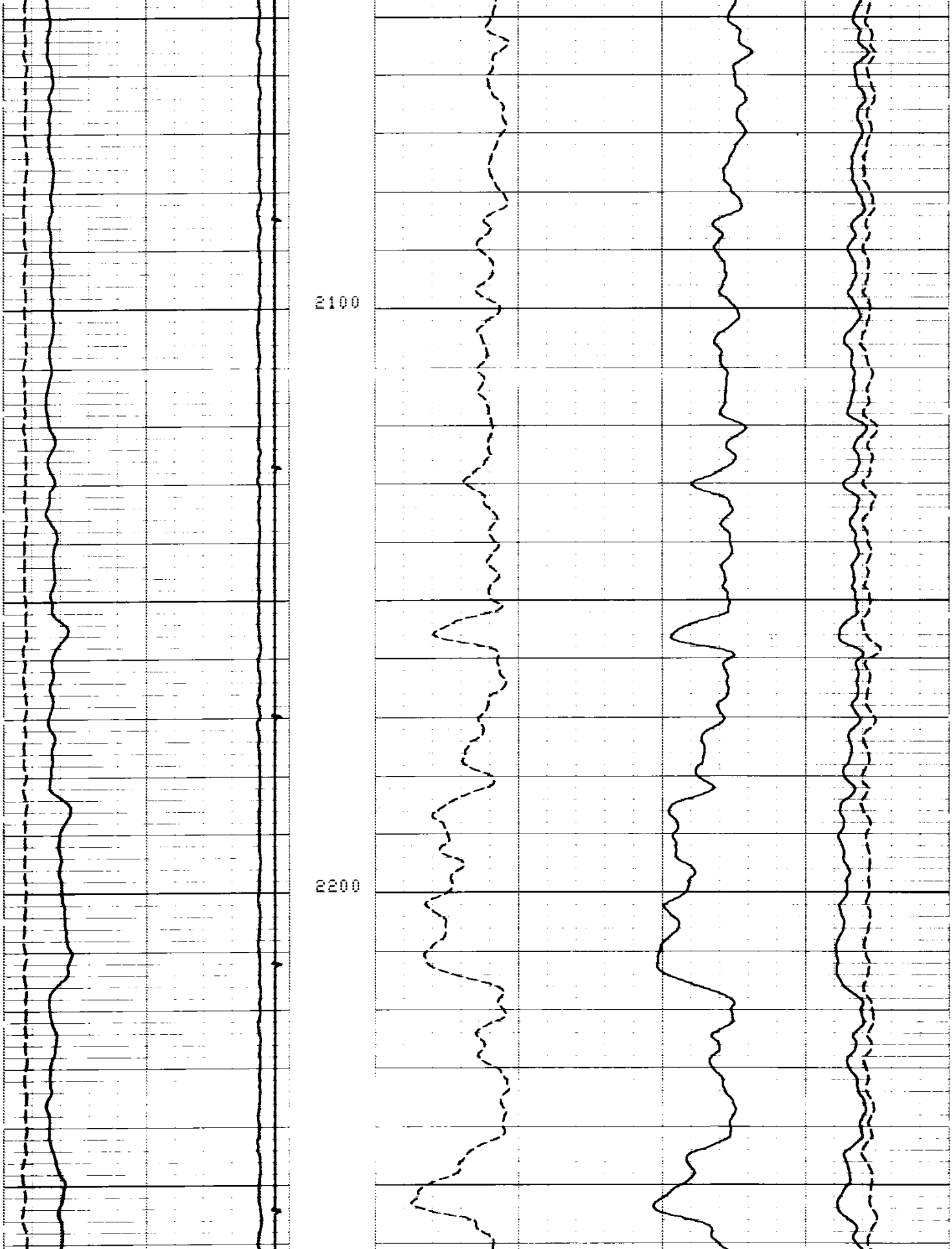

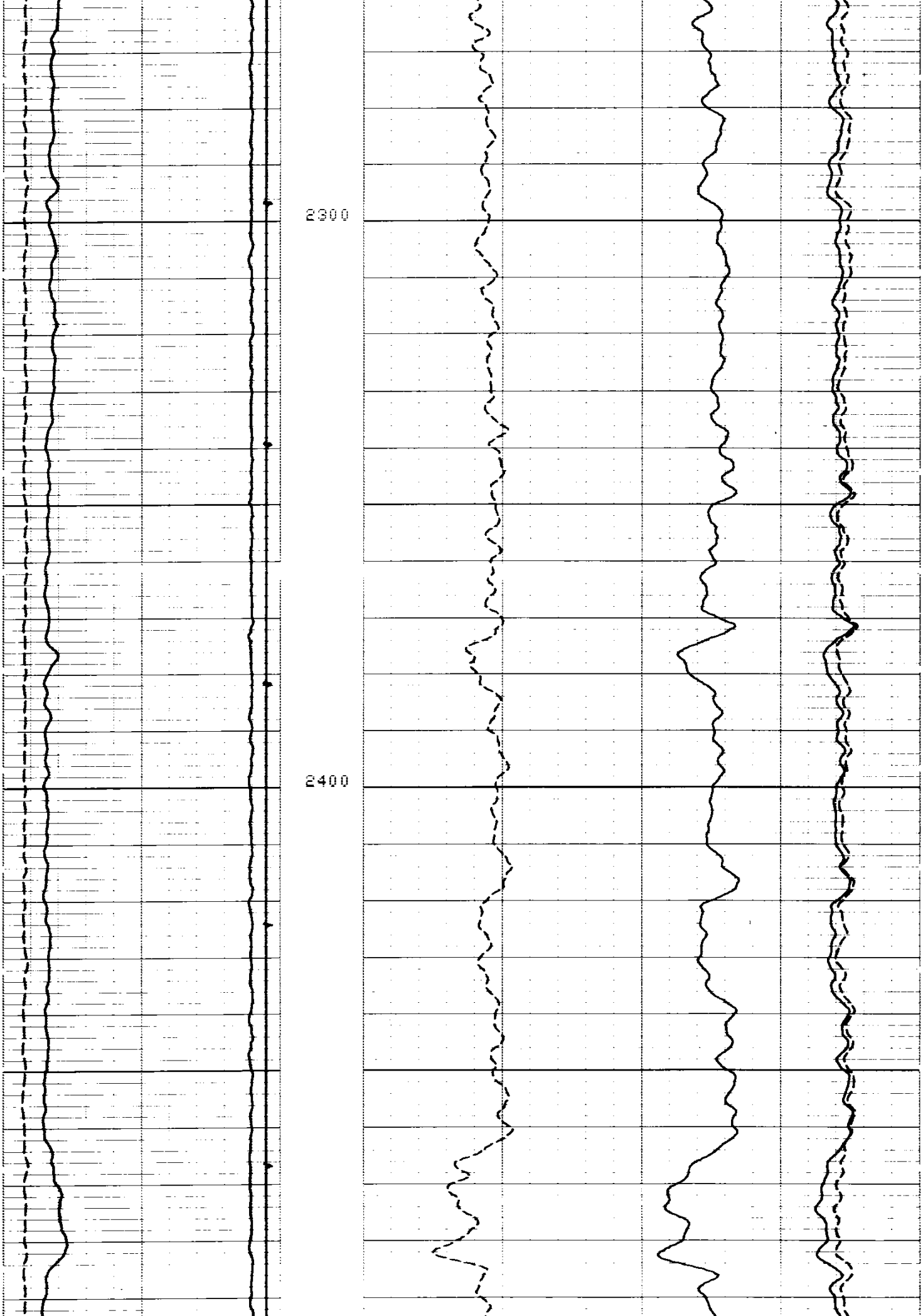

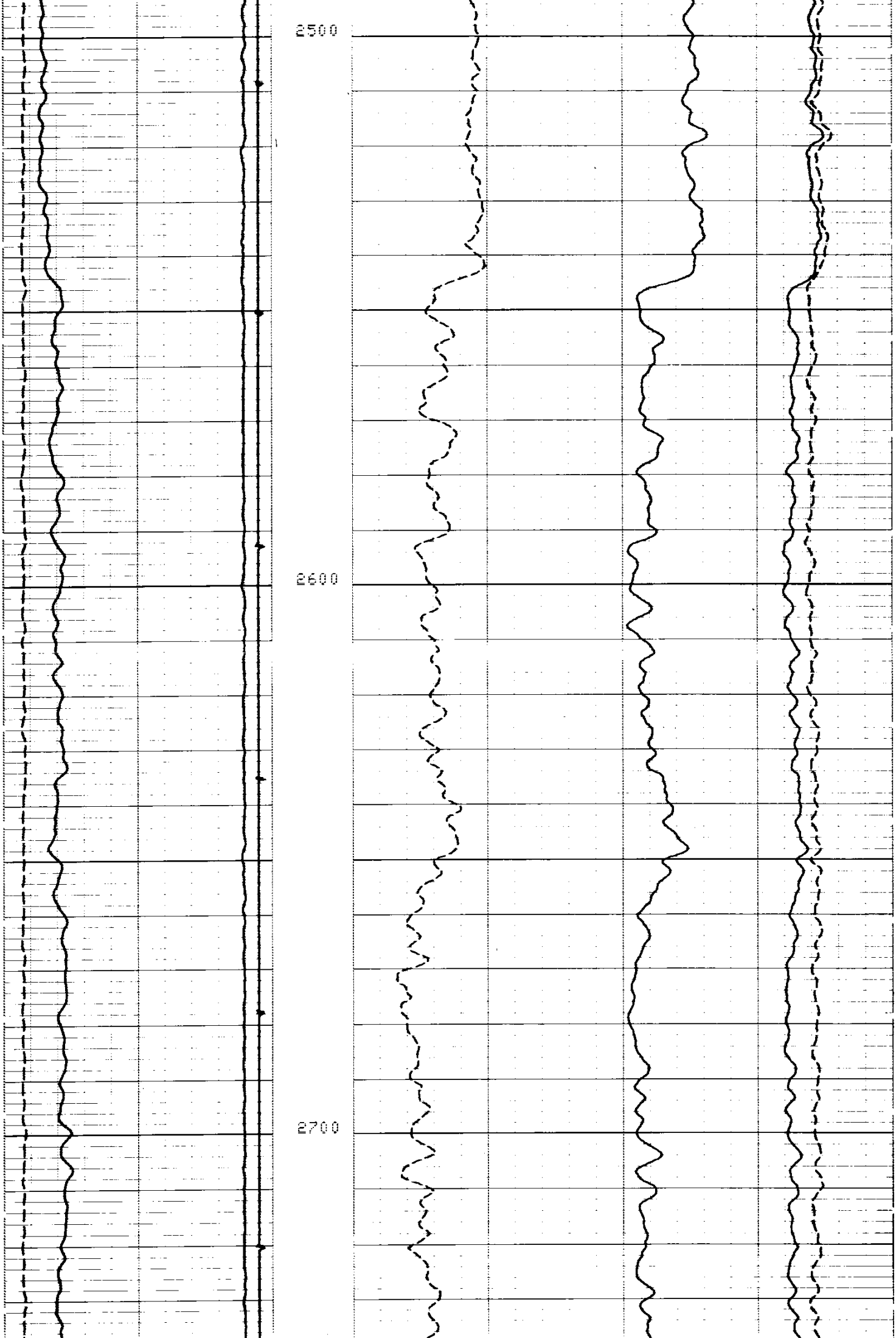

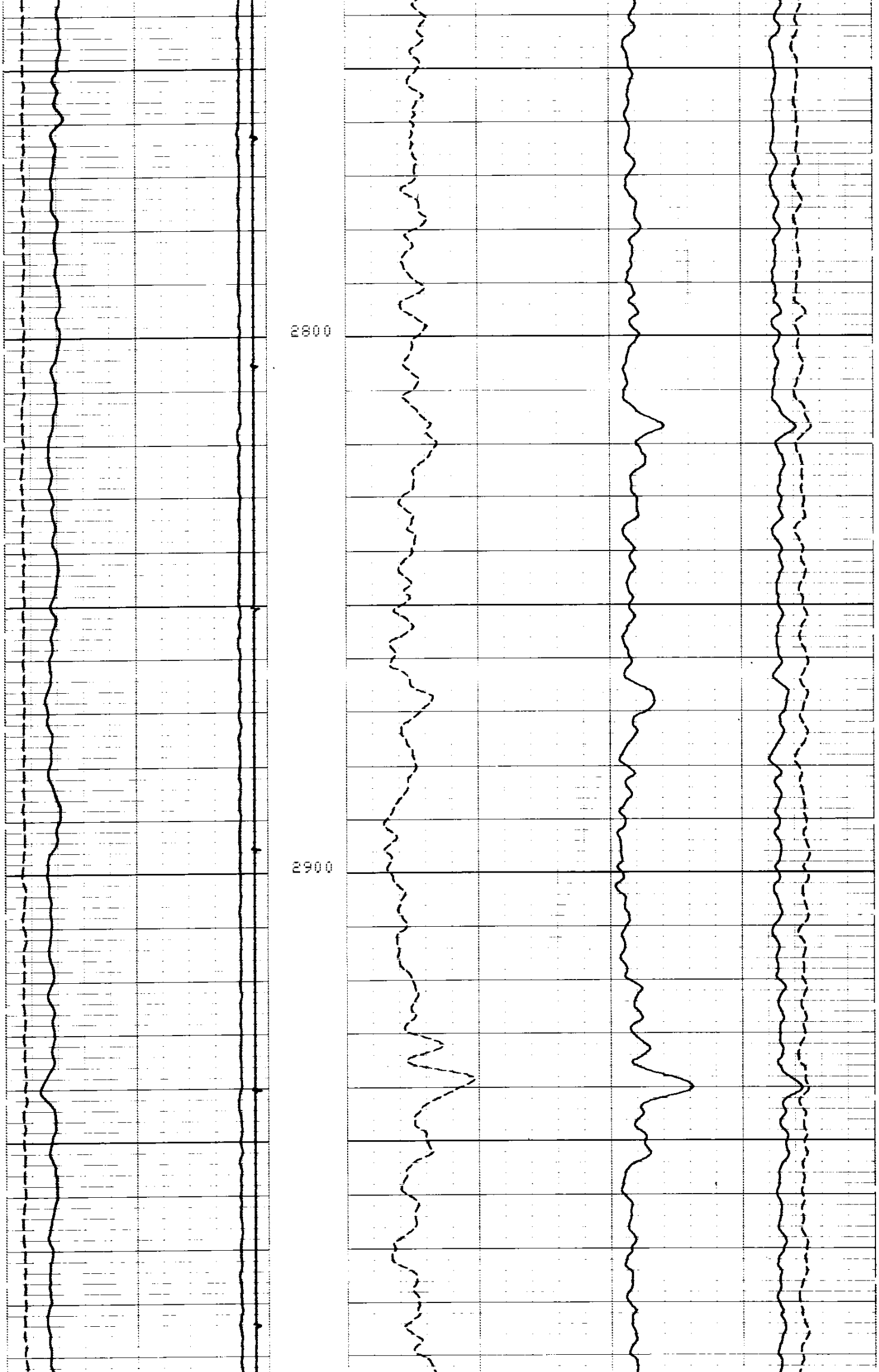

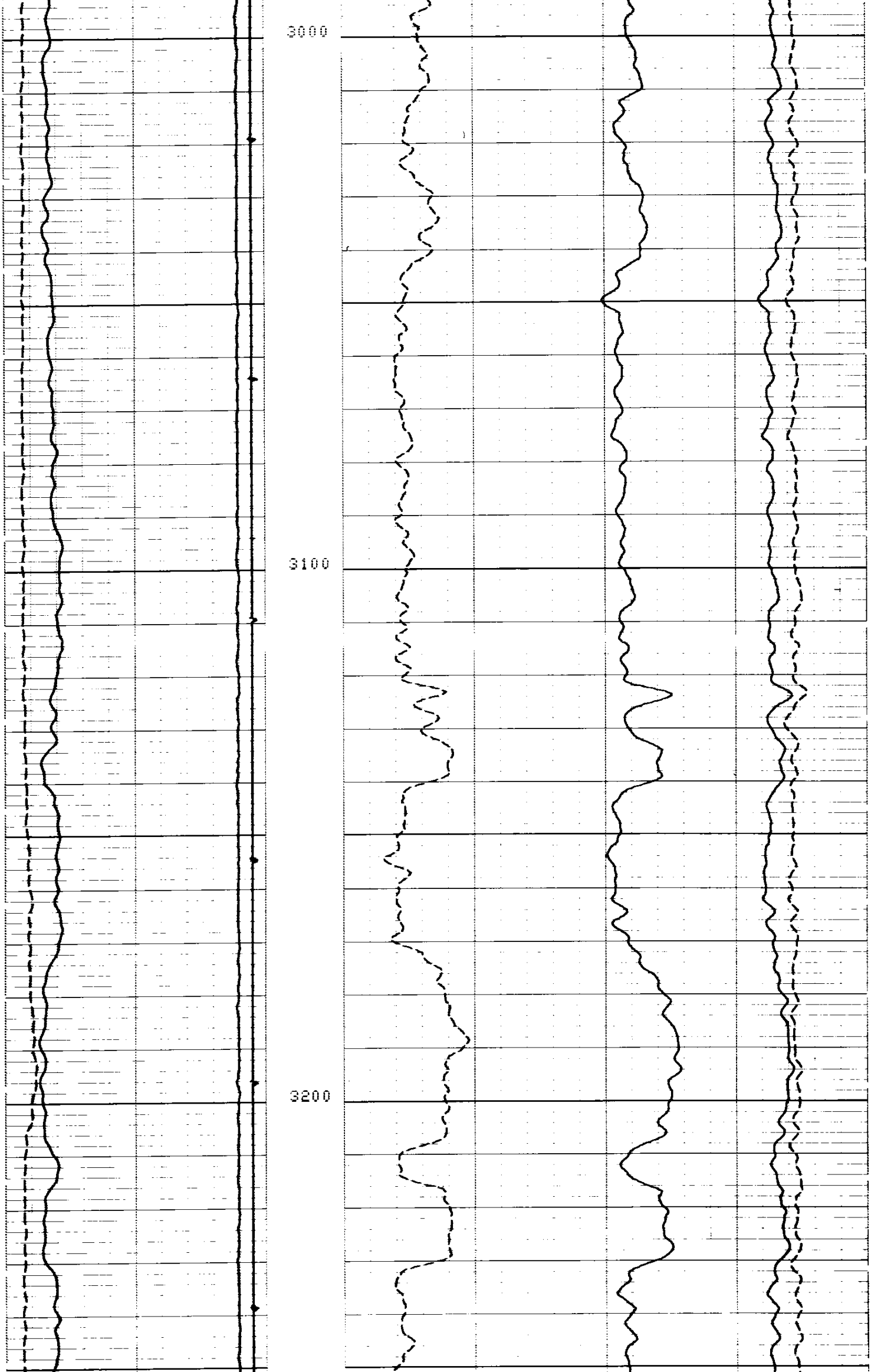

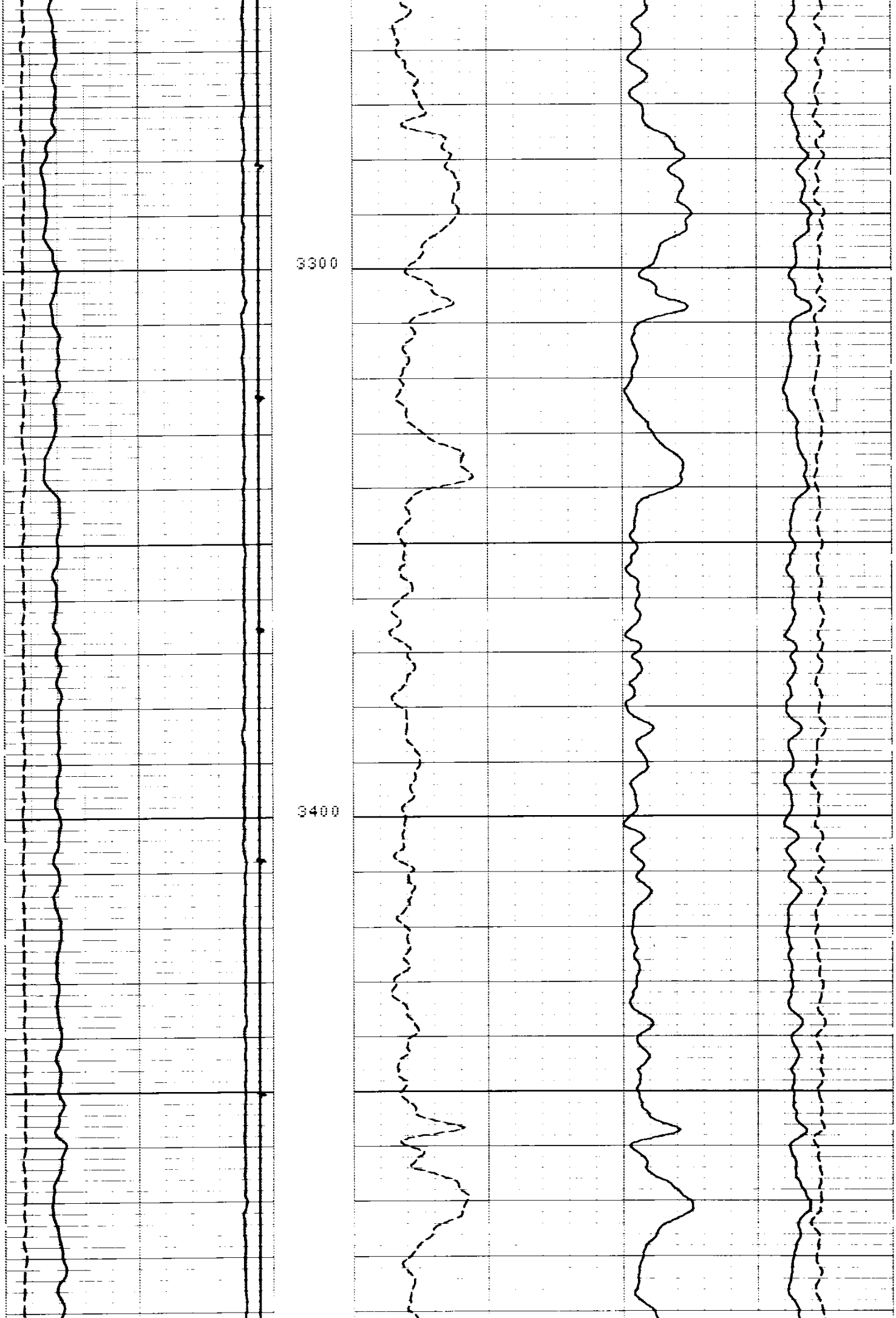

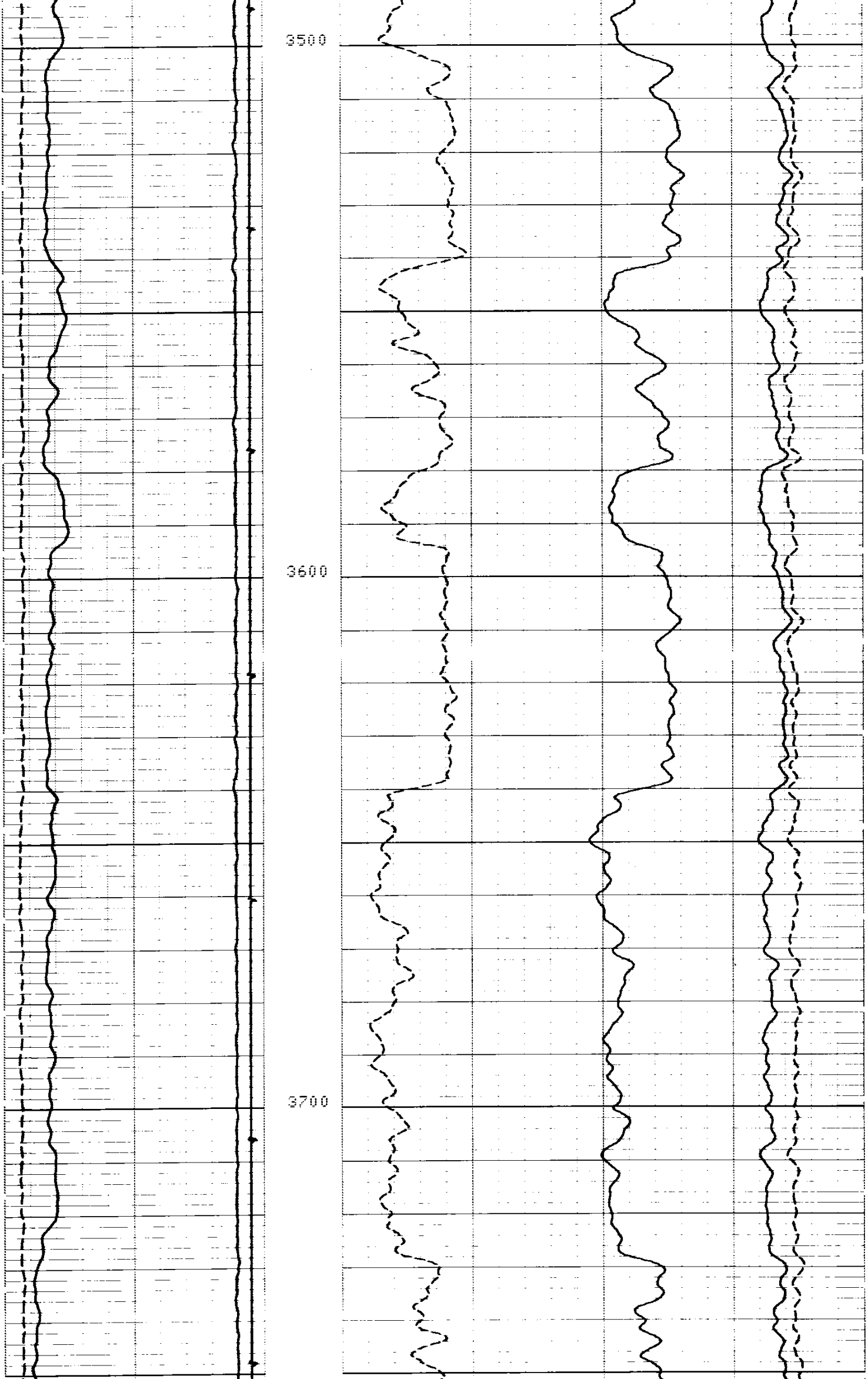

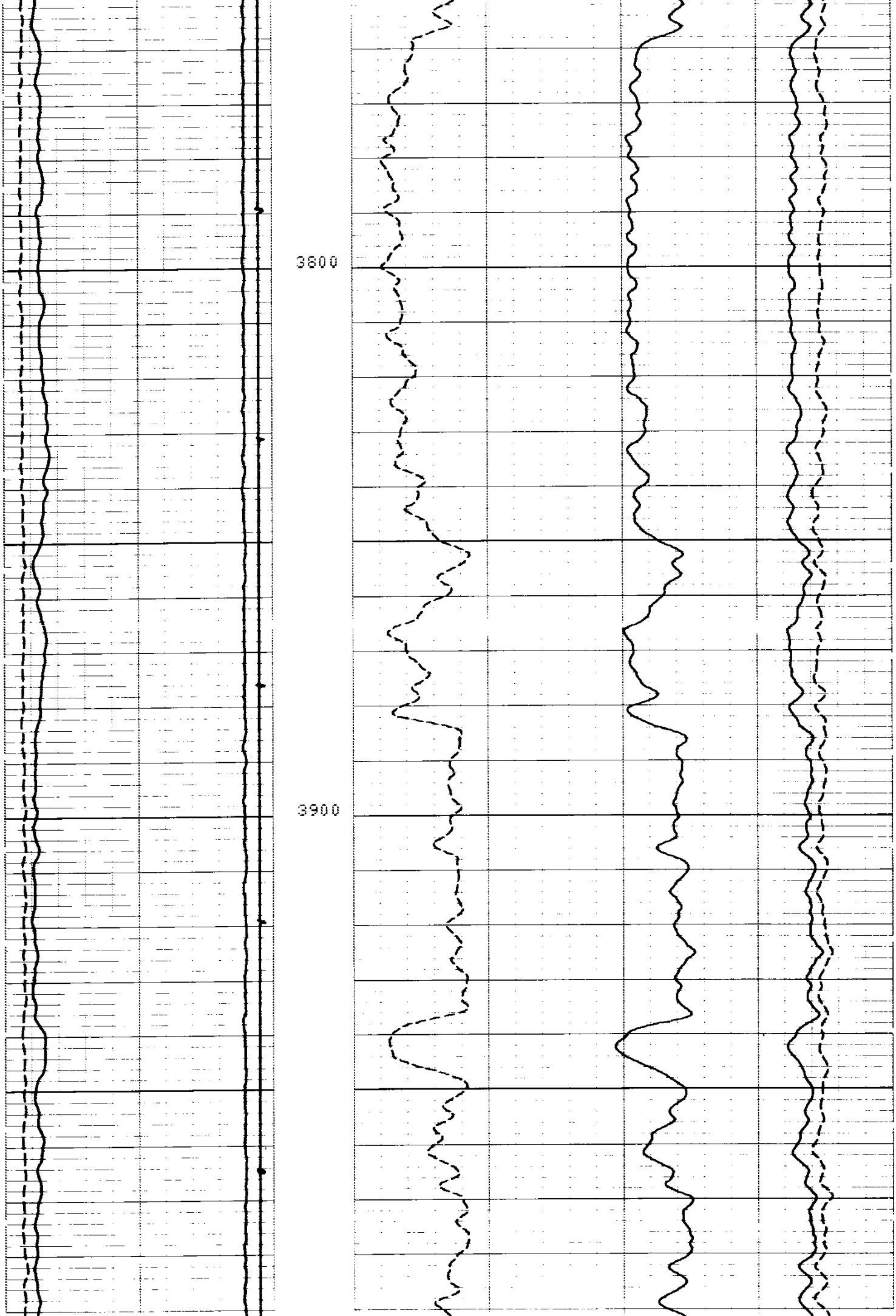

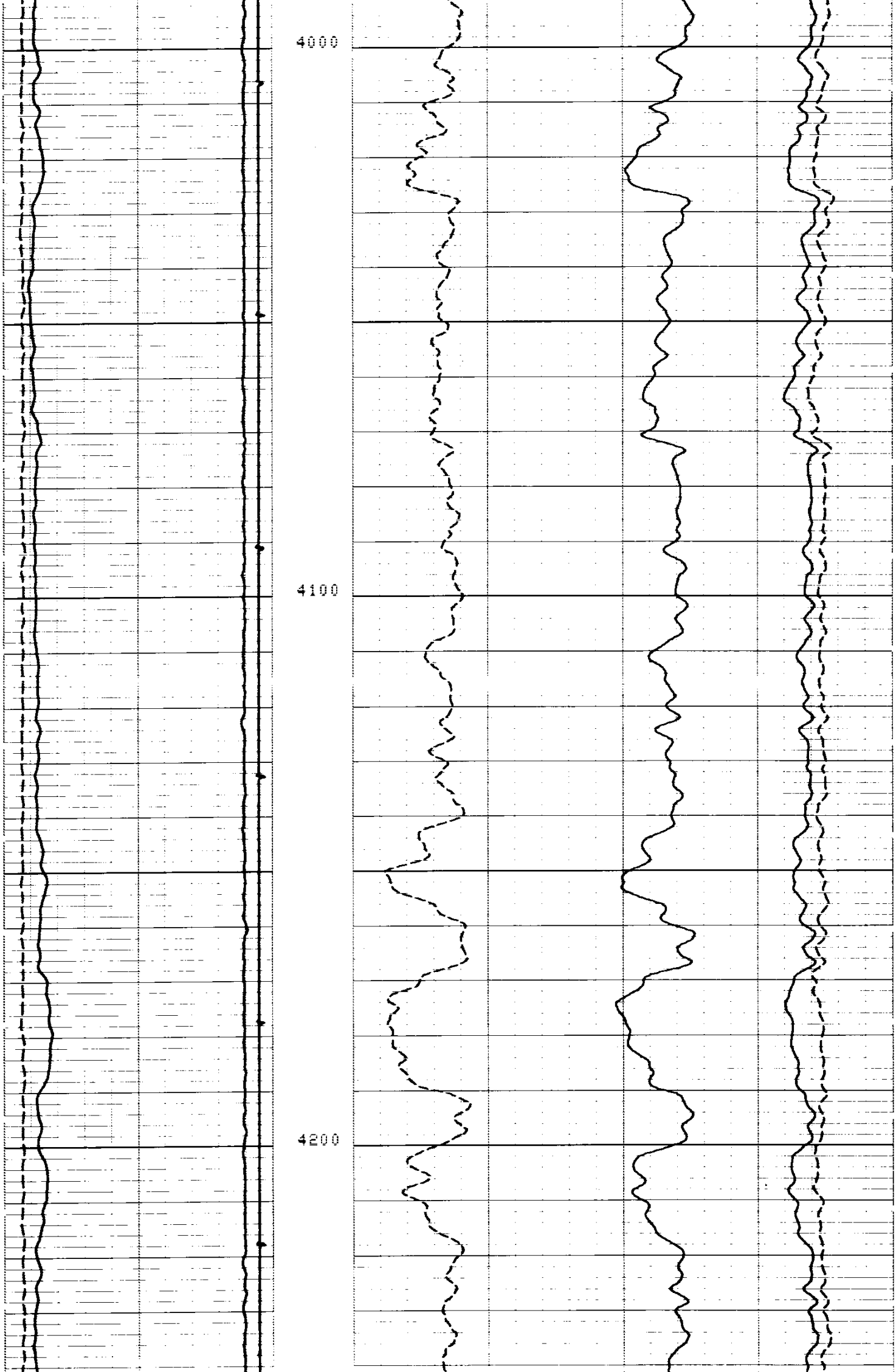

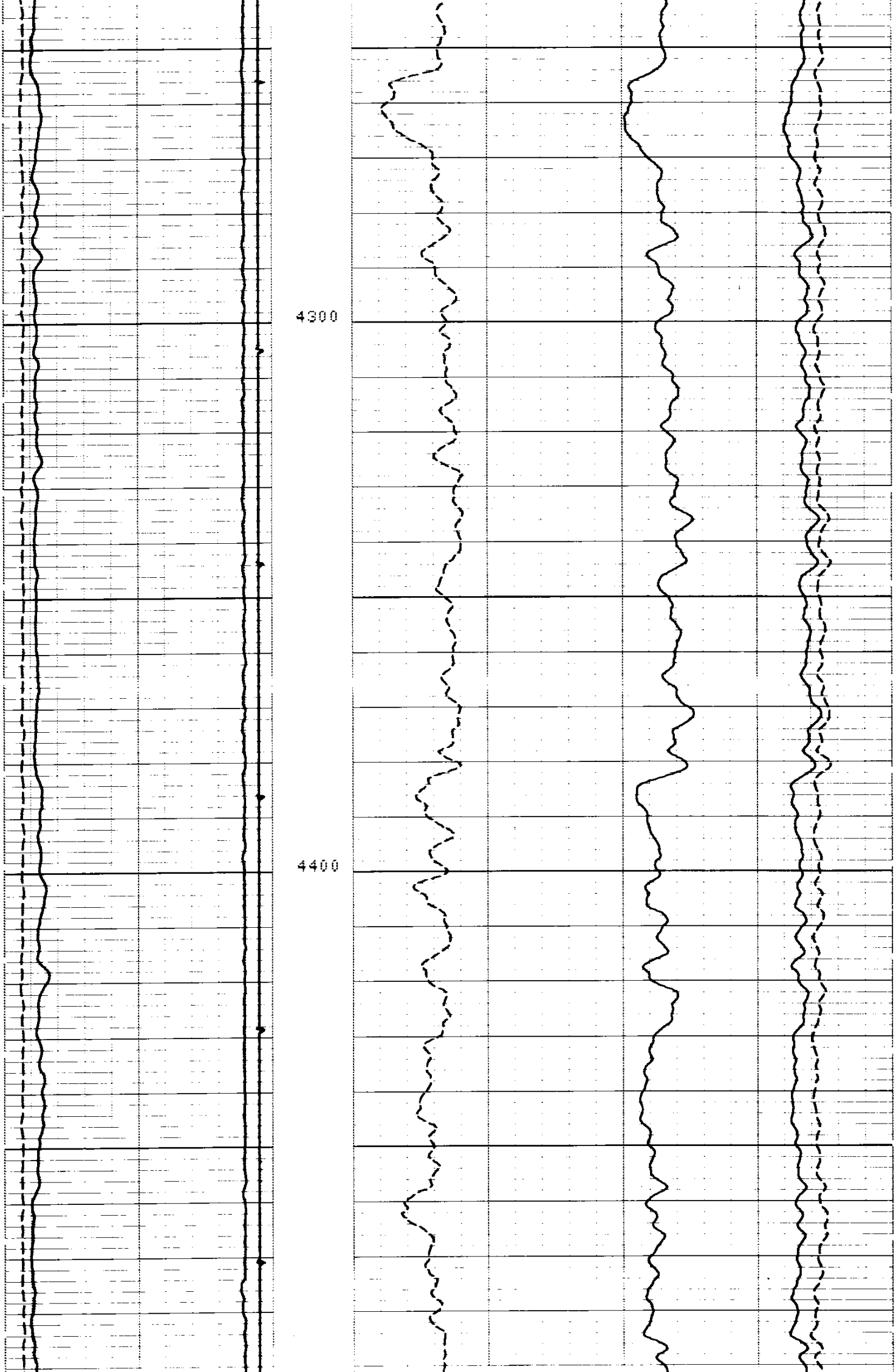

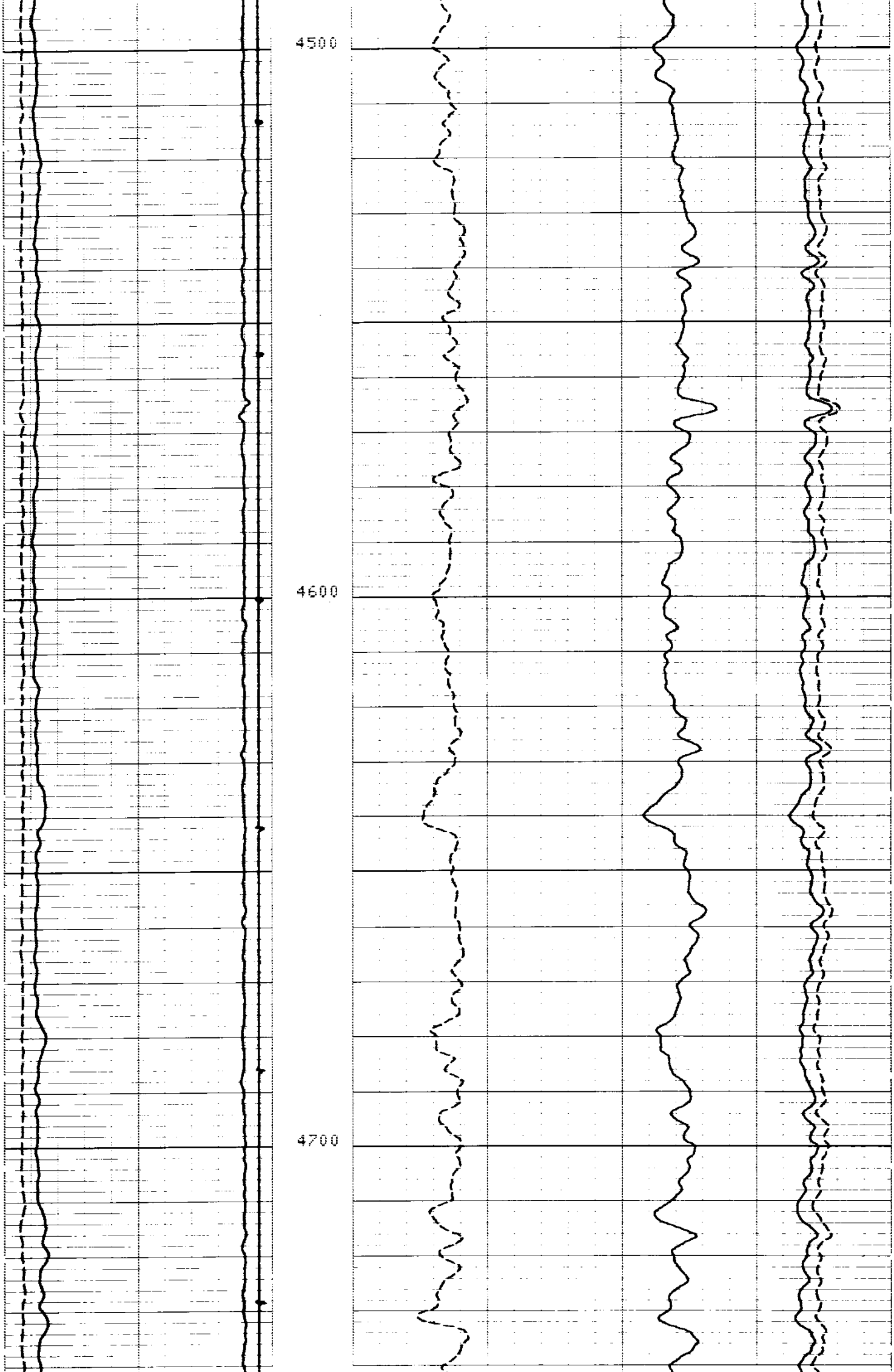

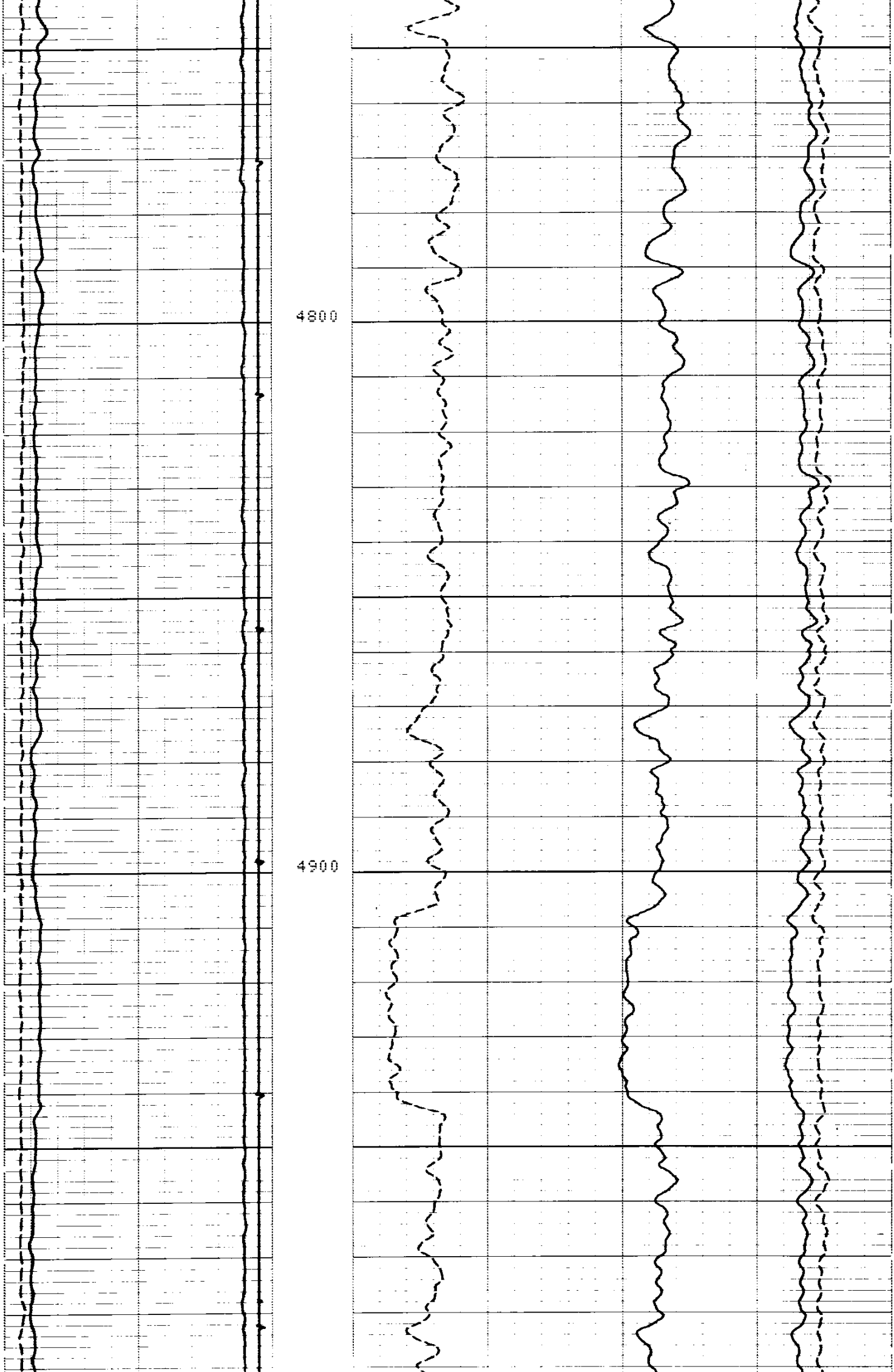

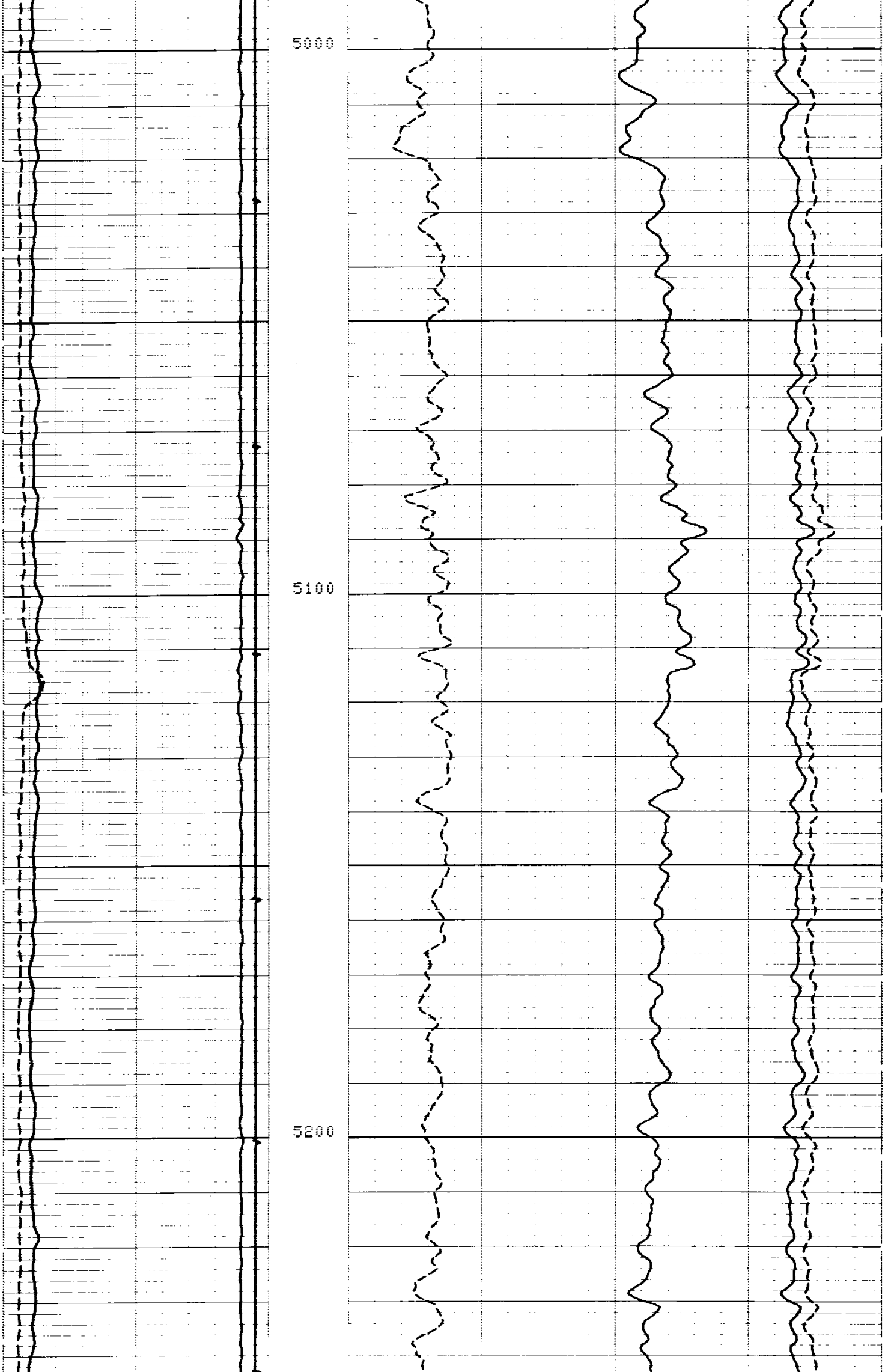

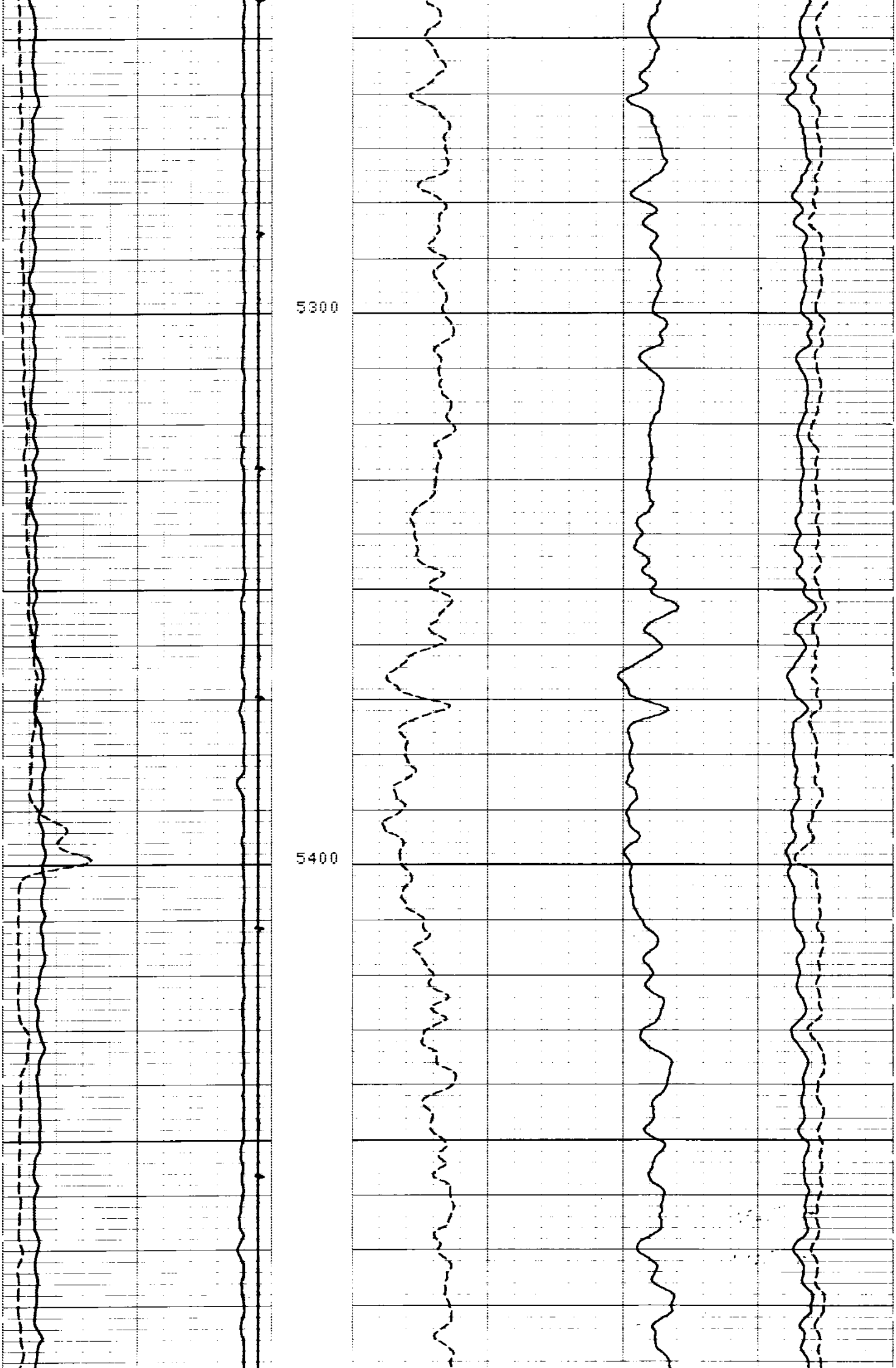

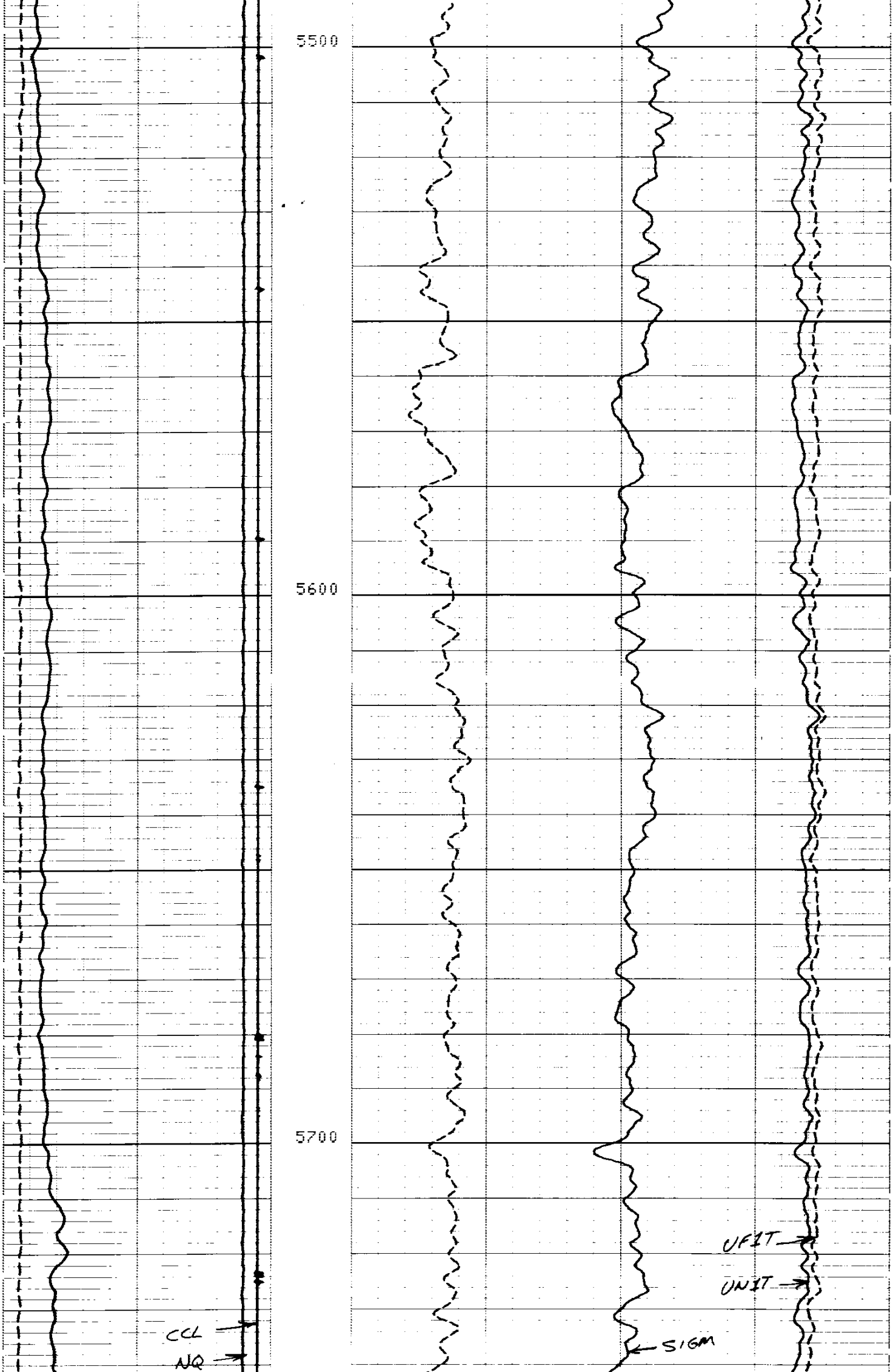

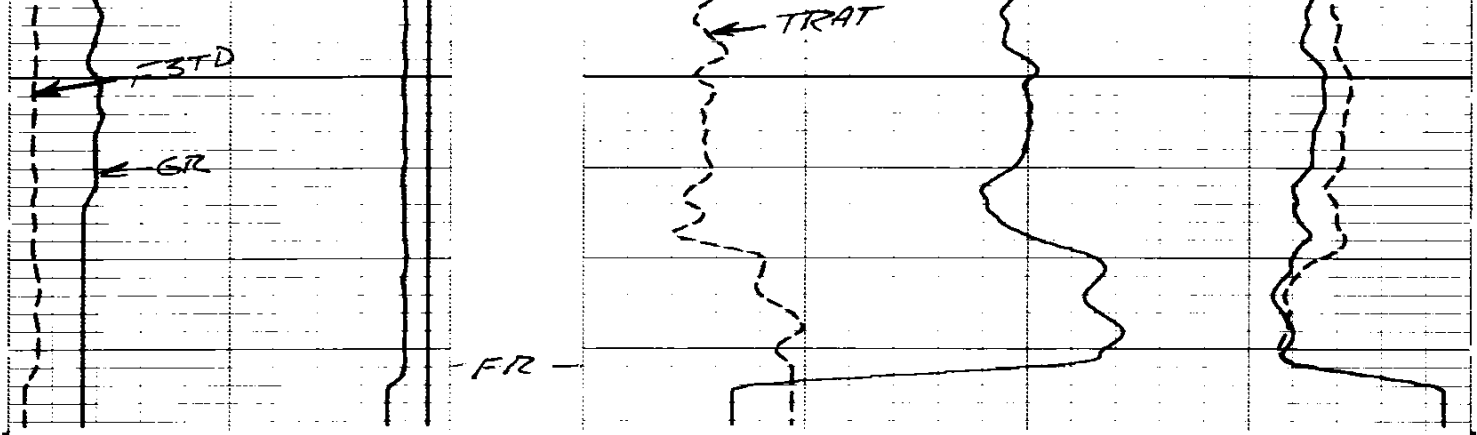

FILE 2 10-DEC-84 12:44

F3TD(CPS)	0.0	1000.0
NQ	.10000	1.1000
CCL	-19.00	1.0000
GR (GAPI)	0.0	150.00
TRAT	6.0000	1.0000
SIGM(CU)	60.000	0.0
UF1T(CPS)	1000.0	0.0
UN1T(CPS)	6000.0	0.0

SENSOR MEASURE POINT TO TOOL ZERO

N3TD	6.8	FEET	GR	26.2	FEET
N1TD	6.8	FEET	N2TD	6.8	FEET
F2TD	6.8	FEET	F3TD	6.8	FEET
SIGM	6.8	FEET	F1TD	6.8	FEET
CCL	29.5	FEET	TENS	1.8	FEET
TRAT	8.0	FEET			

PARAMETERS

NAME	VALUE	UNIT	NAME	VALUE	UNIT
BS	12.2500	IN	BHS	CASE	
SCOR	DISA				

F3TD(CPS)	0.0	1000.0
NQ	.10000	1.1000
CCL	-19.00	1.0000
GR (GAPI)	0.0	150.00
TRAT	6.0000	1.0000
SIGM(CU)	60.000	0.0
UF1T(CPS)	1000.0	0.0
UN1T(CPS)	6000.0	0.0

REPEAT SECTION

FILE 1 10-DEC-84 12:42

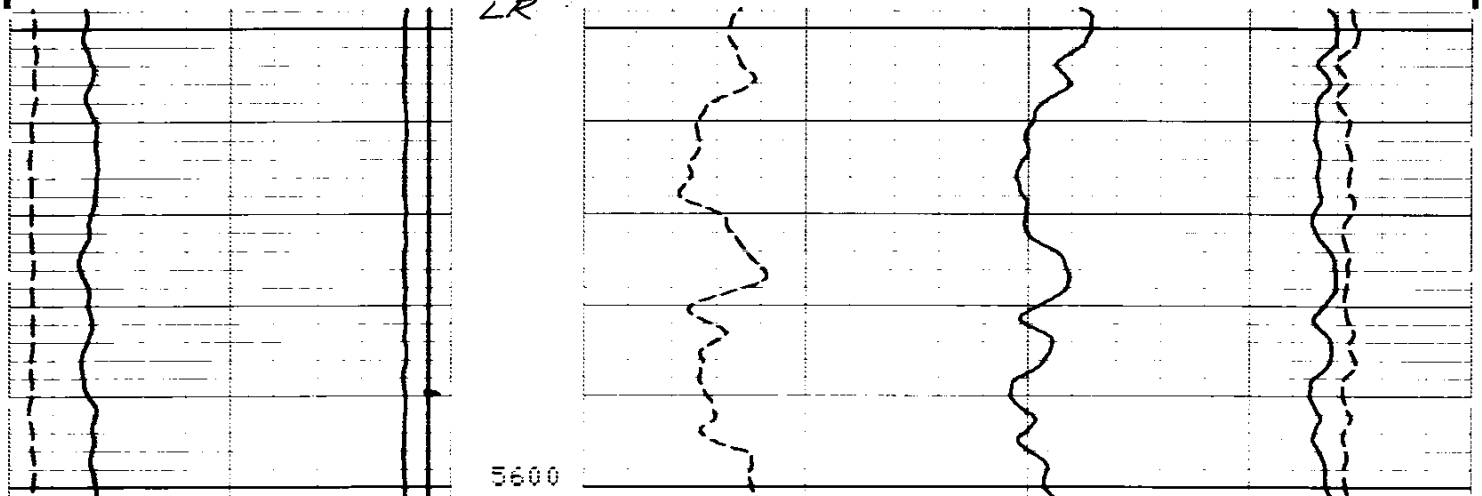

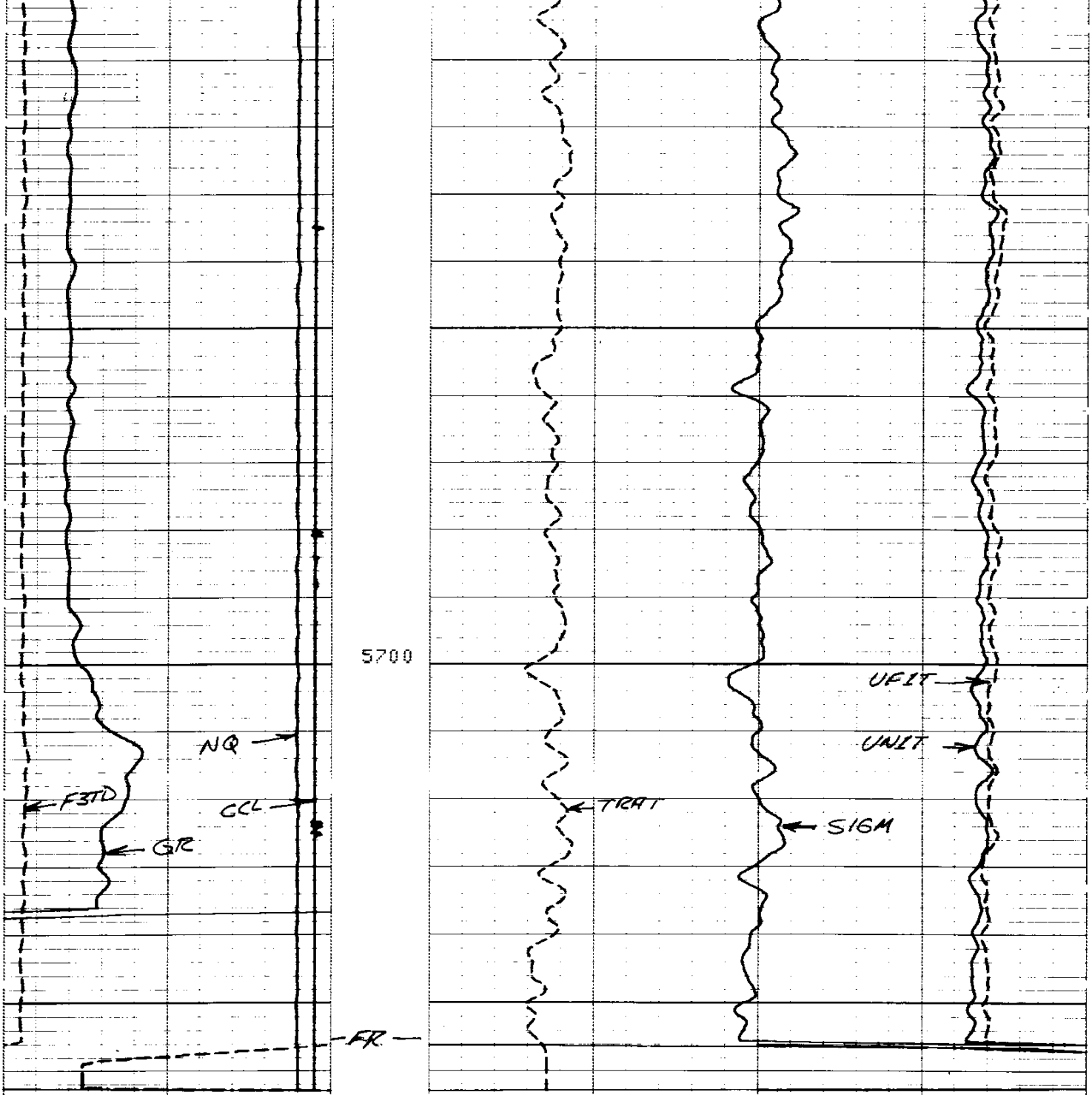

FILE 1 10-DEC-84 12:25

F3TD(CPS)	0.0	1000.0
NQ	.10000	1.1000
CCL	-19.00	1.0000
GR (GAPI)	0.0	150.00
TRAT	6.0000	1.0000
SIGM(CU)	60.000	0.0
UF1T(CPS)	1000.0	0.0
UN1T(CPS)	6000.0	0.0

SENSOR MEASURE POINT TO TOOL ZERO

N3TD	6.8	FEET	GR	26.2	FEET
N1TD	6.8	FEET	N2TD	6.8	FEET
F2TD	6.8	FEET	F3TD	6.8	FEET
SIGM	6.8	FEET	F1TD	6.8	FEET
CCL	29.5	FEET	TENS	1.8	FEET
TRAT	8.0	FEET			

PARAMETERS

NAME	VALUE	UNIT	NAME	VALUE	UNIT
BS	12.2500	IN	BHS	CASE	
SCOR	DISA				