


Building Type		County	
EOC-Public Safety Answering P		Benton	
Street			
180 NW 5th St			
City	State	Zip	
Corvallis	OR	97330	
Latitude		Longitude	
44.56574		123.26312	
Tracking Code		Inspection Date	
RVS in 2006		6/26/2006	



Seismicity Zone: High

FEMA 154 Rapid Visual Screening Score Card

	Type	Basic Score	Vert Irreg	Plan Irreg	Pre-Code	Post-Bench	Soil C	Soil D	Soil E	RVS Score
Primary	C2	2.8	-1	-0.5	0	0	0	-0.6	0	0.7
Secondary		0	0	0	0	0	0	0	0	0
Tertiary		0	0	0	0	0	0	0	0	0

Benton County Sheriff's Office

Final RVS Score

Final Type

Final Score

C2

0.7

FEMA-154 Collapse Potential


High (>10%)




Enrollment	Year Built (Field Verified)	Year Built (Alt. Source)	Est. Decade Built
			1970
Total Area (square ft)	Number of Stories	Basement	Pounding Potential
	2	Yes	No

Plan Irregularities	Vertical Irregularities
Reentrant Corners: Other	Steps in Elevation View: Single Change
None	Short Columns
None	None


Falling Hazards	Poor Conditions
None	None
None	None
None	None




S Vertical Irregularity Secondary




W Other



S General Site



S Primary Structural Type
shear wall



S General Site

