

Candy Lane Elementary School

Oregon City SD 62

Clac_sch42A

Building Type		County	
School		Clackamas	
Street			
5901 Se Hull St			
City	State	Zip	
Milwaukie	OR	97267	
Latitude		Longitude	
45.39284		122.60262	
Tracking Code		Inspection Date	
RVS in 2006		12/27/2006	



Seismicity Zone: High

FEMA 154 Rapid Visual Screening Score Card

	Type	Basic Score	Vert Irreg	Plan Irreg	Pre-Code	Post-Bench	Soil C	Soil D	Soil E	RVS Score
Primary	RM1	2.8	-1	-0.5	0	0	0	0	0	1.3
Secondary	W2	3.8	-2	-0.5	0	0	0	0	0	1.3
Tertiary		0	0	0	0	0	0	0	0	0

Candy Lane Elementary School

Final RVS Score

Final Type

Final Score

RM1

1.3

FEMA-154 Collapse Potential

Moderate (>1%)




OregonGeology

Rapid Visual Screening - Senate Bill #2 - Seismic Needs Assessment
Oregon Department of Geology and Mineral Industries

Enrollment	Year Built (Field Verified)	Year Built (Alt. Source)	Est. Decade Built
232		1969	1970
Total Area (square ft)	Number of Stories	Basement	Pounding Potential
34930	1	No	No

Plan Irregularities	Vertical Irregularities
Reentrant Corners: Other	Steps in Elevation View: Single Change
None	None
None	None

Falling Hazards	Poor Conditions
Other: Ornamental Hazard Over Exit	None
None	None
None	None



SE Primary Structural Type



SE Primary Structural Type



E Plan Irregularity Primary




NW Elevation View




NW Secondary Structural Type



NW Plan Irregularity Primary



NW Primary Structural Type



W Primary Structural Type

W Seismic Upgrade
seismic upgrade?